Figures

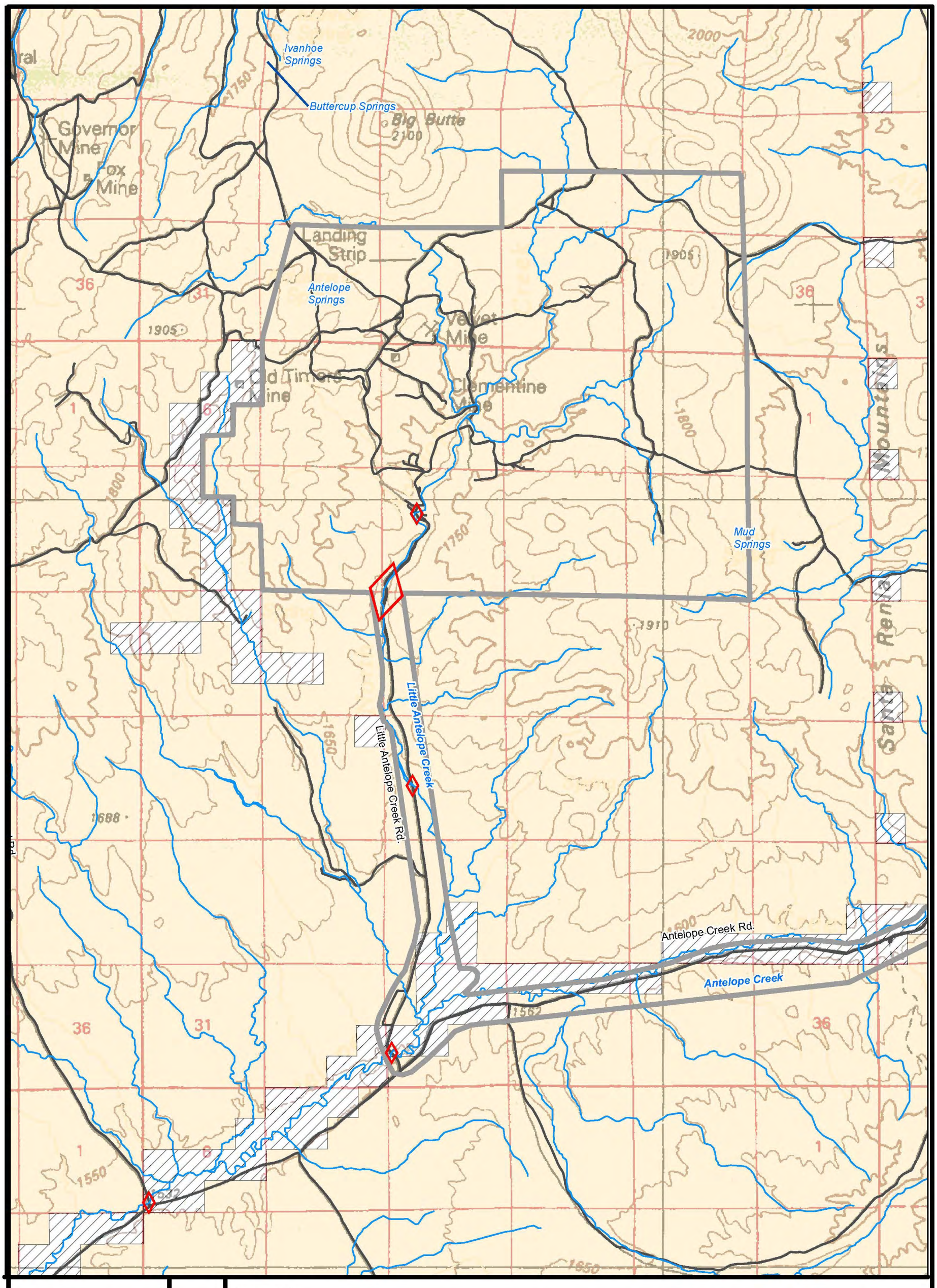

Legend

- Project Area Boundary
- Stream (Intermittent or Ephemeral)
- Road

Surface Ownership

- Bureau of Land Management
- Private

- Road and Stream Intersection

N

0 0.4 0.8 Miles

Sources: NBMG 2003; USGS 2005.

Hollister Underground Mine Project EIS

Figure 1
Water Crossing Monitoring Locations

Path: X:\0Projects\60137_424_Rodeo_Creek_Gold_Hollister\MonitoringMitigationPlan\Figure_1_LowWaterCrossingMonitorLoc.mxd

5/6/2013

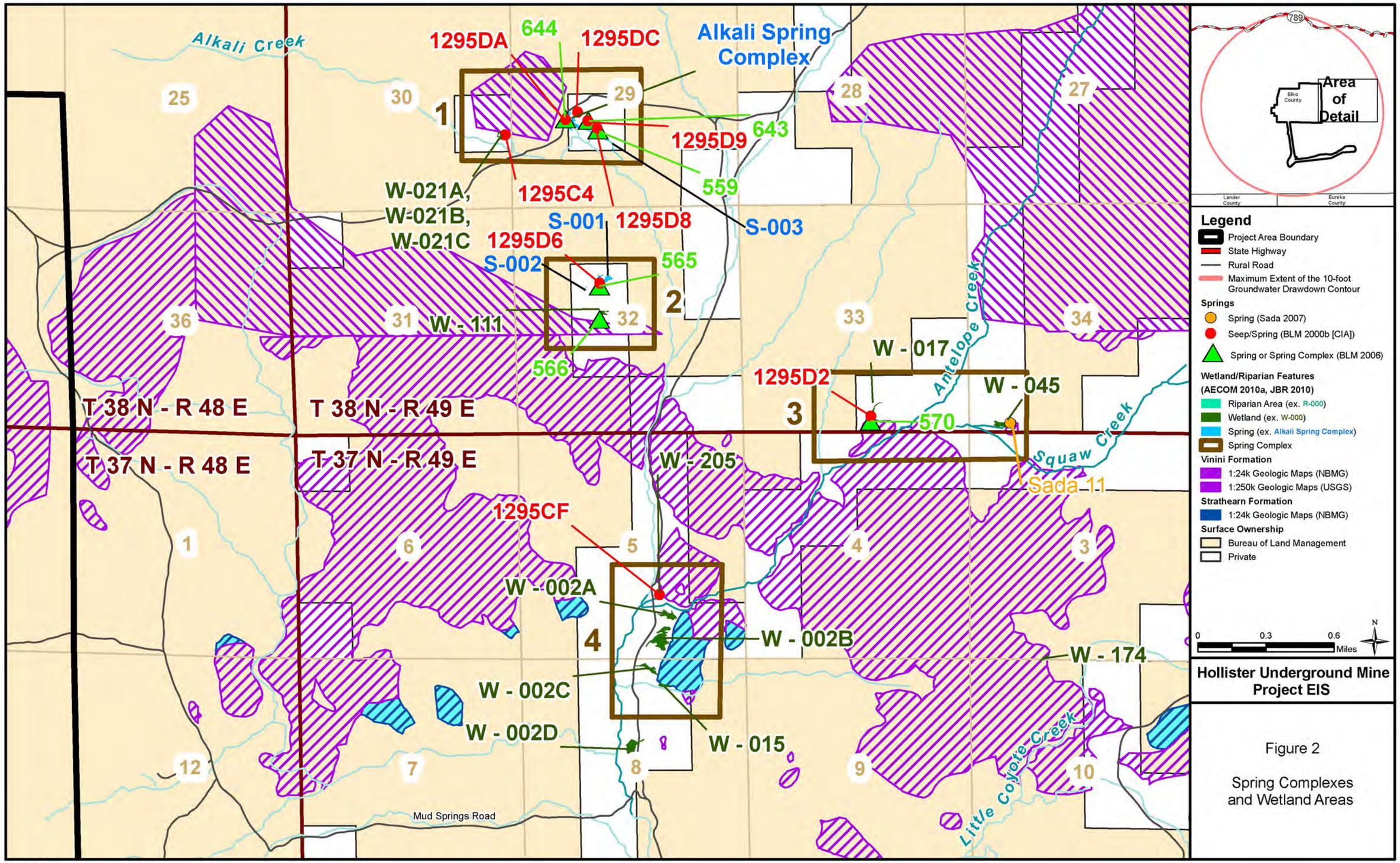

Hollister Underground Mine Project EIS

Figure 2

Spring Complexes and Wetland Areas

4/26/2013

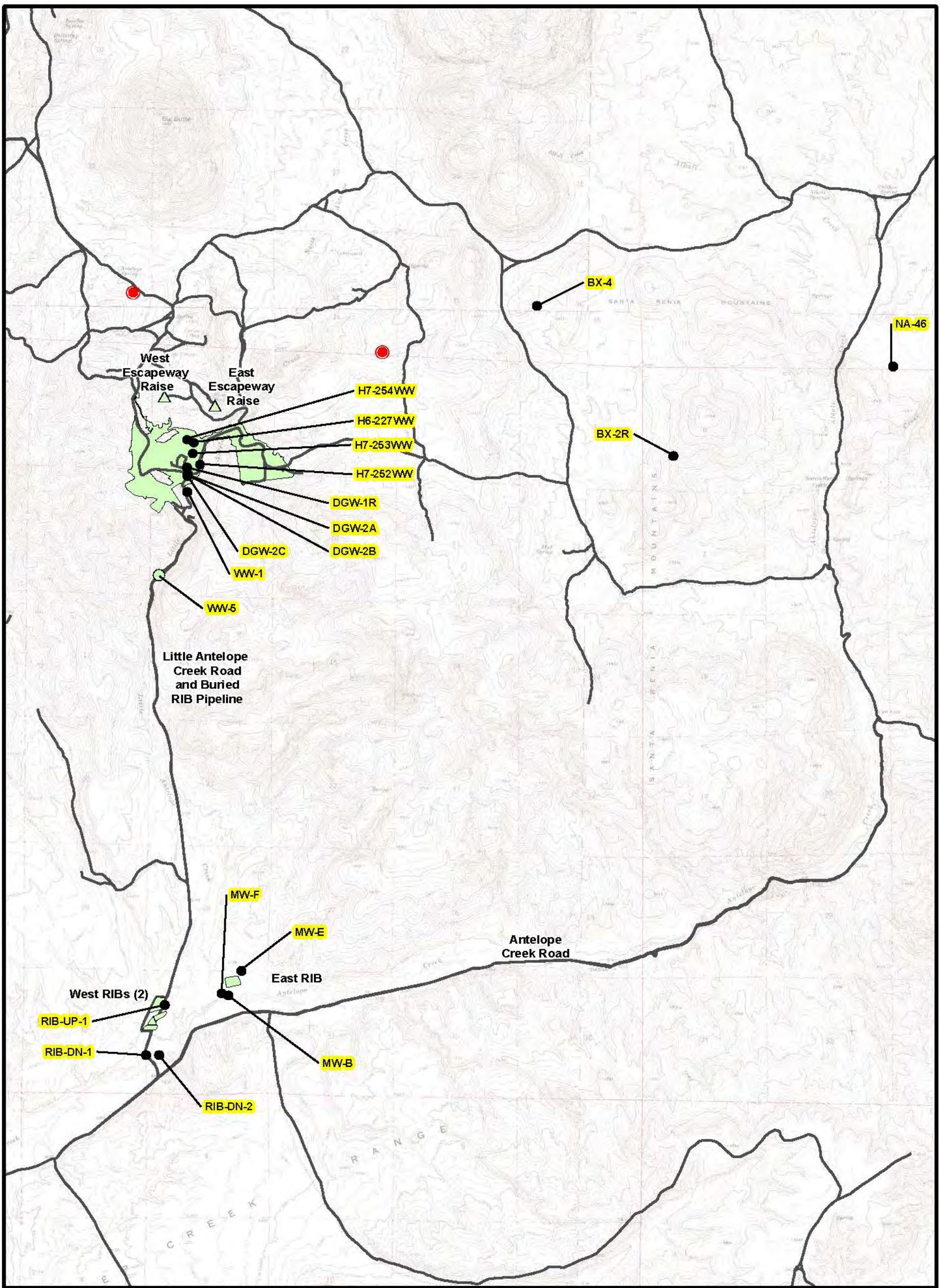

Legend

- Roads
- Mining Disturbance
- Water Well
- Escapeway Raise

Monitoring Sites

- Monitor Well
- Approximate Location of Proposed New Monitor Well

N

0 0.45 0.9 Miles

Source: Brown and Caldwell 2010a, 2003; Montgomery and Associates 2010a.

Hollister Underground Mine Project EIS

Figure 3
Mine Site Groundwater Monitoring Locations

Path: X:\0Projects\60137_424_Rodeo_Creek_Gold_Hollister\MonitoringMitigationPlan\Figure_3_MineSiteAreaMonitoringLocationsSM.mxd

4/25/2013