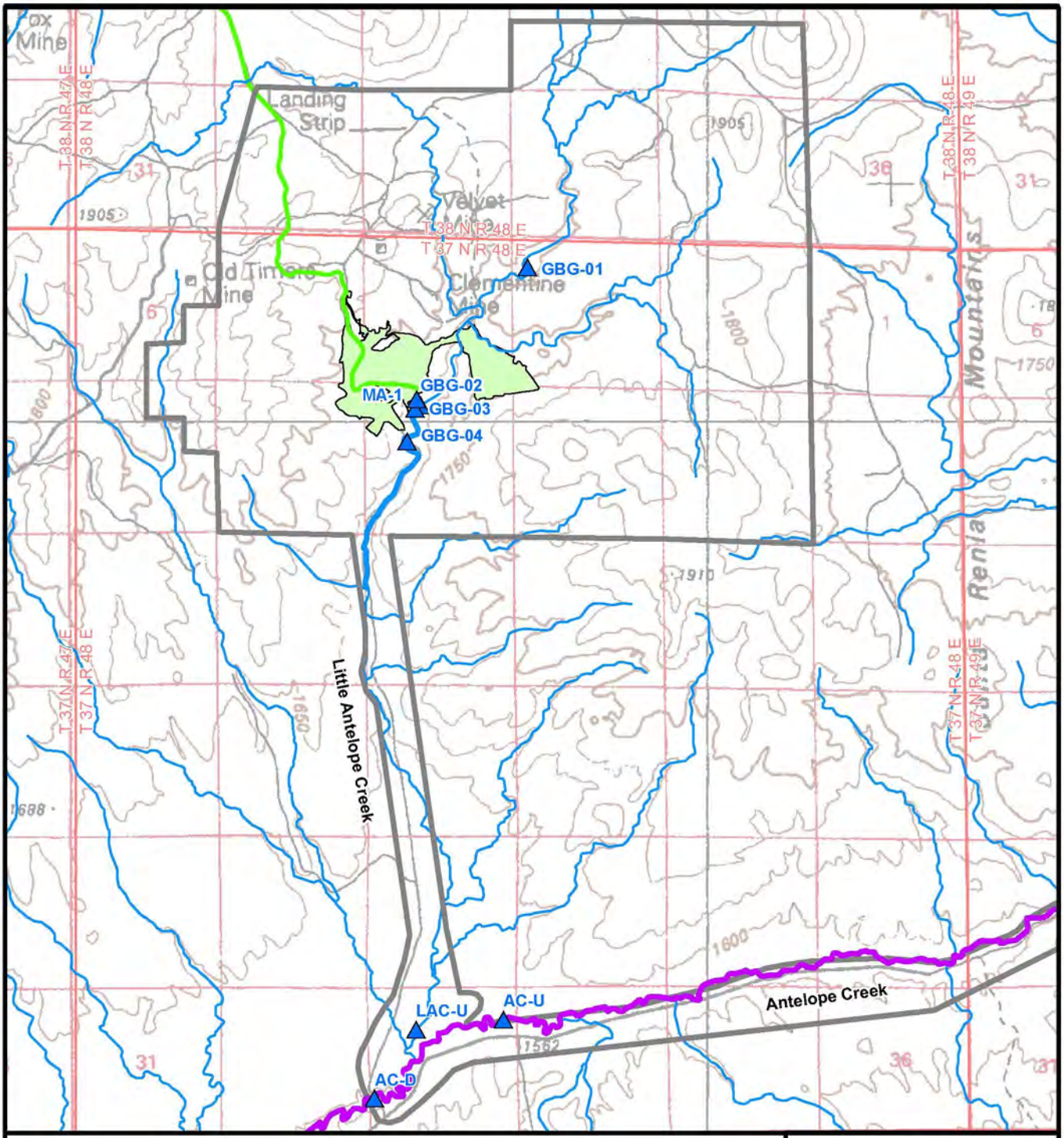

Legend

- Existing Mining Disturbance
- Existing Surface Water Monitoring Locations
- Project Area Boundary
- Stream (Intermittent or Ephemeral)
- Perennial Stream Reach
- Discontinuously Flowing Perennial Reach
- Ivanhoe Road
- Road

Sources: Barrick 2010; BLM 2011b; Montgomery & Associates 2010a.

N

0 0.65 1.3 Miles

Hollister Underground Mine Project EIS

Figure 4

Surface Water Monitoring Locations

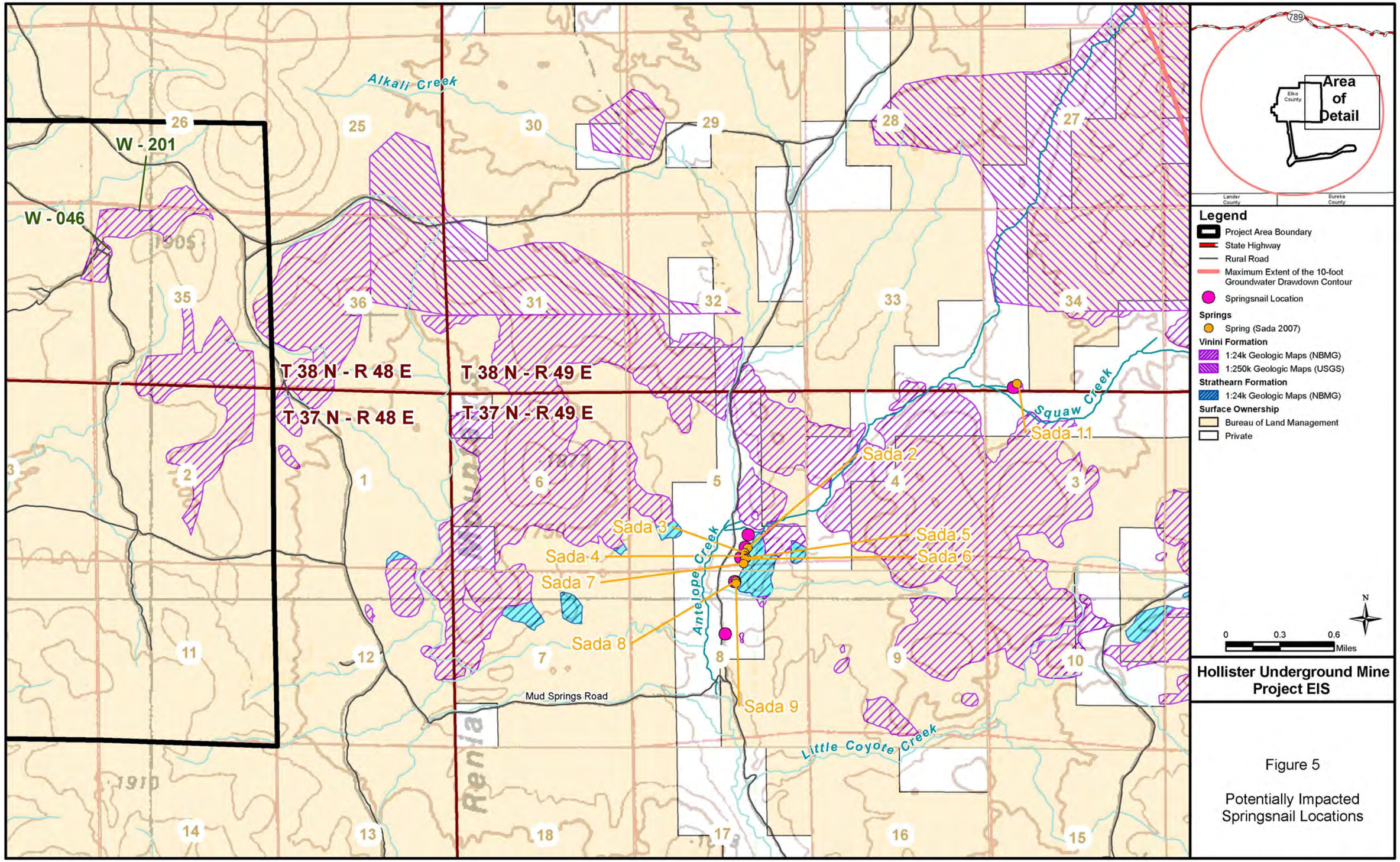

Hollister Underground Mine Project EIS

Figure 5

Potentially Impacted Springsnail Locations

4/23/2013

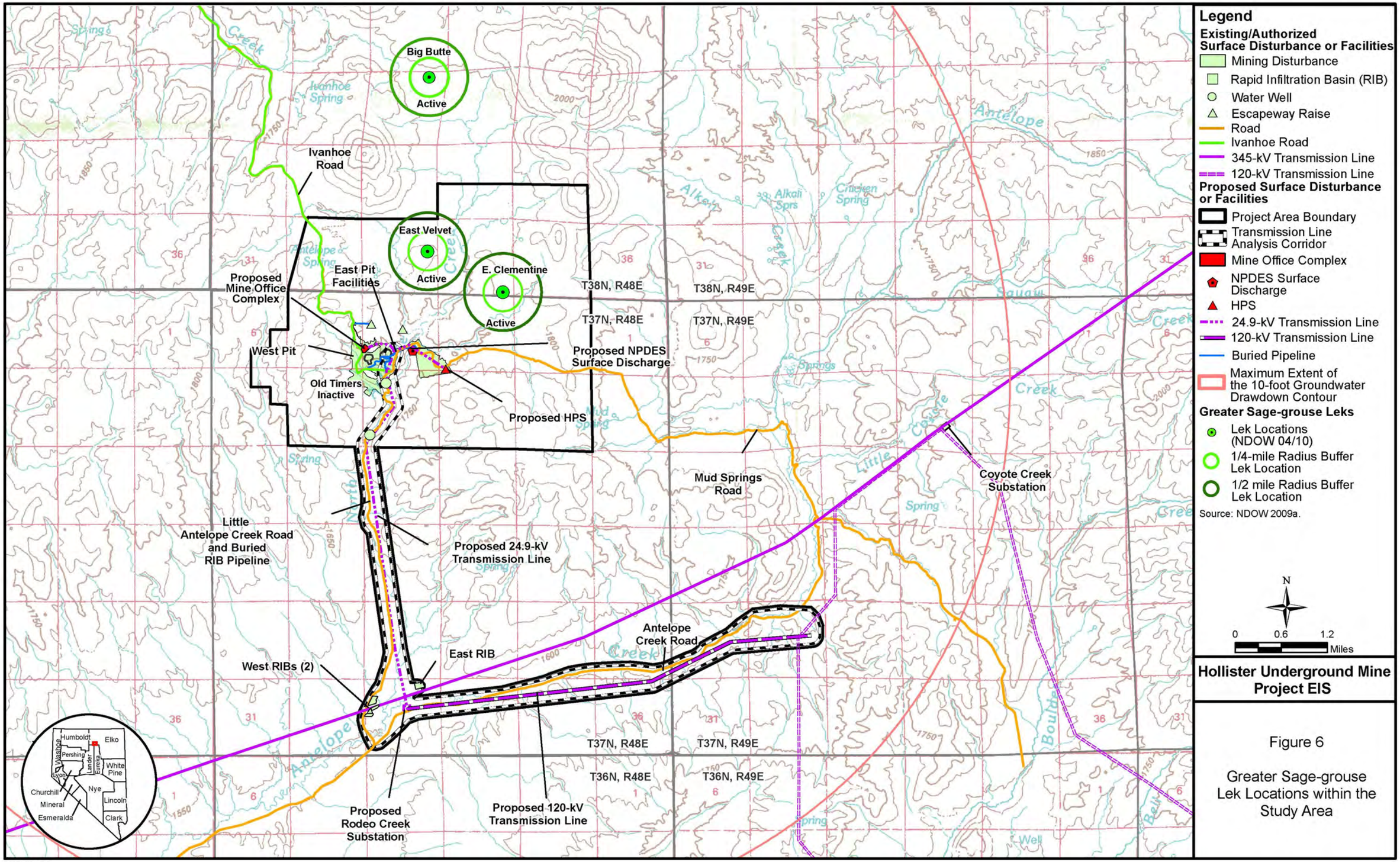

Hollister Underground Mine Project EIS

Figure 6

Greater Sage-grouse Lek Locations within the Study Area

4/11/2013