Figure M 5-1E

# Water Resources

## SUNZIA SOUTHWEST TRANSMISSION PROJECT FEIS/RMPA

WESTERN AREA | **EASTERN AREA**

Map Location

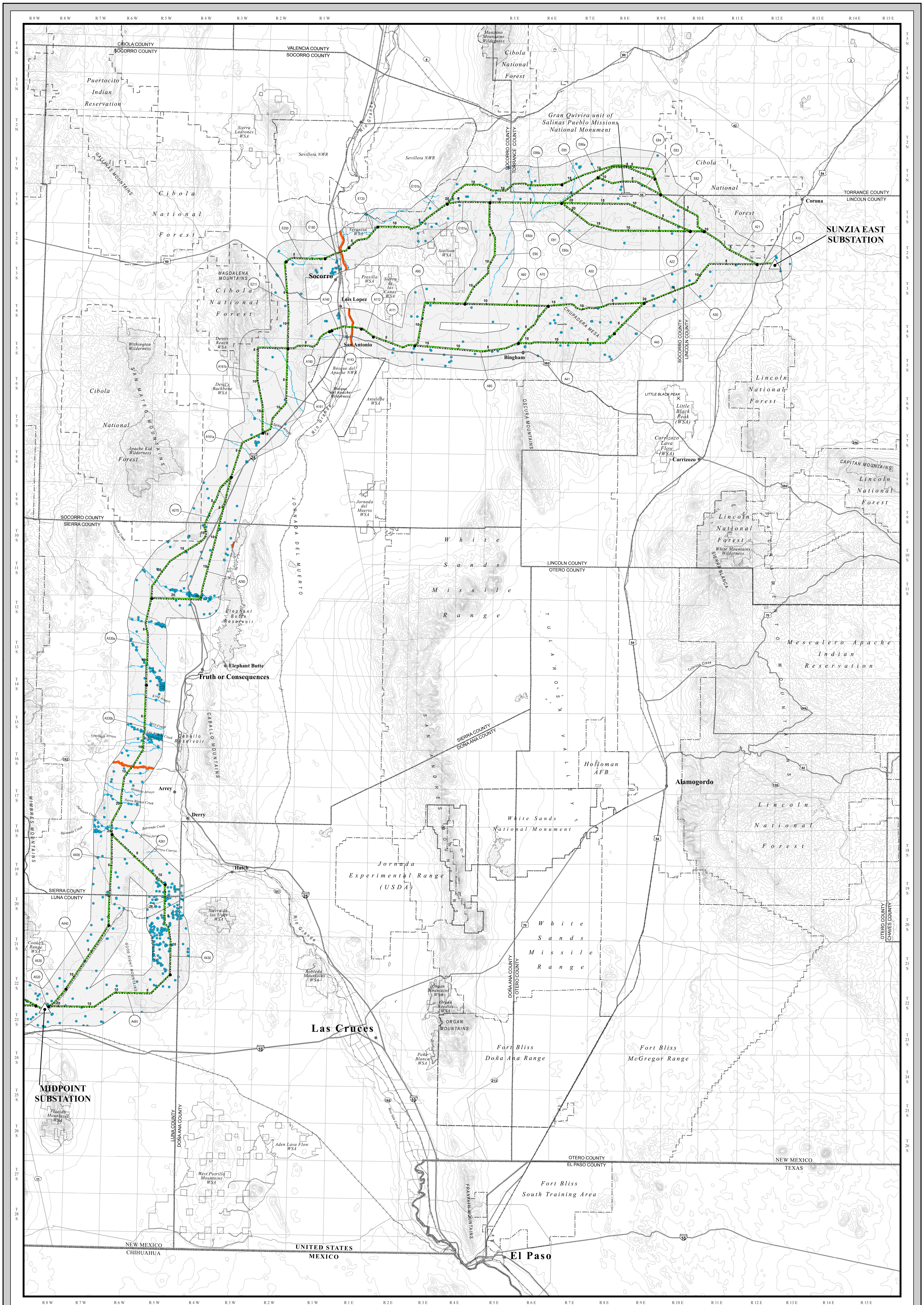


## General Reference Features

| | | | |
|---|---|---|---|
| • | City | | County Boundary |
| 79 | State Highway | | State Boundary |
| 70 | U.S. Highway | | Jurisdictional Boundary |
| 10 | Interstate | | Wilderness/Wilderness Study Area (WSA) |
| | River/Stream | | Lake/Reservoir |
| | Railroad | | |

## Project Features

- Substation Site
- Alternative Transmission Line Route

## Inventory Key

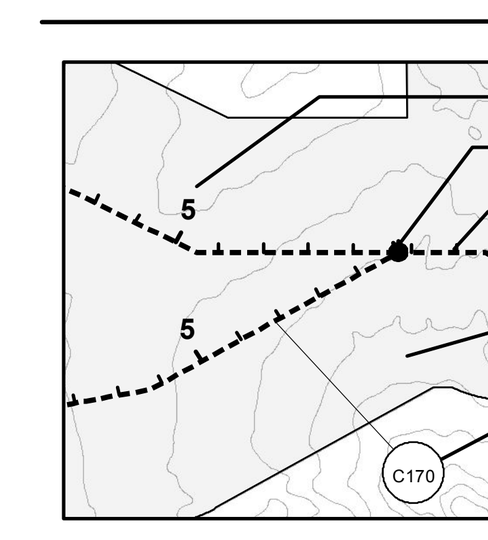

Milepost Identifier
Link Node
Reference Centerline of Alternative Route
Study Corridor
Link Identifier

## Resource Inventory

WATER RESOURCES

- Well
- Spring
- Impaired Waters
- Outstanding Resource Waters
- Perennial Stream/River
- Intermittent Stream
- Lake/Reservoir
- Sole-source Aquifer

Note: Floodplain data are shown on the Geological Hazards map (Figure M 3-1E)

## Impact Key

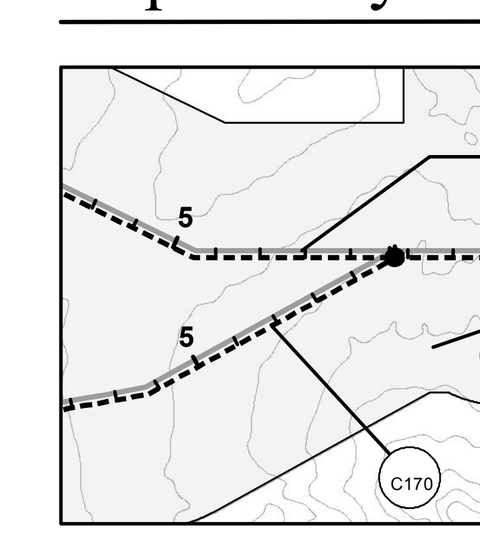

Residual Impact
Study Corridor

## Impact Levels

- Moderate
- Low - Moderate
- Low

## Sources:

Resource Data:
United States Environmental Protection Agency 2010
United States Geological Survey 2010
Arizona Department of Water Resources 2010
Arizona Department of Environmental Quality 2010
New Mexico Department of Environmental Quality 2010

Base Data:
United States Geological Survey, National Elevation Dataset 1999-2010
Arizona Bureau of Land Management 2010
Arizona State Land Department 2010
New Mexico Bureau of Land Management 2009
ESRI StreetMap 2010
EPG Inc. 2010

Contour Interval 50 Meters

April 2013

Scale in Miles

0 4 8 16 24 32

N

S:\EPG\Geospatial\Projects\SunZia\SunZiaSW\MXD\PHX_GIS_02\FEIS\impacts\water_E.mxd (29 Mar 2013)