Figure M 1-1W

Jurisdiction and Ownership

SUNZIA SOUTHWEST
TRANSMISSION PROJECT
FEIS/RMPA

WESTERN AREA | EASTERN AREA

Map Location

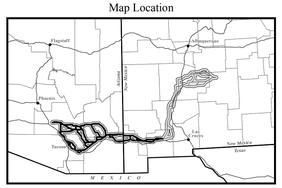

General Reference Features

- City
- State Highway
- U.S. Highway
- Interstate
- River/Stream
- Railroad
- County Boundary
- State Boundary
- Jurisdictional Boundary
- Wilderness/Wilderness Study Area (WSA)
- Lake/Reservoir
- Continental Divide

Land Ownership

- Bureau of Land Management
- U.S. Department of Defense
- McGregor Range Withdrawal
- National Park Service
- U.S. Forest Service
- U.S. Fish and Wildlife Service
- U.S. Bureau of Reclamation
- Federal (Other)
- Indian Reservation
- Arizona/New Mexico State Trust Land
- Local or State Parks
- Private/Other

Project Features

- Substation Site
- Alternative Transmission Line Route
- BLM Preferred Route

Inventory Key

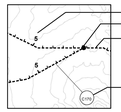

Sources:

Resource Data:
Arizona State Land Department 2010
New Mexico Bureau of Land Management 2009

Base Data:
United States Geological Survey, National Elevation Dataset 1999-2010
Arizona Bureau of Land Management 2010
Arizona State Land Department 2010
New Mexico Bureau of Land Management 2009
ESRI StreetMap 2010
EPG Inc. 2010

Contour Interval 50 Meters

June 2013

Scale in Miles

0 3 6 12 18 24

N
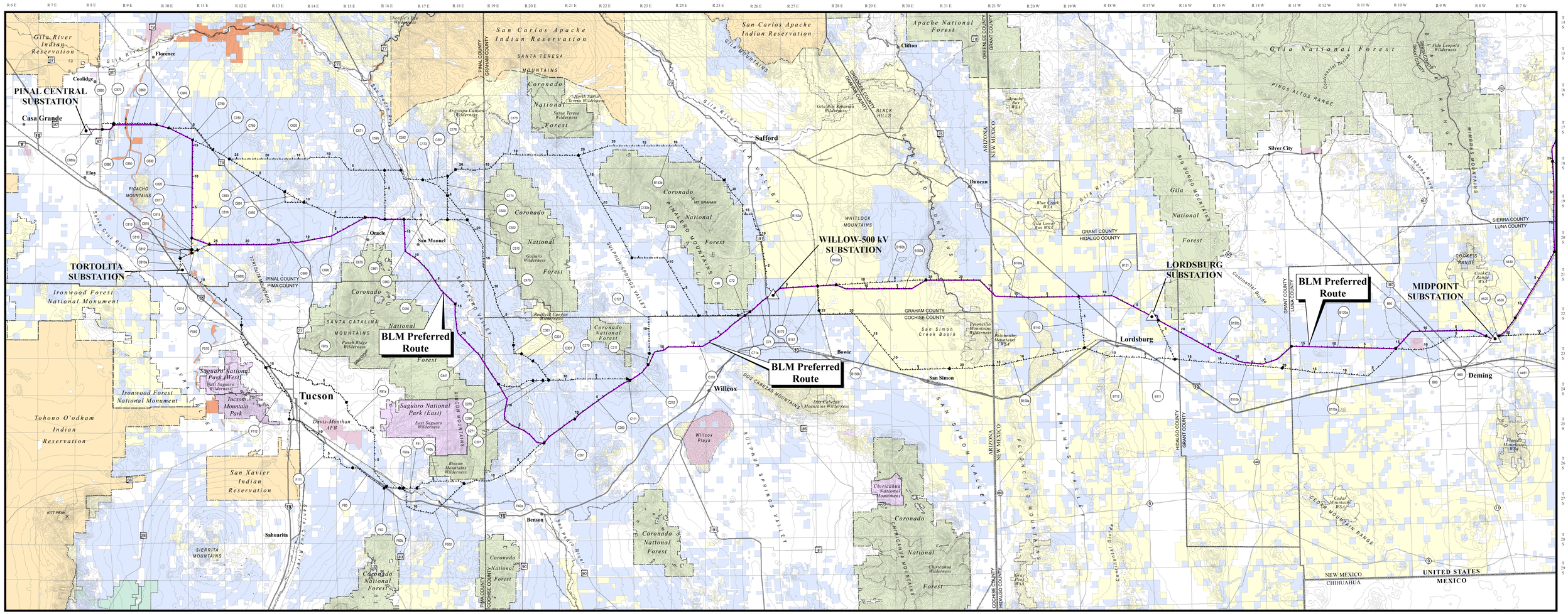
S:\EPG\Geospatial\Projects\SunZia\SunZiaSW\MXD\PHX_GIS_027\FEIS\impacts\jurisdiction_ownership_W.mxd (28 May 2013)