Figure M 6-2E

# Endangered Species Act

*Threatened, Endangered, Proposed, and Candidate Species*

*Designated and Proposed Critical Habitat*

## SUNZIA SOUTHWEST TRANSMISSION PROJECT FEIS/RMPA

WESTERN AREA | **EASTERN AREA**

Map Location

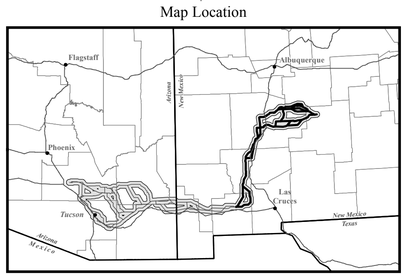


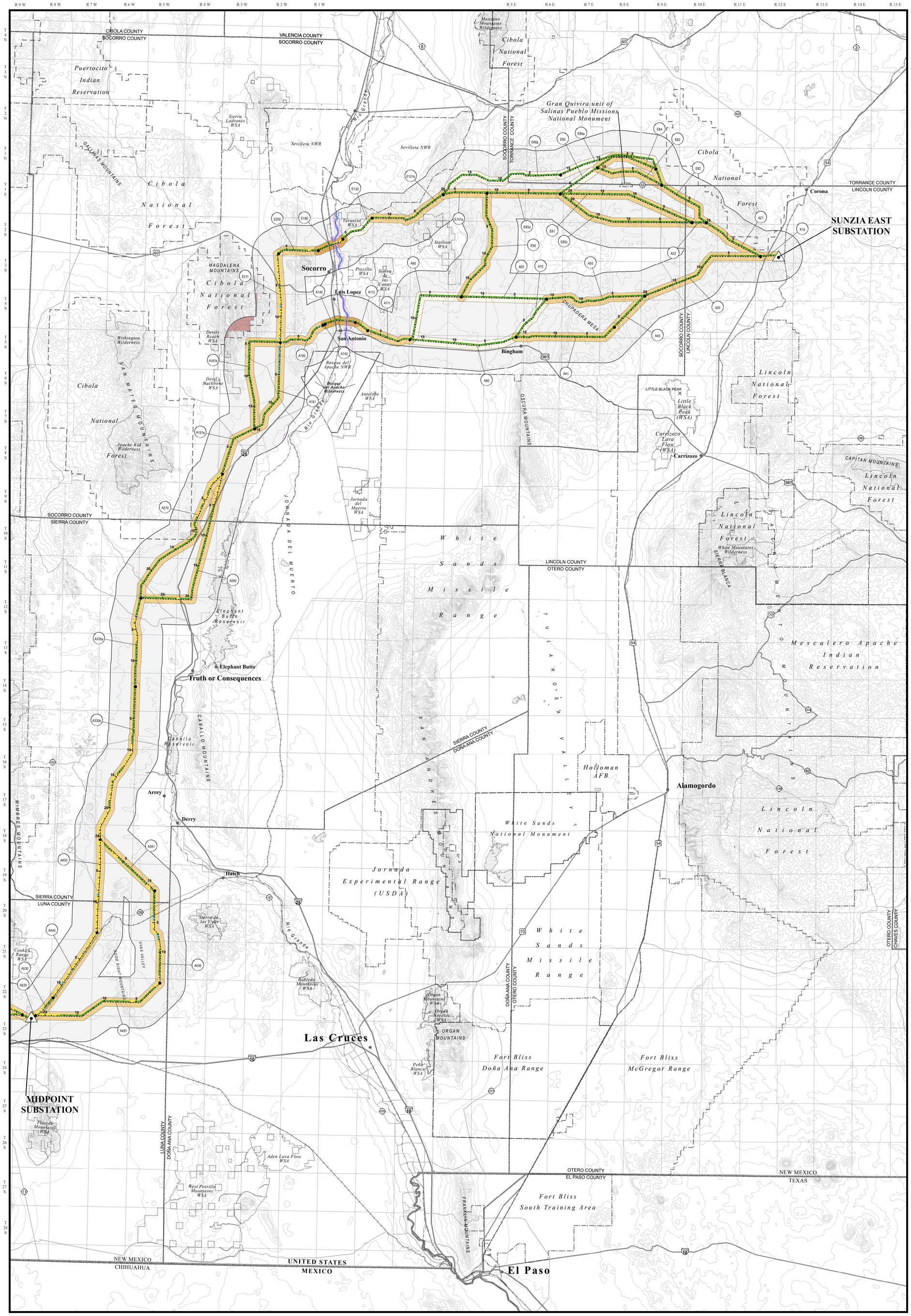


## General Reference Features

- City
- State Highway
- U.S. Highway
- Interstate
- River/Stream
- Railroad
- County Boundary
- State Boundary
- Jurisdictional Boundary
- Wilderness/Wilderness Study Area (WSA)
- Lake/Reservoir

## Project Features

- Substation Site
- Alternative Transmission Line Route

## Inventory Key

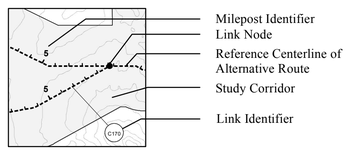


## Resource Inventory

DESIGNATED AND PROPOSED CRITICAL HABITAT

- Mexican Spotted Owl
- Southwestern Willow Flycatcher
- Rio Grande Silvery Minnow
- Gila Chub
- Spikedace
- Loach Minnow

SONORAN DESERT TORTOISE HABITAT (BLM)

- Category II
- Category III

Note: No Category I Habitat within Study Corridor

KNOWN AND POTENTIAL OCCURRENCE OF SPECIES

Number of Species Per Link

- 0
- 1-3
- 4-6
- 7-10

Note: The centerline is expanded for presentation.

The number of species displayed for each link is based on known occurrences or the presence of suitable habitat within the overall range of each species. The actual range of a species may not include the entire link.

## Impact Key

## Impact Levels

- Moderate - High
- Moderate
- Low - Moderate
- Low

Note: Impact levels are aggregated for all species, and only the highest impact level for a given location is displayed.

## Sources:

Resource Data:
United States Fish and Wildlife Service 2010
United States Bureau of Land Management 2010
Arizona Game and Fish Department 2010
University of New Mexico, Museum of Southwestern Biology, Natural Heritage New Mexico 2011

Base Data:
United States Geological Survey, National Elevation Dataset 1999-2010
Arizona Bureau of Land Management 2010
Arizona State Land Department 2010
New Mexico Bureau of Land Management 2009
ESRI StreetMap 2010
EPG Inc. 2010

Contour Interval 50 Meters

April 2013

**Scale in Miles**

0 4 8 16 24 32

N

S:\EPG\Geospatial\Projects\SunZia\SunZiaSW\MXD\PHX_GIS_02\FEIS\impacts\bio_ESA_Contrast_E.mxd (28 Mar 2013)