DEMING, NEW MEXICO

30 X 60 MINUTE SERIES (TOPOGRAPHIC)

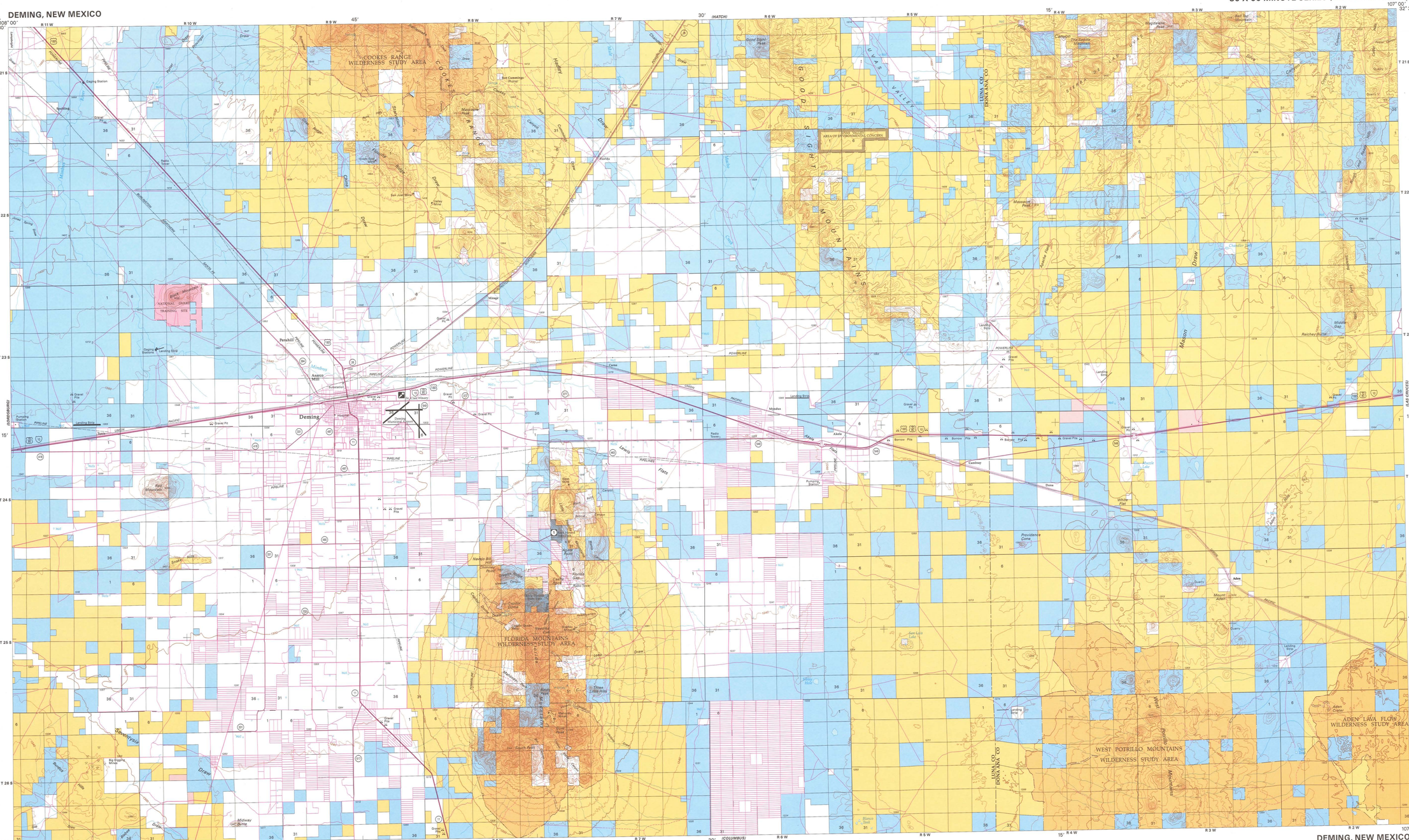

DEMING, NEW MEXICO

NEW MEXICO
Deming

BLM 2007



Surface Management Status
1:100,000-Scale Topographic Map

2007

U.S. DEPARTMENT OF THE INTERIOR
BUREAU OF LAND MANAGEMENT

Edited and published by the Bureau of Land Management National Science and Technology Center in cooperation with the Bureau of Land Management New Mexico State Office. Planimetry partially revised by Bureau of Land Management from various source materials. Revised information not field checked.

Public Land Survey System derived from the Bureau of Land Managements Geographic Coordinate Data Base. Land status and other source information compiled by Bureau of Land Management. Hypsography, Hydrography, Boundary, and Transportation data derived from U.S. Geological Survey 1:100,000 scale digital line graphs. Digital line graphs based on 1:100,000 scale quadrangle map dated 1982.

Lambert Conformal Conic Projection
North American Datum 1983
National Geodetic Vertical Datum of 1929

There may be private inholdings within the boundaries of the National or State reservations shown on this map. Land lines are omitted in areas of extensive tract surveys.

THIS MAP COMPLIES WITH NATIONAL MAP ACCURACY STANDARDS

In general, BLM Public Lands are open to a number of recreational activities in addition to those that may be highlighted on the map. These activities include camping, fishing, hiking, and hunting. Certain restrictions may apply. Contact appropriate BLM State, District, or Field Office for more information.

CONVERSION TABLE

METERS	FEET
1200	3937
1300	4265
1400	4593
1500	4921
1600	5249
1700	5577
1800	5905
1900	6234
2000	6562
2100	6890

To convert meters to feet multiply by 3.2808

To convert feet to meters multiply by 0.3048

DECLINATION DIAGRAM

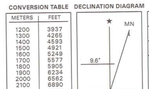

2007 Magnetic declination (MN) is based on center of the map. Diagram is approximate.

ADJOINING MAPS

1	2	3
4		5
6	7	8

1 Silver City
2 Hatch
3 White Sands
4 Lordsburg
5 Las Cruces
6 Animas
7 Columbus
8 El Paso

FOR SALE BY
U.S. DEPARTMENT OF THE INTERIOR
BUREAU OF LAND MANAGEMENT
NEW MEXICO STATE OFFICE
SANTA FE, NM 87505
AND
U.S. GEOLOGICAL SURVEY
DENVER, CO 80225

ISBN 9781411319446

TOPOGRAPHIC MAP SYMBOLS

Primary highway; hard surface
Secondary highway; hard surface
Light duty, hard, or aggregate surface
Streets, roads graded/drained/natural surface
4WD, rough bladed or two-tracked surface
Trail (foot, pack, bicycle, or as labeled) — PACK
Route marker: Interstate; U.S.; State
Railroad: standard gage; narrow gage
Bridge; overpass; underpass
Tunnel: road; railroad
Built up area; locality; elevation — 284
Airport; landing field; landing strip
National boundary
State boundary
County boundary
National or State reservation boundary
Land grant boundary
U.S. public lands survey; range; township; section
Range, township; section line, protracted
Power transmission line; pipeline
Dam; dam with lock
Cemetery; building — Cem
Windmill; water well; spring
Mine shaft; adit or cave; mine, quarry; gravel pit
Campground; picnic area; US location monument
Ruins; cliff dwelling — Ruins
Distorted surface: strip mine, quarry; sand
Contours: index; intermediate; supplementary
Contour interval change
Stream, lake: perennial; intermittent
Rapids, large and small; falls, large and small
Area to be submerged; marsh, swamp
Land subject to controlled inundation
Special area boundary
Recreation area boundary
National trail; back country, scenic byway

NOTE TO MAP USERS

The surface and minerals management status concerns are published as general planning and management aids only. Ownership of the lands, surface and mineral rights, may have been acquired or patented lands due to the lack of information regarding such rights with respect to the nature of acquisition. Tracts less than 40 acres are usually omitted because of the map scale. The official land records in the respective offices of the Bureau of Land Management or other responsible Federal agencies should be checked for up-to-date status on any specific tract of land. Inadequacies in the BLM maps should be reported to the respective Bureau of Land Management offices from which the maps were obtained.

PUBLIC ACCESS

Roads crossing public lands may be travelled by the public unless closed by signing or notice by the land management agency. Public lands interwoven by private lands may not have public access. Permission is required from the private landowner to cross private land, unless access is provided by a Federal, State, or County road, or a BLM road with legal access.

KILOMETERS 1 0 1 2 3 4 5 6 7 8 9 10 11 12 13 14 15 16 17 18 19 20
MILES 1 0 1 2 3 4 5 6 7 8 9 10 11 12 13

SCALE 1:100,000
1 CENTIMETER ON THE MAP REPRESENTS 1 KILOMETER ON THE GROUND
CONTOUR INTERVAL 20 METERS

1,000 0 5,000 10,000 15,000 20,000 METERS
5,000 0 10,000 20,000 30,000 40,000 50,000 60,000 70,000 FEET

RECREATIONAL SYMBOL LEGEND

Visitor Center
Campground
Picnic Area
Hiking
Point of Interest
Restrooms
Drinking Water
Fee Area
Handicapped

RECREATION SITES, TRAILS AND AREAS LEGEND

1 ..... V A PI H PI T S

LAND STATUS LEGEND

Public Lands and Monuments (Admin by BLM)
National Forest (Admin by USFS) — NONE
National Wildlife Refuge & Mgmt Areas (Admin by USF&WS) — NONE
National Parks and Monuments (Admin by USNPS) — NONE
Indian Land or Reservation — NONE
Public Lands Wilderness or Wilderness Study Area (Admin by BLM)
National Forest Wilderness (Admin by USFS) — NONE
National Wildlife Refuge Wilderness (Admin by USF&WS) — NONE
National Parks/Monuments Wilderness (Admin by USNPS) — NONE
Indian Land or Reservation Wilderness — NONE
Bankhead-Jones Land Use Land (Admin by Acquiring Agency)
National Grasslands (Admin by USFS) — NONE
Military Reservation/Corps of Engineers (Admin by DOD)
State Land
State, County, City; Wildlife, Park and Outdoor Recreation Areas
Oregon & California Land (O&C) Coos Bay Wagon Road (CBWR) — NONE
Bureau of Reclamation Land (Admin by USBOR) — NONE
Other Federal Lands (Admin by Titled Agency) — NONE
State Land Wilderness — NONE
Private Land

SPECIAL SYMBOL LEGEND

Route / Trail Marker
Bureau of Land Management — BLM
Forest Service — FS
National Park — NP
Indian Reservation — IRR
County — CO
National Wild and Scenic Rivers
Roads with Public Access

TOWNSHIP DIAGRAM

6	5	4	3	2	1
7	8	9	10	11	12
18	17	16	15	14	13
19	20	21	22	23	24
30	29	28	27	26	25
31	32	33	34	35	36

INDEX TO 1:24,000-SCALE MAPS

1	2	3	4	5	6	7	8
9	10	11	12	13	14	15	16
17	18	19	20	21	22	23	24
25	26	27	28	29	30	31	32

1 Spalding
2 Goat Ridge
3 Massacre Peak
4 Florida
5 Good Sight Peak
6 Good Sight Peak NE
7 Magdalena Peak
8 Rough and Ready Hills
9 Williams Ranch
10 Deming West
11 Deming East
12 Carne
13 Myndus
14 Lazy E Ranch
15 Magdalena Gap
16 Sleeping Lady Hills
17 Red Mountain
18 Bowlin Ranch
19 Capitol Dome
20 Florida Gap
21 Akela
22 Cambray
23 Mount Aden
24 Aden Hills
25 Bisbee Hills
26 Midway Butte
27 South Peak
28 Gym Peak
29 Sibley Hole
30 X-7 Ranch
31 Mount Aden SW
32 Aden Crater