United States Department of the Interior
Bureau of Land Management

Environmental Assessment DOI-BLM-NM-F010-2013-0141

ConocoPhillips Company

San Juan 28-7 Unit 215N
Natural Gas Well Project

January 2013

U.S. Department of the Interior
Bureau of Land Management
Farmington District
Farmington Field Office
6251 N. College Blvd., Ste. A
Farmington, NM 87402
Phone: (505) 564-7600
FAX: (505) 564-7608

It is the mission of the Bureau of Land Management to sustain the health, diversity, and productivity of the public lands for the use and enjoyment of present and future generations.

TABLE OF CONTENTS

	Page
1.0 Introduction	**1**
Background	1
Purpose & Need	1
Conformance with Applicable Land Use Plan and Other Environmental Assessments	1
Federal, State or Local Permits, Licenses or Other Consultation Requirements	2
Scoping, Public Involvement, and Issues	5
2.0 Alternatives Including the Proposed Action	**6**
Alternative A – No Action	6
Alternative B – Proposed Action	6
Alternatives Considered But Not Analyzed	8
3.0 Description of Affected Environment	**9**
Air Resources	9
Cultural Resources	11
Soils	11
Water Resources	12
Vegetation	13
Livestock Grazing	13
Migratory Birds	13
Special Management Species	15
4.0 Environmental Consequences and Proposed Mitigation Measures	**17**
Air Resources	17
Cultural Resources	18
Soils	18
Water Resources	19
Vegetation	19
Livestock Grazing	19
Migratory Birds	19
Special Management Species	20
5.0 Cumulative Impacts	**21**
6.0 Supporting Information	**23**
7.0 Appendices	**25**
Proposed Project Area (Topographic)	26
Proposed Project Area (Aerial)	27
Proposed Development (Aerial)	28

This page intentionally left blank.

1.0 Introduction

1.1 Background

A representative of ConocoPhillips Company filed an Application for a Permit to Drill (APD) with the Bureau of Land Management, Farmington Field Office (BLM/FFO), for the proposed San Juan 28-7 Unit 215N natural gas well project. The proposed well pad would contain one well targeting natural gas reserves within the Basin Dakota/Blanco Mesaverde Pool. The proposed project is located in the northwest quarter of Section 4, Township 27 North, Range 7 West, in Rio Arriba County, New Mexico.

This site-specific analysis tiers into and incorporates by reference the information and analysis contained in the Farmington Proposed Resource Management Plan Final Environmental Impact Statement (PRMP/FEIS). This project EA addresses site-specific resources and/or impacts that are not specifically covered within the PRMP/FEIS, as required by the National Environmental Policy Act of 1969 (NEPA), as amended (Public Law 91-90, 42 U.S.C. 4321 et seq.).

1.2 Purpose and Need

The purpose for the proposal is to provide ConocoPhillips with reasonable access to their mineral lease. The need for the action is established by the BLM's responsibility under the Mineral Leasing Act to respond to the Application for Permit to Drill (APD). It is the policy of the BLM to make mineral resources available for disposal and to encourage development of mineral resources to meet national, regional, and local needs. The Mineral Leasing Act of 1920 (MLA), as amended [30 USC 181 et seq.], authorizes the BLM to issue oil and gas leases for the exploration of oil and gas and permit the development of those leases. The existing lease is a binding legal contract that allows development of the mineral by the holder. An approved Application for Permit to Drill (APD), issued by the BLM, authorizes the applicant to construct and drill the proposed well.

1.3 Conformance with Applicable Land Use Plan and Other Environmental Assessments

Pursuant to 40 Code of Federal Regulations (CFR) 1508.28 and 1502.21, this site-specific environmental assessment (EA) tiers to and incorporates by reference the information and analysis contained in the Farmington Proposed Resource Management Plan/Final Environmental Impact Statement [(PRMP/FEIS) BLM 2003a]. This EA is in conformance with the management goals set forth in the Resource Management Plan (RMP) for the Farmington Field Office (FFO) of the BLM, which was approved by the Record of Decision (ROD) signed September 29, 2003, and updated in December 2003 (BLM 2003b). Specifically, this action is in conformance with the following objective: It is the policy of the BLM to make mineral resources available for disposal and to encourage development of mineral resources to meet national, regional, and local needs, consistent with national objectives of an adequate supply of minerals at reasonable market prices. At the same time, the BLM strives to ensure that mineral development is carried out in a manner that minimizes environmental damage and provides for the rehabilitation of affected lands (2003b, 2-2). The PRMP/FEIS, RMP, and ROD are available for review at the BLM Farmington Field Office, 6251 College Blvd., Ste. A, Farmington, NM, or electronically at:

http://www.nm.blm.gov/ffo/ffo_home.html

This EA addresses the resources and impacts on a site-specific basis as required by the National Environmental Policy Act (NEPA) of 1969, as amended (Public Law 91-90, 42 USC 4321 et seq.). The proposed project would not be in conflict with any local, county, or state plans.

1.4 Federal, State or Local Permits, Licenses or Other Consultation Requirements

1.4.1 Clean Water Act

Recognizing the potential for the continued or accelerated degradation of the Nation's waters, the U.S. Congress enacted the Clean Water Act, formerly known as the Federal Water Pollution Control Act (33 U.S.C. 1344), in 1977. The objective of the Act is to maintain and restore the chemical, physical, and biological integrity of the waters of the United States.

Under Section 402 of the Act (as amended), the U.S. Environmental Protection Agency (EPA), was directed to develop a phased approach to regulate storm water discharges under the National Pollutant Discharge Elimination System (NPDES) program. Industrial activities disturbing land may require permit coverage through a NPDES storm water discharge. Depending on the acreage disturbed, either a Phase I industrial activity (five or more acres disturbance) or a Phase II small construction activities (between one and five acres disturbance) permit may be required. However, gas and oil activities have been exempt from NPDES permitting regulations in New Mexico.

Section 404 of the Act authorizes the Secretary of the Army, acting through the Chief of Engineers, to issue permits for the discharge of dredged or fill material into the waters of the United States, including wetlands. It would be the proponent's responsibility to obtain all necessary permits prior to project implementation.

1.4.2 Endangered Species Act

The Endangered Species Act (ESA) of 1973 requires all federal departments and agencies to conserve threatened, endangered, and critical and sensitive species and the habitats on which they depend, and to consult with the U.S. Fish and Wildlife Service (USFWS) on all actions authorized, funded, or carried out by the agency to ensure that the action will not likely jeopardize the continued existence of any threatened and endangered species or adversely modify critical habitat. Consultation with the USFWS, as required by Section 7 of the ESA, was conducted as part of the Farmington PRMP/FEIS (Consultation No. 2-22-01-I-389) to address cumulative effects of RMP implementation. The consultation is summarized in Appendix M of the PRMP/FEIS. Farmington Field Office staff reviewed the action alternatives and determined they would be in compliance with threatened and endangered species management guidelines outlined in the September 2002 Biological Assessment (Consultation No. 2-22-01-I-389). No further consultation with the U.S. Fish and Wildlife Service is required.

1.4.3 National Historic Preservation Act

Compliance with Section 106 responsibilities of the National Historic Preservation Act of 1966 are adhered to by following the BLM – New Mexico SHPO protocol agreement, which is authorized by the *National Programmatic Agreement between the BLM*, the *Advisory Council on Historic Preservation*, and the *National Conference of State Historic Preservation Officers*, and other applicable BLM handbooks.

1.4.4 Air Resources

The FFO has been a participant of the Four Corners Air Quality Task Force (FCAQTF) since its inception in 2002 when it was known as the Four Corners Ozone Task Force. Because of the unanswered questions raised by these modeling efforts, the FCAQTF has continued to look at air quality issues in the Four Corners region. The FCAQTF is comprised of a broad base of representatives including federal, state, tribal, and local governments, as well as industry, interest groups, and concerned community members. The FCAQTF has several working groups, which worked on the development of a mitigation options report (completed December 2007), to serve as a resource and guide to the regulatory agencies. The responsible agencies may use the report as the basis for developing air quality management plans for the region. This may include developing new and revising existing regulations, supporting new

legislation, developing new outreach and information programs, and developing and/or expanding voluntary programs for emission reductions.

Additional air quality modeling conducted since completion of the 2003 FEIS/RMP and provisions in the ROD for the FEIS/RMP provide for applications of additional emission controls if requested by the NMAQB. Based on this modeling, the NMAQB issued an interim directive that all newly issued APDs limit compressor emissions to no more than 2 grams per horsepower hour of N_2O for engines of 300 horsepower or less. The FFO has complied with this directive through a condition of approval (COA) which has been in effect since August 1, 2005. To date, NMAQB has made no other such requests.

Currently, development on Federal minerals in New Mexico's San Juan Basin is at a lower level than forecast in the Reasonable Foreseeable Development (RFD) Scenario prepared in 2001 for the FFO EIS/RMP. The impacts forecast by the RFD are still valid. At the time the 2003 EIS/RMP was written, ozone readings did not represent a violation of the NAAQS for this pollutant. The New Mexico Environment Department Air Quality Bureau has determined that the 2007 – 2009 ozone design value for San Juan County is 0.070 ppm. The design value for the county must be greater than the revised 8-hour ozone standard of 0.075 ppm for a nonattainment designation.

The EPA's inventory data describes "Natural Gas Systems" and "Petroleum Systems" as the two major categories of total US sources of GHG gas emissions. The inventory identifies the contributions of natural gas and petroleum systems to total CO_2 and CH_4 emissions (natural gas and petroleum systems do not produce noteworthy amounts of any of the other greenhouse gases). Within the larger category of "Natural Gas Systems", the EPA identifies emissions occurring during distinct stages of operation, including field production, processing, transmission and storage, and distribution. "Petroleum Systems" sub-activities include production field operations, crude oil transportation and crude oil refining. Within the two categories, the BLM has authority to regulate only those field production operations that are related to oil and gas measurement, and prevention of waste (via leaks, spills and unauthorized flaring and venting).

The BLM's regulatory jurisdiction over field production operations has resulted in the development of "Best Management Practices" (BMPs) designed to reduce impacts to air quality by reducing all emissions from field production and operations. Typical measures may include: flare hydrocarbon and gases at high temperatures in order to reduce emissions of incomplete combustion; require that vapor recovery systems be maintained and functional in areas where petroleum liquids are stored; placement of compressors engines 300 horsepower or less must have NOx emissions limited to 2 grams per horsepower hour; re-vegetate disturbed areas not required for production facilities to reduce the amount of dust; and water dirt roads during periods of high use in order to reduce fugitive dust emission.

The EPA data show that improved practices and technology and changing economics have reduced emissions from oil and gas exploration and development (Inventory of US Greenhouse Gas Emissions and Sinks: 1990-2006). One of the factors in this improvement is the adoption by industry of the BMPs proposed by the EPA's Natural Gas Energy Star program. The Farmington Field Office will work with industry and NMAQB to help facilitate the use of the relevant BMPs for operations proposed on federal mineral leases where such mitigation is consistent with agency policy.

1.4.5 Paleontological Resources

Fossils found on BLM-managed lands are considered part of our national heritage and afforded protection. The BLM manages fossil resources for their scientific, educational, and recreational values. On public lands paleontological resources are managed under authorities and policy's that govern the management and preservation of the resource. Paleontological resources are managed under numerous authorities including the BLM Field Office 2003 Resource Management Plan (2003b:4-117), Paleontological Resources Preservation Act of 2009 (Sections 6301-6312 of the Omnibus Public Lands Act of 2009, 16 USC 470aaa), Federal Land Policy and Management Act of 1976 (P.L. 94-579), National Environmental Policy Act of 1969 (P.O. 91-190), Potential Fossil Yield Classification System for Paleontological Resources on Public Lands (IM 2008-009), and the Assessment and Mitigation of

Potential Impacts to Paleontological Resources (IM 2009-011). The authorities provide for civil and criminal penalties and also require that public lands be managed to preserve and protect the quality of scientific values of paleontological resources.

The BLM's Potential Fossil Yield Classification (PFYC, BLM 2008-009) system is a predictive modeling tool that was developed to provide baseline guidance for assessing and mitigating paleontological resources. It is intended to be used at an intermediate point in analyses and should be used to assist in determining the need for further mitigation assessment or actions. It is intended to be utilized at an intermediate point in analyses, and should be used to assist in determining the need for further mitigation assessment or actions (IM 2008-011). The PFYC is based on the fact that occurrences of paleontological resources are often closely tied to the geologic units that contain them. This classification does not reflect rare or isolated occurrences of significant fossils or individual localities, only the relative occurrence on a formation- or member-wide basis. Although, it is recognized that local differences have to be taken into account. Using the PFYC system, geologic units are classified based on the relative abundance of vertebrate fossils or scientifically significant invertebrate or plant fossils and their sensitivity to adverse impacts.

The BLM FFO recognized eight Paleontological Special Designated Areas (SDA) in the current Resource Management Plan (more than 135,000 acres) in order to preserve important paleontological resources for scientific study, protection, and other public benefits (BLM 2003b:4-117). The BLM has determined that these areas require special management attention in order to protect, and prevent irreparable damage to important paleontological resources.

1.4.6 Wastes, Hazardous or Solid

The Resource Conservation and Recovery Act (RCRA), passed in 1976, establishes a comprehensive program for managing hazardous wastes from the time they are produced until their disposal. The U.S. Environmental Protection Agency (EPA) regulations define solid wastes as any "discarded materials" subject to a number of exclusions. A "hazardous waste" is a solid waste that is (1) is listed by the EPA as a hazardous waste, (2) exhibits any of the characteristics of hazardous wastes (ignitability, corrosivity, reactivity, or toxicity) or (3) is a mixture of solid and hazardous waste.

A 1980 amendment to RCRA conditionally exempted from regulation as hazardous wastes, "drilling fluids, production waters, and other wastes associated with the exploration, development, or production of crude oil or natural gas." On July 6, 1988, EPA determined that oil and gas exploration, development, and production (ED&P) wastes would not be regulated as hazardous wastes under RCRA. A simple rule of thumb was developed for determining if an ED&P waste is likely to be considered exempt or non-exempt from RCRA regulations: If (1) the waste came from down-hole, or (2) the waste was generated by contact with the oil and gas production stream during removal of produced water or other contaminants, the waste is most likely to be considered exempt by EPA.

The Comprehensive Environmental Response Compensation and Liability Act (CERCLA), passed in 1980, deals with the release (spillage, leaking, dumping, accumulation, etc.) or threat of a release of hazardous substances into the environment. Despite many oil and gas constituent wastes being exempt from hazardous waste regulations, certain RCRA exempt contaminants could be subject to regulations as hazardous substances under CERCLA. The New Mexico the Oil Conservation Division (OCD) administers hazardous waste regulations for oil and gas activities in New Mexico.

Typical wastes associated with the proposed action would include trash, sewage, produced water, and produced hydrocarbons. During drilling and completion, a trash receptacle and a chemically treated portable toilet would be on location for trash and sewer disposal. All produced hydrocarbons would be put in tanks on location during completion work. Produced water would be put in onsite tanks or within lined reserve pits during completion work. All wastes would be disposed of in a proper manner as required by federal and state law, and as described in the COAs. No hazardous or solid waste materials are present

within the project area. The notification of releases such as natural gas, natural gas liquids, and petroleum, outside a facility site is required under CERCLA and under BLM NTL-3A.

1.4.7 Public Health and Safety

All worker safety is governed by Occupational Safety and Health Administration (OSHA) safety laws and regulations. Worker safety incidents must also be reported to the BLM under the procedures of Notice to Lessee (NTL)-3A. Pipeline safety regulations are administered by OSHA as well as Department of Transportation (DOT) regulations. Pipeline safety regulations (49 CFR Parts 190 and 192) govern design, construction and operation of gas transmission lines. Any incidents involving DOT-regulated pipelines must be reported under these regulations (District 2003a).

Most substances and wastes generated at oil and gas facilities are exempt from regulation under the Resource Conservation and Recovery Act (1976). The Environmental Protection Agency (EPA) and DOT regulate materials associated with well construction and production activities that are classified as hazardous. When significant amounts of chemicals are stored on-site, governmental agencies will be notified as required under the Emergency Planning and Community Right to Know Act (1986). The notification of releases such as natural gas, natural gas liquids, and petroleum, outside a facility site is required under the Comprehensive Environmental Response Compensation and Liability Act, 1980 (CERCLA) and under BLM NTL-3A. A well location must have an informational sign, as directed under 43 CFR 3160.

Additional hazards to the general public in the project area include safety hazards associated with increased traffic during construction, drilling, and reclamation activities. General hazards around producing oil and gas fields such as accidental pipeline failure and moving equipment like pump jacks are potential/present in the project area. Hydrogen sulfide gas is not known to be or expected to be a problem within the project area.

1.5 Scoping, Public Involvement, and Issues

The Farmington Field Office (FFO) publishes a NEPA log for public inspection. This log contains a list of proposed and approved actions in the field office. The log is located on the BLM New Mexico website (http://www.blm.gov/nm/st/en/prog/planning/nepa_logs.html). No public comments were received for this proposed action.

The project was circulated among FFO resource specialists. Internal scoping through a BLM (Interdisciplinary Team) IDT generated resource issues pertinent to the proposed project.

Potential issues include:

- What would be the effect of the alternatives on air resources/air quality?
- What would be the effect of the alternatives on archaeological/cultural resources?
- How would the alternatives affect soils?
- How would the alternatives affect the water resources within the analysis area?
- How would the alternatives affect the natural vegetation/plant communities in the analysis area?
- How would the alternatives affect the livestock grazing allotment(s) within the analysis area?
- What would be the effect of the alternatives on migratory bird habitat?
- What would be the effect of the alternatives on FFO-designated SMS flora and fauna?

Additionally, the Operator is required to:
· Comply with all applicable Federal, State and Local laws and regulations.
· Obtain the necessary permits for the drilling, completion, and production of this well, including water rights appropriations, the installation of water management facilities, water discharge permits, and relevant air quality permits.
· Certify that a Surface Use Agreement has been reached with private landowners where applicable.

2.0 Alternatives Including the Proposed Action

2.1 Alternative A - No Action

The BLM NEPA Handbook (H-1790-1) states that for Environmental Assessments (EAs) on externally initiated proposed actions, the No Action Alternative generally means that the proposed activity will not take place. This option is provided in 43 CFR 3162.3-1 (h) (2). This alternative would deny the approval of the proposed application, and the current land and resource uses would continue to occur in the proposed project area. No mitigation measures would be required.

2.2 Alternative B – Proposed Action

ConocoPhillips proposes to expand the existing San Juan 28-7 Unit 215M well pad in order to directionally drill and develop federal minerals administered by the BLM/FFO. The proposed project area can be accessed by traveling east on U.S. Highway 64 from Bloomfield, New Mexico, southeast on County Road 4450 (Largo Canyon Road), southeast up Carrizo Canyon and Stove Canyon, and on to Ensenada Mesa. The proposed project is located in the northwest quarter of Section 4, Township 27 North, Range 7 West, in Rio Arriba County. New surface disturbance for the proposed project would be approximately 1.3 acres within a total permitted area of 3.03 acres on BLM-managed surface.

To gain access to the proposed well location, ConocoPhillips would utilize existing access road servicing the San Juan 28-7 Unit 215M. The existing access would be upgraded to BLM “Gold Book” standards for approximately 0.2 miles. There would be no new surface disturbance from access road development.

The proposed well pad would be 230 feet by 300 feet with an additional 50-foot temporary construction buffer zone on all four sides. The pad would require 7 feet of fill at corner six, and between 6 and 7 feet of cut on the north side of the location. The construction buffer zone may be used to stockpile topsoil or vegetative material that would be utilized later during reclamation. Production pits, if used, would be lined and meet State of New Mexico, Oil Conservation Division (NMOCD) pit guidelines and requirements, NMAC 19.15.17. Cut and fill slopes would be returned to the original contour upon reclamation. New surface disturbance as a result of well pad construction would be approximately 1.3 acres.

Following the final layout and construction of the well location, drainages and diversions would be established to drain potential surface water run-off around and away from the pad. During interim reclamation, the placement of silt traps, diversion ditches, culverts, and other necessary hydrological BMP’s would eliminate excessive erosion of exposed surfaces.

Once the proposed well is completed and is determined to be viable, an associated 40-foot well-tie pipeline would be constructed to transport produced natural gas to San Juan 28-7 Unit 215M pipeline infrastructure. The proposed well-tie pipeline would be constructed entirely within existing disturbance, resulting in no new net surface disturbance.

Construction of the well-tie pipeline would consist of digging a trench with excavation equipment such as a wheel-ditcher or backhoe, laying pipe, and back filling the trench. The pipeline would be buried at least five feet deep. A 4.5-inch carbon steel pipeline manufactured to American Petroleum Institute 5L specifications would be used. The wall thickness of the pipe would be 0.156 inches. The pipe wall strength would be 42,000 pounds per square inch (PSI).

Production equipment used during the life of the well may include a 3-phase separator - dehydrator, a meter run, and 400-barrel tanks and/or smaller fiberglass or galvanized tanks for water disposal. It is also likely that a compressor would be placed on the location during the life of the well. The use of compressors provides an increase in the economic life of the well increases the ultimate recovery of gas from low-pressure reservoirs and prevents waste of the gas resource.

Farmington Field Office established environmental Best Management Practices (BMP’s) will be followed during construction and reclamation of the well site pad, access road upgrade, pipeline tie, facility

placement, or any other surface disturbing activity associated with this project. Bureau-wide standard BMP's are found in the Surface Operating Standards and Guidelines for Oil and Gas Exploration and Development, Fourth Edition-Revised 2007 (The Gold Book). Farmington Field Office BMP's are integrated into the general and site-specific stipulations.

For a detailed description of design features and construction practices associated with the proposed action, refer to the APD (attached as Appendix 7.1). Also see the subject APD for additional maps showing the proposed well location and associated facilities described above. Implementation of committed mitigation measures contained in the Conditions of Approval (COAs) are also listed in Appendix 7.1 and incorporated and analyzed in this alternative.

Table 2.2 – Proposed Well Information

Property Name	Well Number	Township	Range	Section	Footages	Lease Number
San Juan 28-7 Unit	215N	27N	7W	4	Surface: 380' FNL 2175' FWL	SF-078496-A (04/01/1951)
					BHL: 760' FNL 1140' FWL	

County: Rio Arriba, New Mexico

Applicant: ConocoPhillips Company, Farmington, New Mexico

Surface Management: Bureau of Land Management, U.S. Department of the Interior

Administrative Agency: Bureau of Land Management, Farmington (NM) Field Office

Prior to the development of this document, onsite inspections of the proposed project area were conducted by representatives of ConocoPhillips, Chenault Consulting, Aztec Archaeological Consultants, BLM, and Adkins Consulting. Design features that were agreed upon during onsite inspections and surveys include the following:

- All construction and/or maintenance resulting in surface disturbance would be done in accordance to the BLM Surface Operating Standards and Guidelines for Oil and Gas Development, Fourth Edition-Revised 2007 (The Gold Book). Construction design practices could include culverts, diversion ditches, berms, and other such soil erosion control structures. Additional hydrological BMP's would be installed where needed to maintain drainages along access roads and within the action area (see attached COA's). Excavated materials from the cuts on the proposed well location would be used on the fill portions. Reclaimed slopes would be re-contoured to pre-construction topographical contours.
- If used, pits would meet State of New Mexico, Oil Conservation Division (NMOCD) pit guidelines and requirements, NMAC 19.15.17.
- Grazing permittees must be notified when construction is scheduled to begin. All hazards to livestock would be fenced or contained. All project activities would be confined to permitted areas only. All areas not needed for production equipment or vehicle travel surfaces would be seeded upon reclamation. No livestock improvements will be affected.

- Construction design features and BMPs are intended to minimize effects on migratory birds. These measures include netting of any permanently open pits and vent caps on all open pipes to prevent bird entry and nesting. All construction activities would be confined to permitted areas only. Rapid and permanent vegetation and cover reestablishment would minimize impacts to migratory birds. All hazards associated with construction and operation of the proposed action would be fenced or contained in storage tanks.
- The dominant vegetation community within the analysis area is piñon-juniper woodland. The FFO-designated standard seed mixture would be used for reclamation purposes. Re-vegetation will reduce or minimize impacts created by water and/or wind erosion to exposed surfaces. Approximately half of the well location and the entire well-tie pipeline disturbances would be reclaimed. The remaining surface disturbance (approximately 0.75 acres) would remain disturbed for the life of the well for production equipment and vehicle travel surfaces. Following final down-hole plugging and abandonment of the well, the entire well pad and access road would be reclaimed.
- Above ground structures would be painted to blend with the natural color of the landscape. Paint color would be Juniper Green. Above ground equipment would be low profile.
- All FFO cultural resources stipulations will be followed as indicated in the Cultural Resource Records of Review, attached to the R-O-W/APD. These stipulations may include, but are not limited to temporary or permanent fencing or other physical barriers, monitoring of earth disturbing construction, project area reduction and/or specific construction avoidance zones, and employee education. All employees, contractors, and sub-contractors of the project will be informed by the project proponent that cultural sites are to be avoided by all personnel, personal vehicles, and company equipment, and that it is illegal to collect, damage, or disturb cultural resources, and that such activities are punishable by criminal and or administrative penalties under the provisions of the Archaeological Resources Protection Act (16 U.S.C. 470aa-mm). In the event of a discovery during construction, the project proponent will immediately stop all construction activities in the immediate vicinity of the discovery and immediately notify the archaeological monitor, if present, or the BLM. The BLM would then evaluate or cause the site to be evaluated. Should a discovery be evaluated as significant (e.g., National Register, NAGPRA, ARPA), it will be protected in place until mitigating measures can be developed and implemented according to guidelines set by the BLM.
- Water acquired to construct, produce and maintain actions authorized by a permit to drill must be acquired from permitted water sources, or water authorized for use by the New Mexico Oil Conservation Division (OCD). Upon request, the Authorized Officer (AO) shall be provided with documentation of water sources.
- The operator proposes to set surface casing to a depth of 250 feet, or as specified by the BLM, to protect any shallow aquifers or ground water resources. An operation plan with the proposed casing program to protect these resources would be submitted with the APDs.
- All BLM/FFO paleontological resource stipulations will be followed as indicated in the COAs, attached to the APD. These stipulations may include, but are not limited to altering the location or scope of the project or permanent fencing or other physical, temporary barriers, monitoring of earth disturbing construction, project area reduction and/or specific construction avoidance zones, and fossil recovery. If the assessment of proposed action indicates a reasonable expectation of adverse impacts to significant paleontological resources, a field survey will be necessary to properly document and recover any fossil material and associated data. Upon review, a determination for final project clearance and stipulations shall be issued by the BLM/FFO. The proposed project is not located within an FFO-designated paleontological SDA.
- The operator shall ensure that dust abatement measures be taken on all applicable roadway surfaces.

2.3 Alternatives Considered But Not Analyzed

No alternatives were developed that would result in fewer disturbances than the proposed action. The proposed project was selected for the best drainage of subsurface resources while protecting surface resources to the maximum extent possible.

3.0 Description of Affected Environment

This section describes the environment that would be affected by implementation of the alternatives described in Section 2. Aspects of the affected environment described in this section focus on the relevant major resources or issues. Certain critical environmental components require analysis under BLM policy. These items are included above in Section 1.5.

3.1 Air Resources

The proposed project is located in Rio Arriba County, New Mexico. Additional general information on air quality in the area is contained in Chapter 3 of the Farmington RMP/Environmental Impact Statement. In addition to the air quality information in the RMP cited above, new information about greenhouse gases (GHGs), and their effects on national and global climate conditions has emerged since this RMP was prepared. On-going scientific research has identified the potential impacts of GHG emissions such as carbon dioxide (CO_2), methane (CH_4), nitrous oxide (N_2O), water vapor, and several trace gases on global climate. Through complex interactions on a global scale, GHG emissions may cause a net warming effect of the atmosphere, primarily by decreasing the amount of heat energy radiated by the earth back into space. Although GHG levels have varied for millennia (along with corresponding variations in climatic conditions), industrialization and burning of fossil carbon sources have caused GHG concentrations to increase measurably, and may contribute to overall climatic changes, typically referred to as global warming.

The 2003 RMP discussed ozone in the Baseline Air Quality and Impact Assessment sections. The National Ambient Air Quality Standard (NAAQS) at the time was 0.084 ppm. In March of 2008, the Environmental Protection Agency (EPA) announced a new primary 8-hour standard of 0.075 ppm.

Increased development in the Four Corners area including a proposed new coal fired power plant, increased oil and gas development, and population growth are all contributing to air quality concerns. Many residents are concerned with potential health impacts from other pollutants. An overall haze and plume of nitrogen oxides can often been seen in the skies, which impact visibility, and there are concerns for the ecosystem due to deposition of mercury and nitrogen.

In addition, the Environmental Protection Agency (EPA), on October 17, 2006, issued a final ruling on the lowering of the National Ambient Air Quality Standard (NAAQS) for particulate matter ranging from 2.5 micron or smaller particle size. This ruling became effective on December 18, 2006, stating that the 24-hour standard for $PM_{2.5}$, was lowered to 35 ug/m³ from the previous standard of 65 ug/m³. This revised $PM_{2.5}$ daily NAAQS was promulgated to better protect the public from short-term particle exposure.

This EA incorporates an analysis of the contributions of the proposed project to GHG emissions, and a general discussion of potential impacts to climate.

Air quality and climate are the components of air resources, which include applications, activities, and management of the air resource. Therefore, the BLM must consider and analyze the potential effects of BLM and BLM-authorized activities on air resources as part of the planning and decision making process.

The EPA has the primary responsibility for regulating air quality, including seven nationally regulated ambient air pollutants. Regulation of air quality is also delegated to some states of which New Mexico is one. Air quality is determined by atmospheric pollutants and chemistry, dispersion meteorology and terrain, and also includes applications of noise, smoke management, and visibility. Climate is the composite of generally prevailing weather conditions of a particular region throughout the year, averaged over a series of years. Greenhouse gases and the potential effects of GHG emissions on climate are not regulated by the EPA, however climate has the potential to influence renewable and non-renewable resource management.

3.1.1 Air Quality

The analysis area is considered a Class II air quality area. A Class II area allows moderate amounts of air quality degradation. The primary sources of air pollution are dust from blowing wind on disturbed or exposed soil and exhaust emissions from motorized equipment.

Air quality in the area near the proposed project is generally good and is not located in any of the areas designated by the Environmental Protection Agency as “non-attainment areas” for any listed pollutants regulated by the Clean Air Act. During the summers of 2000 through 2002, ozone levels in San Juan County approached non-attainment. Additional modeling and monitoring were conducted by Alpine Geophysics, LLC and Environ International Corporations, Inc., in 2003 and 2004. Results of the modeling suggest the episodes recorded in 2000 through 2002 were attributable to regional transport and high natural biogenic source emissions. The model also predicted that the region will not violate the ozone NAAQS through 2007 and that the trends in the 8-hr ozone values in the region will be declining in the future. At the present time, the San Juan County is classified as in attainment with the revised federal ozone standard of 0.075 ppm. Rio Arriba County is unclassified because there are no ozone monitors located within the county.

3.1.2 Climate

Global mean surface temperatures have increased nearly 1.0°C (1.8°F) from 1890 to 2006 (Goddard Institute for Space Studies, 2007). However, observations and predictive models indicate that average temperature changes are likely to be greater in the Northern Hemisphere. Without additional meteorological monitoring systems, it is difficult to determine the spatial and temporal variability and change of climatic conditions, but increasing concentrations of GHGs are likely to accelerate the rate of climate change.

In 2007, the Intergovernmental Panel on Climate Change (IPCC) predicted a warming of about 0.2°C per decade for the next two decades, and then a further warming of about 0.1°C per decade. The National Academy of Sciences (2006) supports these predictions, but has acknowledged that there are uncertainties regarding how climate change may affect different regions. Computer model predictions indicate that increases in temperature will not be equally distributed, but are likely to be accentuated at higher latitudes. Warming during the winter months is expected to be greater than during the summer, and increases in daily minimum temperatures are more likely than increases in daily maximum temperatures.

A 2007 US Government Accountability Office (GAO) Report on Climate Change found that, "federal land and water resources are vulnerable to a wide range of effects from climate change, some of which are already occurring. These effects include, among others: 1) physical effects such as droughts, floods, glacial melting, and sea level rise; 2) biological effects, such as increases in insect and disease infestations, shifts in species distribution, and changes in the timing of natural events; and 3) economic and social effects, such as adverse impacts on tourism, infrastructure, fishing, and other resource uses." It is not, however, possible to predict with any certainty regional or site specific effects on climate relative to the proposed action and subsequent actions.

In New Mexico, a recent study indicated that the mean annual temperatures have exceeded the global averages by nearly 50 percent since the 1970’s (Enquist and Gori 2008). Similar to trends in national data, increases in mean winter temperatures in the southwest have contributed to this rise. When compared to baseline information, periods between 1991 and 2005 show temperature increases in over 95 percent of the geographical area of New Mexico. Warming is greatest in the northwestern, central, and southwestern parts of the state.

Greenhouse gases, including carbon dioxide (CO_2) and methane (CH_4), and the potential effects of GHG emissions on climate, are not regulated by the EPA under the Clean Air Act. However, climate has the potential to influence renewable and non-renewable resource management. The EPA’s Inventory of US Greenhouse Gas Emissions and Sinks found that in 2007, total U.S. GHG emissions were over 7 billion metric tons and that total U.S. GHG emissions have increased by 17% from 1990 to 2007. Emissions increased from 2006 to 2007 by 1.4 percent (99.0 Tg CO_2 Eq.). The following factors were primary

contributors to this increase: (1) cooler winter and warmer summer conditions in 2007 than in 2006 increased the demand for heating fuels and contributed to the increase in the demand for electricity, (2) increased consumption of fossil fuels to generate electricity and (3) a significant decrease (14.2 percent) in hydropower generation used to meet this demand (EPA 2009).

The levels of these GHGs are expected to continue increasing. The rate of increase is expected to slow as greater awareness of the potential environmental and economic costs associated with increased levels of GHG's result in behavioral and industrial adaptations.

3.2 Cultural Resources

The proposed project is located within the archaeologically rich San Juan Basin of northwest New Mexico. In general, the history of the San Juan Basin can be divided into five major periods: PaleoIndian (ca. 10000 B.C. to 5500 B.C.), Archaic (ca. 5500 B.C. to A.D. 400), Basketmaker II-III and Pueblo I-IV periods (aka Anasazi; A.D. 1-1540), and the historic (A.D. 1540 to present), which includes Native American as well as later Hispanic and Euro-American settlers. Detailed description of these various periods are provided in the Bureau of Land Management Farmington Field Office Final Environmental Impact Statement (2003) and will not be reiterated here. Additional information is also included in an associated documented, Cultural Resources Technical Report (CRTR; SAIC 2002).

Cultural sites vary considerably, and can include but are not limited to simple artifact scatters, domiciles of various types with a myriad of associated features, rock art and inscriptions, ceremonial/religious features, and roads and trails. Traditional Cultural Properties (TCP's; Parker and King 1998) are a separate class of cultural resources and are places that have cultural values that transcend, for instance, the values of scientific importance that are normally ascribed to cultural resources such as archaeological sites, and may or may not coincide with archaeological sites.

The entire Area of Potential Effect (APE) for the Proposed Action was archaeologically surveyed by Aztec Archaeological Consultants at a BLM Class III level (100%) and a report was prepared and submitted to the BLM in accordance with the Procedures for Performing Cultural Resources Fieldwork on Public Lands in the Area of New Mexico BLM Responsibilities (BLM 2005). For the Proposed Action, identification of TCP's were limited to reviewing existing published and unpublished literature (e.g. Van Valkenburgh 1941, 1974; Brugge 1993; Kelly et al 2006), and the site-specific Class III survey report prepared for the Proposed Action. In addition, the BLM's cultural resources program was contacted for information regarding the presence of TCPs identified through ongoing BLM tribal consultation efforts
The Class III inventory identified one cultural site within the APE (AAC Report 2012-010; BLM Report 2012(III)040F). The site (LA 172664) is recommended eligible for nomination to the National Register of Historic Places (NRHP). No TCP's are known to exist in the area of potential effect.

3.3 Soils

The San Juan Basin is bordered by the Defiance Uplift and Chuska Mountains to the west, San Juan Dome to the north, Chaco Slope and Zuni Uplift to the south and the Nacimiento Uplift to the east. In total, the San Juan Basin covers a surface of approximately 4,600 square miles. The soils in the San Juan Basin were formed primarily from two kinds of parent material: alluvial sediment and sedimentary rock. The alluvial sediment is material that was deposited in river valleys and on mesas, plateaus, and ancient river terraces. The material has been mixed and sorted in transport and has a wide range of mineralogy and particle size. Sedimentary parent material consists mainly of sandstone and shale bedrock. These shale and resistant sandstone beds form prominent structural benches, buttes, and mesas bounded by cliffs.

According to the U.S. Department of Agriculture's Natural Resources Conservation Service (NRCS) Web Soil Survey, soils in the analysis area are comprised of the Vessilla-Menefee-Orlie complex.

The Vessilla-Menefee-Orlie complex is composed of 45 percent Vessilla and similar soils, 25 percent Menefee and similar soils, and 20 percent Orlie and similar soils. The Vessilla series consists of shallow and very shallow, well drained, moderately rapid permeable soils that formed in eolian and alluvial material weathered from sandstone. Vessilla soils are on narrow ridges, hills, breaks and mesas of bedrock controlled landscapes. The Menefee series consists very shallow and shallow, well drained soils that formed in colluvium and residuum from shale. Menefee soils are on hillslopes mesas, breaks and mountainsides. The Orlie series consists of very deep, well drained, moderately slowly permeable soils that formed in alluvium and eolian materials derived from shale and sandstone on summits of mesas, dipslopes of cuestas, hills, summits of plateaus and fan remnants on valley sides.

The different characteristics of these soil types are listed in the table below.

Table 3.3.1

Characteristic	Vessilla	Menefee	Orlie
Surface Layer	Light yellowish brown gravelly fine sandy loam	Brown clay loam	Pale brown loam
Slope	1-65%	2-80%	0-8%
Depth	4-20”	8-20”	3-60”
Surface Runoff	Medium to rapid	Rapid	Medium
Typical Use	Wood products, livestock grazing, recreation, and wildlife habitat	Rangeland, woodland, recreation, and wildlife habitat	Livestock grazing
Moisture Regime	Aridic ustic	-	Aridic ustic
Drainage Class	Well drained	Well drained	Well drained
Available Water Cap.	Very low	Very low	Very high
Permeability	Moderately rapid	Slow	Moderately slow
Parent Material	Slope alluvium over residuum weathered from sandstone	Colluvium over residuum weathered from shale	Fan alluvium and/or slope alluvium derived from sandstone and shale

Source: USDA, Natural Resources Conservation Service, Web Soil Survey. http://websoilsurvey.nrcs.usda.gov/app.

3.4 Water Resources

The San Juan Basin consists of broad mesas interspersed with many deep canyons with steep canyon walls, dry washes, entrenched narrow valleys, and alluvial fans and floodplains. The planning area is divided into watersheds based on the Hydrologic Units (4th level) delineated by the USGS. Principally, the administrative area under the jurisdiction of the Farmington Field Office consists of five of these 4th level hydrologic watershed units. These watershed units are: (1) Middle San Juan, (2) Animas, (3) Upper San Juan, (4) Blanco Canyon, and (5) Chaco. The proposed action is located within the Blanco Canyon watershed.

There are no perennial surface water resources within the analysis area. The proposed well pad is situated on Ensenada Mesa above Martin Canyon, which is a primary tributary to the Cereza Canyon drainage. No ground water resources are anticipated to be affected by the proposed development.

Under Section 404 of the Clean Water Act, the U.S. Army Corps of Engineers (USACE) has jurisdiction over “waters of the U.S.”. These jurisdictional waters include those that have a “significant nexus” to traditional navigable waters. Determining jurisdiction and/or significant nexus can be a time consuming process, therefore the BLM/FFO assumes the USACE has jurisdiction over any U.S. Geological Survey (USGS) watercourse (i.e., “blue line” on USGS 1:24,000 topographic maps). The proposed action would not impact a “blue line” watercourse as documented on the USGS Gould Pass, NM 7.5-minute series topographic map.

3.5 Vegetation

The analysis area is composed primarily of a piñon-juniper woodland vegetation community. The undisturbed portion of the analysis area contains an approximate 10 percent pine (*Pinus edulis*) and juniper (*Sabina osteosperma*) tree canopy, with a sparse understory of rabbitbrush (*Chrysothamnus nauseosus*), Mormon tea (*Ephedra viridis*), antelope bitterbrush (*Purshia tridentata*), mountain-mahogany (*Cercocarpus montanus*), four-winged saltbush (*Atriplex canescens*), broom snakeweed (*Gutierrezia sarothrae*), Indian ricegrass (*Achnatherum hymenoides*), and New Mexican prickly pear cactus (*Opuntia phaeacantha*).

3.6 Livestock Grazing

The proposed project is located within the FFO-managed Joe Kaime Trust grazing allotment No. 5113. The grazing allotment is approximately 37,166 acres in size. Table 3.6 lists the details of the allotment.

Table 3.6. Details of the Joe Kaime Trust grazing allotment in the proposed project area.

Allottee	Livestock Number	Livestock Type	Period Begin Date	Period End Date	% Public Land
KAIME, JOE N. TRUST	CATTLE	360	3/1	2/28	

3.7 Migratory Birds

The Migratory Bird Treaty Act (MBTA) of 1918 (16 USC §§ 701-715s, as amended), established protections for migratory birds and their parts (i.e. eggs, nests, and feathers) from taking, hunting, capture, transport, sale, or purchase. The Migratory Bird Treaty Act implements various treaties and conventions between the U.S. and Canada, Japan, Mexico and the former Soviet Union for the protection of migratory birds. Under the Act, taking, killing or possessing migratory birds is unlawful.

Executive Order 13186 (EO) was signed on January 10, 2001 directing executive departments and agencies of the federal government to take certain actions to further implement the Migratory Bird Treaty Act. Section 3 of the EO directed each federal agency taking actions that have, or are likely to have, a measurable negative effect on migratory bird populations to develop and implement, within 2 years, a Memorandum of Understanding (MOU) with the Fish and Wildlife Service (Service) that shall promote the conservation of migratory bird populations. Section 3 (c) of the EO states that the MOU shall recognize that the agency may not be able to implement some elements of the MOU until such time as the agency has successfully included them in each agency’s formal planning process (such as revision of agency land management plans) including public participation and NEPA analysis, as appropriate.

A National MOU to promote the conservation of migratory bird populations between BLM and the Service was not completed during the development of the revised RMP. Consultation on the Biological Assessment (BA) with the Service for the RMP was completed on October 2, 2002, the Environmental Impact Statement (EIS) was completed in March 2003, and the Record of Decision (ROD) for the RMP was signed in September of 2003. There are no management constrains or mitigation measures pertaining to the Migratory Bird Treaty Act listed within the RMP, BA, EIS, or ROD. There are no applicable mitigation measures pertaining to the MBTA to attach to proposed actions.

A National MOU between BLM and the Service was signed on April 4, 2010. Section XI (I) of the MOU states that the BLM may not be able to implement all elements of this MOU upon signature of the MOU.

Incorporation of all elements of the MOU into land use planning will be facilitated by land use plan maintenance, amendment, or revision. In February 2010, the BLM/FFO developed a Migratory Bird Policy (BLM/FFO Instruction Memorandum No. NM-F00-2010-001) in anticipation of the National MOU. This management policy establishes a consistent approach for addressing migratory bird populations and their habitat when making project level implementation decisions.

Information from the New Mexico Avian Conservation Partners website (http://nmpartnersinflight.org), the New Mexico Partners In Flight highest priority list of species of concern by vegetation type, and the 2002 Birds of Conservation Concern Report for the Southern Rockies/Colorado Plateau Bird Conservation Region (BCR) No. 16, have been used to develop a list of migratory bird species with potential to occur in the analysis area in the following table.

Table 3.7.1 Migratory bird Species of Concern with potential to occur in the analysis area.

Common Name (Scientific name)	Habitat Associations	Presence*
Sage sparrow (*Amphispiza belli*)	Sagebrush-grassland habitat.	S
Black-throated sparrow (*Amphispiza bilineata*)	Xeric habitats dominated by open shrubs with areas of bare ground.	NS
Western scrub-jay (*Aphelocoma californica*)	Interior *woodhouseii* race shy, inhabits lower mountain woodland; all subspecies hold individual territories.	S
Ferruginous hawk (*Buteo regalis*)	Inhabits dry, open country. Often hovers when foraging or soars in a dihedral. Perches in trees, on poles, on the ground.	S
Swainson's hawk (*Buteo swainsoni*)	Soars over open plains and prairie with uptilted wings in teetering, vulture-like flight. Gregarious, usually migrates in large flocks.	NS
Scaled quail (*Callipepla squamata*)	Barren mesas and plateaus, semidesert scrublands, and grasslands with mixed scrub.	NS
Piñon jay (*Gymnorhinus cyanocephalus*)	Generally seen in large flocks, often numbering in hundreds; nests in loose colonies. Common in piñon-juniper woodlands of interior mountains and high plateaus; also yellow pine (ponderosa) woodlands.	S
Loggerhead shrike (*Lanius ludovicianus*)	Relatively xeric habitats dominated by shrubs and grasses; occurs in many lowland habitats statewide.	S
Sage thrasher (*Oreoscoptes montanus*)	Summer residents in northwest NM, extending east to Taos and south to Mount Taylor and, locally, to the northern Plains of San Agustin. In winter, this species is present in desert scrub habitats in southern NM as well as piñon-juniper north to the Manzano mountains.	NS
Green-tailed towhee (*Pipilo chlorurus*)	Prefer high diversity of shrub species - sagebrush, greasewood or piñon-juniper. Breeds in Great Basin shrub in the northwest quadrant of the state.	NS
Vesper sparrow (*Pooecetes gramineus*)	Uncommon to fairly common in dry grasslands, farmlands, forest clearings, and sagebrush scrub.	NS
Mountain bluebird	Inhabits open rangelands, meadows, generally above	S

(*Sialia currucoides*)	5,000 ft; in winter primarily found in open lowlands, desert. Nests in tree cavities and buildings.	
Western bluebird (*Sialia mexicana*)	Nests in holes in trees, posts: common in woodlands, farmlands, orchards; in desert areas during winter, fond in mesquite-mistletoe groves.	S
Black-chinned sparrow (*Spizella atrogularis*)	Regularly occurs in appropriate habitat across the central and southern parts of NM, west of the plains. Breeding records extend north to Taos County, San Miguel County, and probably San Juan County. The species is uncommon at best in winter in southwest New Mexico	NS
Gray vireo (*Vireo vicinior*)	In northwest New Mexico, found in broad-bottomed, flat or gently sloped canyons, in areas with rock outcroppings on near ridgetops.	S
Presence* K = Known, documented observation within project area. S = Habitat suitable and species suspected to occur within the project area. NS = Habitat suitable but species is not suspected to occur within the project area.		

Sources: New Mexico Avian Conservation Partners, New Mexico Partners-In-Flight (nmpartnersinflight.org); National Geographic Society, *Field Guide to the Birds of North America*. 1999.

3.8 Special Management Species

In accordance with BLM Manual 6840, BLM manages certain sensitive species not federally listed as threatened or endangered in order to prevent or reduce the need to list them as threatened or endangered in the future. Included in this category are state listed endangered species and federal candidate species which receive no special protections under the Endangered Species Act. Special Management Species with potential to occur in the analysis area are listed in Table 3.8.

Table 3.8 – Special Management Species of the BLM/FFO and their potential to occur in the analysis area.

.

Common Name (*Scientific name*)	Status*	Habitat Associations/Distribution	Presence**
BIRDS			
American peregrine falcon (*Falco peregrinus anatum*)	SoC SMS NM-T	Nest in ledges or potholes on cliffs in wooded/forested habitats; forage over riparian woodlands, coniferous & deciduous forests, shrublands, prairies; breed locally in mountains and river canyons of western New Mexico east to the Sangre de Cristo, Sandia/Manzano, and Sacramento mountains. The species is a rare winter visitor in lowlands statewide.	NS
Ferruginous hawk (*Buteo regalis*)	SMS	Occur in open areas containing broad expanses of prairie grassland or shrub-steppe vegetation. Breed in open country, usually prairies, plains and badlands across the northern two-thirds of the state, and may be found statewide during winter; also found in semi-desert grass-shrub, sagebrush-	S

		grass & piñon-juniper plant associations. Breeding generally occurs north from Clovis in the eastern plains, north from San Antonio in the Rio Grande valley, and north from the Plains of San Agustin in the western part of the state.	
Golden eagle (*Aquila chrysaetos*)	SMS	Typically forage in open grassland or shrubland habitat, and tend to avoid agricultural areas. Resident in all western states, with a breeding range extending east into the Great Plains. U.S. populations increase in winter with the arrival of migrants from northern breeding areas. In the west, inhabit mostly open areas in mountainous, desert canyon terrain. Nest primarily on cliffs and in trees; breed locally in suitable habitat throughout NM.	S
Prairie falcon (*Falco mexicanus*)	SMS	Inhabit arid plains and steppes at all elevations, wherever cliffs or bluffs are present for nesting. Breeds across much of western North America, from southern Canada south to central Mexico and from interior portions of the Pacific states east to the Dakotas, eastern Colorado and New Mexico, and west Texas. In winter, the range extends further east, and west to the Pacific coast. Prairie Falcon is sparsely distributed in New Mexico, but may occur in appropriate habitat statewide.	NS
Sources: BLM 2005, New Mexico Natural Heritage Program 2005, NM Rare Plant 1999, USFWS 2007			
Status* SMS = BLM Special Management Species SoC = USFWS Species of Concern NM-E = State of NM Endangered NM-T = State of NM Threatened		**Presence**** K = Known, documented observation within project area. S = Habitat suitable and species suspected to occur within the project area. NS = Habitat suitable but species is not suspected to occur within the project area.	

The analysis area provides potential foraging habitat for golden eagle and ferruginous hawk. It is not suspected that the American peregrine falcon or prairie falcon would occur within the analysis area. Historically documented ferruginous hawk and golden eagle nests have been documented in the vicinity, and therefore it is suspected that these raptors may utilize the analysis area for foraging habitat. The analysis area does not provide nesting habitat for any of the raptors. No birds of prey or signs of their presence were observed in the analysis area during onsite inspections.

4.0 Environmental Consequences and Proposed Mitigation Measures

No Action

Under the No Action Alternative, the proposed well would not be drilled, nor would the proposed well-tie pipeline be constructed. There would be no new impacts from oil and gas production to the resources in the analysis area. The No Action Alternative would result in the continuation of the current land and resource uses in the analysis area and is used as the baseline for comparison of alternatives.

Proposed Action

A summary of potential surface disturbance is presented in Table 4.0.1. Descriptions of potential effects on individual resources for the Proposed Action are presented in the following text. Also described are potential mitigation measures that could be incorporated by the BLM where appropriate as Conditions of Approval attached to the permit.

Table 4.0.1 – Summary of Disturbance

Facility			Proposed Development		Duration
			Feet	Acres	
San Juan 28-7 Unit 215N	Well Pad	New Disturbance	230 x 300	1.58	Short Term
			-	0.75*	Long Term
	Construction Zone	New Disturbance	1,260 x 50	1.45	Short Term
	Well-tie Pipeline	New Disturbance	40 x 40	0.04	Short Term
		Existing Disturbance	40 x 40	0.04	Long Term
San Juan 28-7 Unit 215M	Existing Disturbance		-	1.7	Long Term
Total New Disturbance				**1.33**	**Short Term**
				0.75	**Long Term**

* All well pads will have interim reclamation, average long-term disturbance has been determined by the BLM to be approximately 0.75 acres per location.

Short-term impacts are those which can be stabilized or mitigated rapidly (within 5 years). Long-term impacts are those that would substantially remain for more than 5 years.

4.1 Air Resources

4.1.1 Direct and Indirect Effects

4.1.1.1 Air Quality

Air quality would temporary be directly impacted with pollution from exhaust emissions, chemical odors, and dust that would be caused by the motorized equipment used to construct the well pad and well-tie pipeline, and by the drilling rig that will be used to drill the well. Dust dissemination would discontinue upon completion of the construction phase of the project. Air pollution from the motorized equipment would discontinue at the completion of the drilling phase of operations. The winds that frequent the northwestern part of New Mexico generally disperse the odors and emissions. The impacts to air quality would be greatly reduced as the construction and drilling phases are completed. Other factors that

currently affect air quality in the area include dust from livestock herding activities, dust from recreational use, and dust from use of roads for vehicular traffic.

4.1.1.2 Climate

The assessment of GHG emissions and climate change is in its formative phase. It is currently not feasible to know with certainty the net impacts from the proposed action on climate. The inconsistency in results of scientific models used to predict climate change at the global scale coupled with the lack of scientific models designed to predict climate change on regional or local scales, limits the ability to quantify potential future impacts of decisions made at this level. When further information on the impacts to climate change is known, such information would be incorporated into the BLM's planning and NEPA documents as appropriate.

The proposed action would result in very small direct and indirect short-term increases in several criteria pollutants, hazardous air pollutants, and GHGs. These emissions are not expected to impact the 8-hour average ozone concentrations, or any other criteria pollutants in the southern San Juan Basin.

4.2 Cultural Resources

4.2.1 Direct and Indirect Effects

Direct effects normally include alterations to the physical integrity of a cultural site. If a cultural site is significant for other than its scientific information, direct effects may also include the introduction of audible, atmospheric, or visual elements that are out of character for the cultural site. A potential indirect effect from the proposed action is the increase in human activity or access to the area with the increased potential of unauthorized removal or other alteration to cultural sites in the area.

Based on a review of the Class III report and an assessment of the undertaking, BLM cultural resource staff has determined that the proposed action will have no direct or indirect effect on significant cultural sites. National Register eligible cultural sites are being avoided with the implementation of design features such as but not limited to reduction of construction areas, temporary barriers, and site monitoring. These requirements are detailed in the Cultural Resource Record of Review, attached to the COA in the APD/ROW as the case may be. The proposed action is not known to physically threaten any TCP's, prevent access to sacred sites, prevent the possession of sacred objects, or interfere or otherwise hinder the performance of traditional ceremonies/rituals..

4.3 Soils

4.3.1 Direct and Indirect Effects

Due to the nature of drilling for oil and gas there would be soil disturbance within the action area. All areas to be disturbed would be bladed as needed to create flat surfaces for operating equipment and vehicles. Depth of soil disturbance would increase with rougher topography. Available topsoil would be stockpiled for reclamation. The cut and fill slopes would be especially susceptible to wind and water erosion until vegetation has been reestablished (one to two growing seasons). The potential impacts would be dependent, in part, on seasonal variation in rainfall and snowmelt run-off, terrain, soil type, prevailing winds, and vegetative cover. The heaviest amounts of erosion will be short-term (one to two growing seasons) until the vegetation has established. Effects to soils would likely be low to moderate for the proposed action.

4.4 Water Resources

4.4.1 Direct and Indirect Effects

The proposed action would comply with water quality, quantity, and ground water protection standards under the Clean Water Act of 1977 and the Safe Drinking Water Act of 1974, as amended. The proposed action would disturb approximately 0.85 acres; currently, a Storm Water Pollution Prevention Plan for the Environmental Protection Agency (EPA) under the Clean Water Act would not be required.

The Operator would be required to comply with any future changes to the National Pollutant Discharge Elimination System permitting process for storm water discharge from construction activities enacted by the EPA prior to the completion of well site construction and site stabilization.

Effects to ground water resources would be low due to mitigation measures such as casing, and any pits would be lined to meet NMOCD requirements. Below casing depth, losses of produced water or mud may occur to differing degrees in various formations, but the losses are considered to be low and contained to within a few feet of the well bore. These losses are not considered to be substantial because of the very small amount of groundwater that could be affected (BLM 2003a, p. 4-14).

4.5 Vegetation

4.5.1 Direct and Indirect Effects

The proposed action would result in the loss of approximately 1.3 acres of piñon-juniper woodland. A majority of the proposed project would be constructed on existing surface disturbances, minimizing excessive surface disturbance and habitat fragmentation. Following installation of the proposed well-tie pipeline and interim reclamation of unused portions of the well location, approximately 0.6 acres would be recontoured and reseeded with the FFO-designated standard seed mixture. There would be a long-term loss of approximately 0.75 acres of piñon-juniper woodland within the action area.

4.6 Livestock Grazing

4.6.1 Direct and Indirect Effects

The proposed action would result in approximately 1.3 acres of new surface disturbance within a total permitted area of 3.03 acres, resulting in a slight reduction in forage and a change to the vegetative species composition within the analysis area. Impacts to grazing resources would occur from the direct short-term loss of existing forage within the project area. The disturbed areas not needed for long-term use (approximately 0.6 acres) would be expected to revegetate within 1 to 2 years following reclamation. Indirect effects from maintenance and well servicing would result from human activity that may disturb livestock occurring within or near the project area. Depending on the time of year, cattle are most likely to occur in or near the proposed project area. Long term disturbance is anticipated to be approximately 0.75 acres.

4.7 Migratory Birds

4.7.1 Direct and Indirect Effects

The proposed action would result in the removal of approximately 1.3 acres of potential migratory bird habitat. Adult migratory birds would not be directly harmed by the proposed action because of their mobility and ability to avoid areas of human activity. No active nests within the action area are expected to be directly impacted since any drilling and construction activity would likely occur outside of the breeding season. However, if construction or drilling is scheduled to begin within the typical breeding season, a migratory bird nest survey would be conducted to minimize impacts to nesting birds. The

increased human presence during construction, drilling, and reclamation activities may indirectly disturb or displace adults from nests and foraging habitats for a short period of time, three months or less. Following the reclamation of approximately 0.6 acres of the affected environment, long term production operations would result in only a slight increase in human activity in the immediate area. Effects to the population status of migratory birds are not anticipated due to the mobility of individuals and the abundance of adjacent habitat for these species. In consideration of these factors, there would be moderate short-term effects to migratory birds, and low long-term effects as a result of the action.

4.8 Special Management Species

4.8.1 Direct and Indirect Effects

The analysis area contains potential foraging habitat for golden eagle and ferruginous hawk. There would be a temporary loss of approximately 1.3 acres of potential foraging habitat prior to rehabilitation and reseeding. There would be a long term impact to approximately 0.75 acres of potential foraging habitat as a result of the proposed action. The analysis area does not contain suitable nesting habitat for any raptor species and is not within a 1/3 mile buffer zone to any historically documented raptor nest sites.

5.0 Cumulative Impacts

The proposed project is located within the San Juan Basin of northwestern New Mexico, which has been industrialized with oil and gas well development since the 1950's. The surface disturbance for each project that has been permitted throughout the Basin has created a spreading out of land use fragmentation. The cumulative impacts fluctuate with the gradual reclamation of well abandonments and the creation of new additional surface disturbances in the construction of new access roads, well pads, and associated well-tie pipelines and larger distribution lines. The on-going process of restoration of abandonments and creating new disturbances for drilling new wells gradually accumulates as the minerals are extracted from the land. Preserving as much land as possible and applying appropriate mitigation measures will alleviate the cumulative impacts.

Potential impacts of continued development could include increased air borne soil particles blown from new surface disturbances, exhaust emissions from drilling equipment, compressors, vehicles, and dehydration and separation facilities, as well as potential releases of GHG, NOx and VOCs during drilling or production activities. The amount of increased emissions cannot be quantified at this time since it is unknown how many wells might be drilled, the types of equipment needed if a well were to be completed successfully (e.g. compressor, separator, dehydrator), or what technologies may be employed by a given company for drilling any new wells. The degree of impact will also vary according to the characteristics of the geologic formations from which production occurs.

Over the last 10 years, the leasing of Federal oil and gas mineral estate in Farmington Field Office has resulted in an average total of approximately 450 to 500 wells drilled on federal leases annually. These wells would contribute an incremental increase to the total emissions (including GHG's) from oil and gas activities in New Mexico.

The reasonable and foreseeable development scenario developed for the Farmington RMP demonstrated 522 wells would be drilled annually for federal minerals. Current APD permitting trends within the field office confirm that these assumptions are still accurate. This level of exploration and production would contribute a small incremental increase in overall hydrocarbon emissions, including GHGs, NOx, and VOCs released into the planet's atmosphere. When compared to total national or global emissions, the amount released as a result of potential production would not have a measurable effect on climate change due to uncertainty and incomplete and unavailable information; therefore is not possible to determine the effects on climate change on a regional, national, or global scale.

Consumption of oil and gas developed from the San Juan Basin is expected to produce GHGs, NOx and VOCs. Consumption is driven by a variety of complex interacting factors including energy costs, energy efficiency, availability of other energy sources, economics, demography, and weather or climate. Regional and global transportation, metropolitan traffic, fires (including wildfires, controlled burns, and use of domestic fire places), and power plant emissions from the west are all parts of the equation. Regional air quality modeling conducted for the Northern San Juan Basin Coal Bed Methane FEIS Project in August 2006, determined that potential cumulative visibility impacts to Federal PSD Class I Areas (Mesa Verde National Park and the Weminuche Wilderness Area) could occur at some unspecified time in the future.

Due to the absence of regulatory requirements to measure GHG emissions and the variability of oil and gas activities on federal minerals, it is not possible to accurately quantify potential GHG emissions in the affected areas as a result of approving this application for permit to drill. A general assumption, however, can be made: drilling this well may contribute to GHG emissions.

The lack of scientific tools designed to predict climate change on regional or local scales limits the ability to quantify potential future impacts. However, potential impacts to natural resources and plant and animal species due to climate change are likely to be varied, including those in the southwestern United States. For example, if global climate change results in a warmer and drier climate, increased particulate matter impacts could occur due to increased windblown dust from drier and less stable soils. Cool season plant species' spatial ranges are predicted to move north and to higher elevations, and extinction of endemic threatened/endangered plants may be accelerated.

Due to loss of habitat or competition from other species whose ranges may shift northward, the population of some animal species may be reduced or increased. Less snow at lower elevations would likely impact the timing and quantity of snowmelt, which, in turn, could impact water resources and species dependent on historic water conditions. Forests at higher elevations in New Mexico, for example, have been exposed to warmer and drier conditions over a ten year period. Should the trend continue, the habitats and identified drought sensitive species in these forested areas and higher elevations may also be more affected by climate change.

6.0 Supporting Information

6.1 Tribes, Individuals, Organizations, or Agencies Consulted

Harry Begay – Enterprise Field Services, LLC

John D. Cater – Aztec Archaeological Consultants

Martin DeLeon – Enterprise Field Services, LLC

Nick Fanto – Chenault Consulting Inc.

Steven Merrell – ConocoPhillips Company

6.2 List of Preparers

Roger Herrera – Bureau of Land Management – Farmington Field Office

Matthew Zabka, Environmental Specialist – Adkins Consulting, Inc.

6.3 References

Brugge, David M. 1993. *An Investigation of AIRFA Concerns Relating to the Fruitland Coal Gas Development Area.* Office of Contract Archaeology, University of New Mexico. Ms. on file, Bureau of Land Management, Farmington, New Mexico.

Cater, John D. 2012. *A Cultural Resource Re-inventory for the Proposed ConocoPhillips San Juan 28-7 Unit 215N Well Pad and Enterprise Field Services Pipeline in Rio Arriba County, New Mexico.* Aztec Archaeological Consultants, Report No. 2012-010. Aztec, New Mexico.

Enquist, Carolyn and Gori, Dave. 2008. *Implications of Recent Climate Change on Conservation Priorities in New Mexico*. April 2008.

EPA Inventory of US Greenhouse Gas Emissions and Sinks: 1990-2007. Environmental Protection Agency, Washington, D.C. April 2009

Goddard Institute for Space Studies. 2007. *Annual Mean Temperature Change for Three Latitude Bands. Datasets and Images. GISS Surface Temperature Analysis, Analysis Graphs and Plots*. New York, New York. (Available on the Internet: http://data.giss.nasa.gov/gistemp/graphs/Fig.B.lrg.gif)

Intergovernmental Panel on Climate Change (IPCC). 2007. *Climate Change 2007: The Physical Basis (Summary for Policymakers)*. Cambridge University Press. Cambridge, England and New York, New York. (Available on the Internet: http://www.ipcc.ch/pdf/assessment-report/ar4/wg1/ar4-wg1-spm.pdf)

Intergovernmental Panel on Climate Change (IPCC). *Climate Change 2007, Synthesis Report. A Report of the Intergovernmental Panel on Climate Change.*

Kelly, Klara, Rena Martin, Richard Begay, Ted Neff, and Clifford Werito. 2006. *"We Will Help You With What We Know": Diné Traditional Cultural Places In Dinétah.* Museum of Northern Arizona Environmental Solutions, Inc, Flagstaff. Ms. on file, Bureau of Land Management, Farmington, New Mexico.

National Academy of Sciences. 2006. *Understanding and Responding to Climate Change: Highlights of National Academies Reports. Division on Earth and Life Studies.* National Academy of Sciences. Washington, D.C. (Available on the Internet: http://dels.nas.edu/basc/Climate-HIGH.pdf)

New Mexico Natural Heritage Program. 2005. (Available at:http://nmnhp.unm.edu Latest update: 3 February 2006)

New Mexico Rare Plant Technical Council. 1999. *New Mexico Rare Plants. Albuquerque, NM: New Mexico Rare Plants Home Page.* (Available at: http://nmrareplants.unm.edu Latest update: 18 January 2006).

Parker, Patricia L. and Thomas F. King. 1998. Guidelines for Evaluating and Documenting Traditional Cultural Properties. National Park Service, *National Register Bulletin 38*. Washington.

Science Applications International Corporation. 2002. *Cultural Resources Technical Report: Background Information on Cultural Resources for the Farmington Draft RMP/EIS*. Ms. on file, Bureau of Land Management, Farmington, New Mexico.

U.S. Department of the Interior and U.S. Department of Agriculture. 2007. *Surface Operating Standards and Guidelines for Oil and Gas Exploration and Development.* BLM/WO/ST-06/021+3071/REV 07. Bureau of Land Management. Denver, Colorado.

U.S. Department of Agriculture, Natural Resources Conservation Service (NRCS). 2006. *Web Soil Survey*. Version 1.1. NRCS. http://websoilsurvey.nrcs.usda.gov/app.

U.S. Department of the Interior, Bureau of Land Management. 2003a. *Farmington Proposed Resource Management Plan and Final Environmental Impact Statement*. Farmington, New Mexico.

U.S. Department of the Interior, Bureau of Land Management. 2003b. *Farmington Resource Management Plan with Record of Decision*. Farmington, New Mexico.

U.S. Department of the Interior, Bureau of Land Management and U.S. Department of Agriculture Forest Service, San Juan Public Lands Center (SJPLC). 2006. *Final Environmental Impact Statement, Northern San Juan Basin Coal Bed Methane Project*. Durango, Colorado.

U.S. Department of the Interior, Bureau of Land Management, Farmington Field Office. 2005. *Farmington Field Office Special Status Species Management Policy*. Instruction Memorandum No. IM-NM200-2005-02.

U.S. Department of the Interior, Bureau of Land Management, Farmington Field Office. 2010. *Migratory Bird Treaty Act - BLM/FFO Interim Management Policy*. Instruction Memorandum No. NM-F00-2010-001.

U.S. Fish and Wildlife Service (USFWS).W.S. 2005. (Available at: http://ifw2es.fws.gov/EndangeredSpecies/lists/ListSpecies.cfm)

Valkenburgh, Richard F. Van. 1941. *Diné Bikeyah*. Department of the Interior, Office of Indian Affairs, Navajo Services, Window Rock. Ms. on file, Bureau of Land Management, Farmington, New Mexico.

Van Valkenburgh, Richard F. 1974. *Navajo Sacred Places*. Edited by Clyde Kluckhohn. Garland Publishing. New York.

7.0 Appendices

7.1 APD/COA

See attachment. The APD and COAs contain additional information about the proposed action including maps of all facilities, roads, pipelines, power lines, etc.

7.2 Authorities

Code of Federal Regulations (CFR)
40 CFR All Parts and Sections inclusive Protection of Environment, Revised as of July 1, 2001.
43 CFR, All Parts and Sections inclusive - Public Lands: Interior. Revised as of October 1, 2000.
U.S. Department of the Interior, Bureau of Land Management and Office of the Solicitor (editors). 2001. The Federal Land Policy and Management Act, as amended. Public Law 94-579.

7.3 Maps (USGS Gould Pass, NM 7.5-minute Topographic)

7.4 Maps (Digital Aerial Orthophoto)

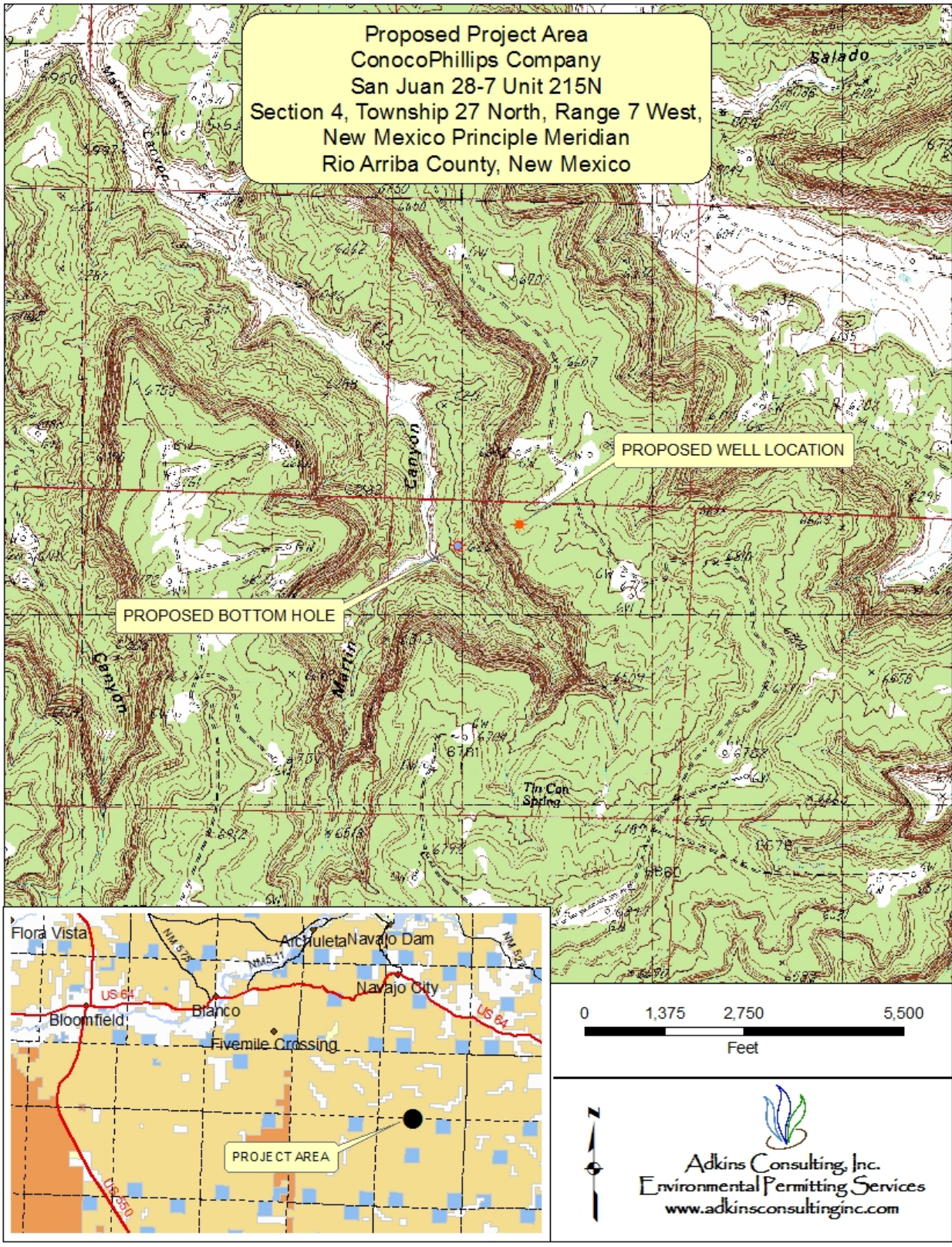

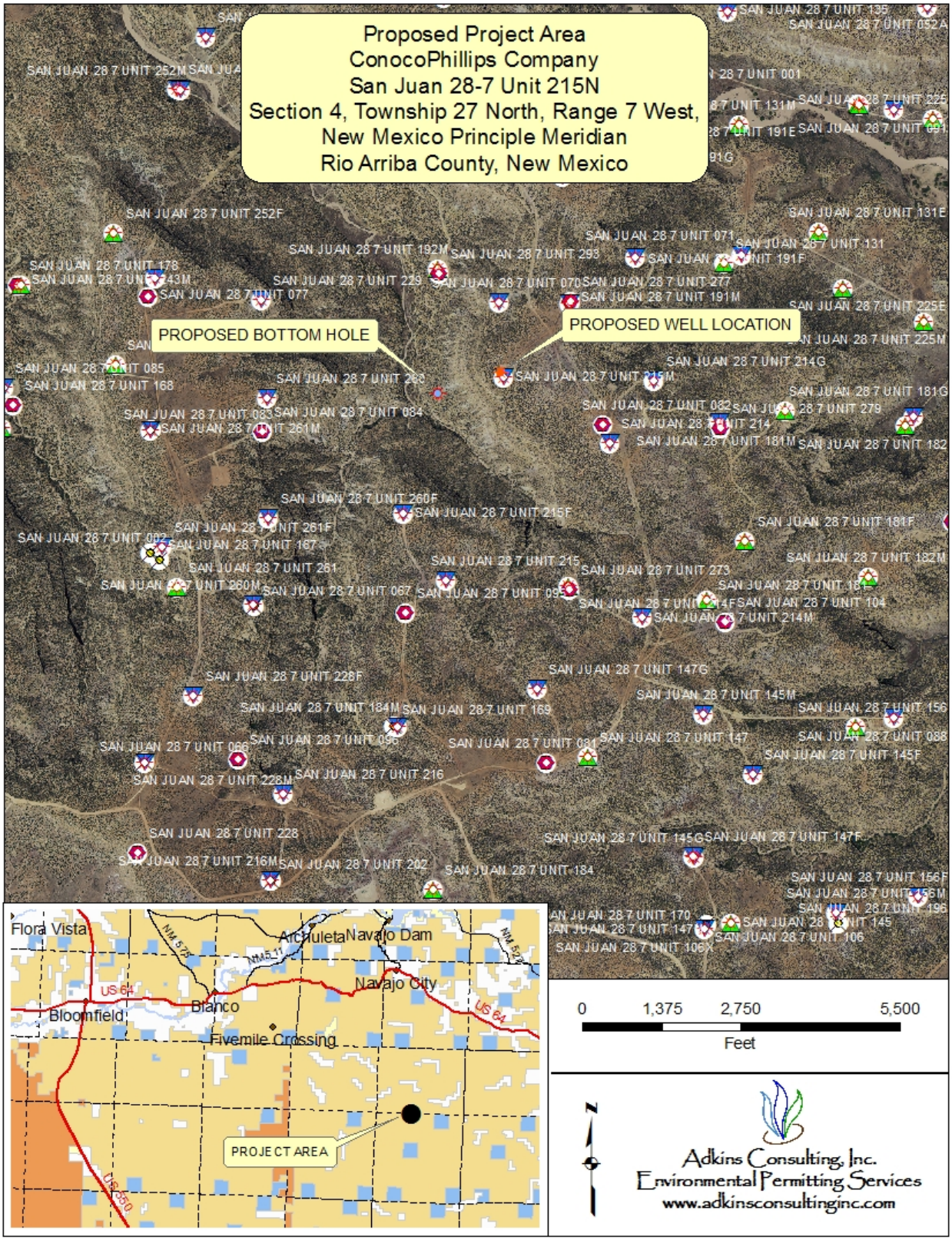

7.5 Maps (Digital Aerial Orthophoto)

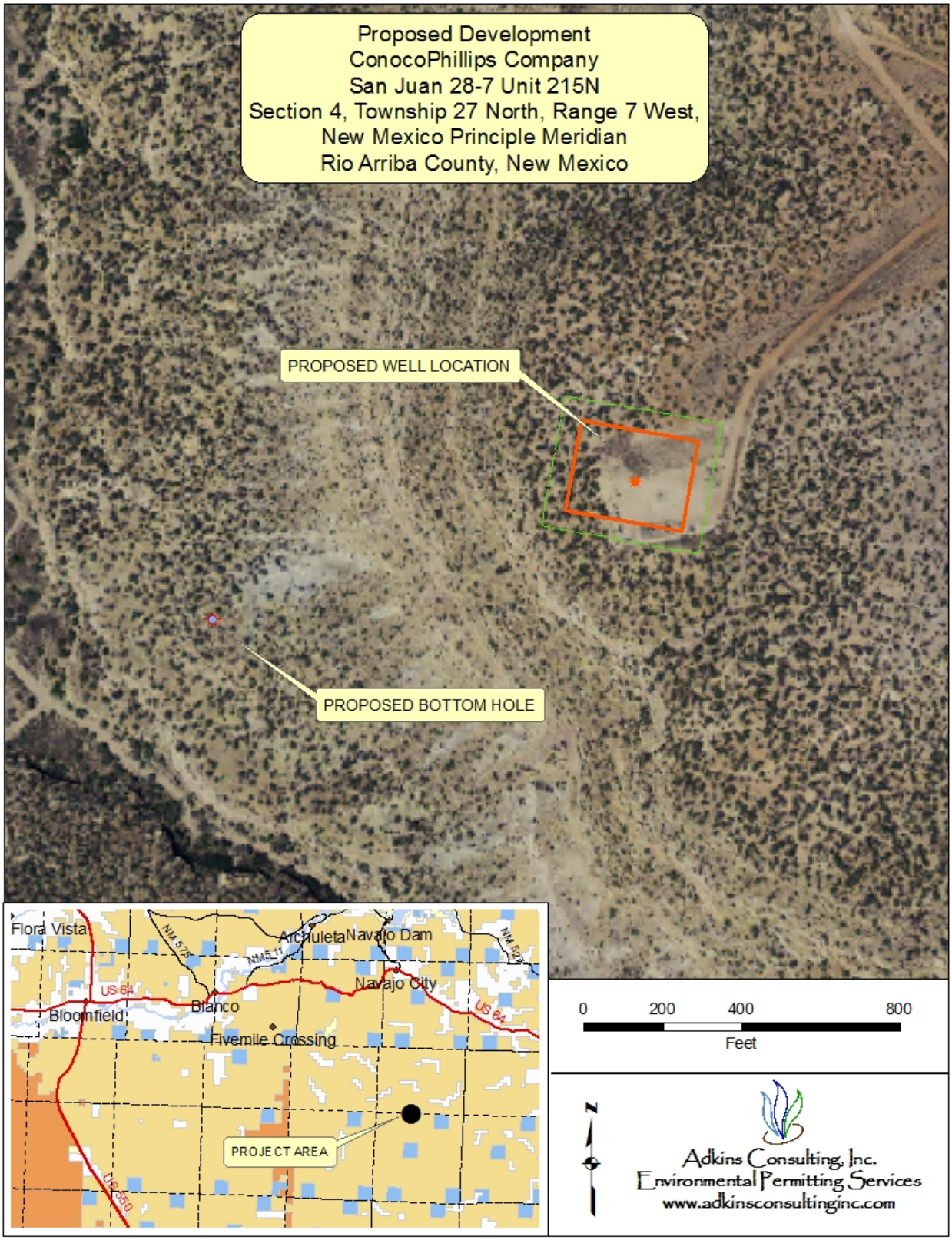
Proposed Development
ConocoPhillips Company
San Juan 28-7 Unit 215N
Section 4, Township 27 North, Range 7 West,
New Mexico Principle Meridian
Rio Arriba County, New Mexico
PROPOSED WELL LOCATION
PROPOSED BOTTOM HOLE
Flora Vista
Archuleta
Navajo Dam
NM 575
NM 511
NM 527
US 64
Navajo City
Bloomfield
Blanco
Fivemile Crossing
PROJECT AREA
US 550
0
200
400
800
Feet
N
Adkins Consulting, Inc.
Environmental Permitting Services
www.adkinsconsultinginc.com