BEAR DEN PHASE 2 PROJECT

Plan of Development

APPENDIX A
Mapbook and Figures

ENABLE™
MIDSTREAM PARTNERS

BEAR DEN PHASE 2 PROJECT

Plan of Development

Mapbook and Figures

Prepared for:
BUREAU OF LAND MANAGEMENT

MAY 2014

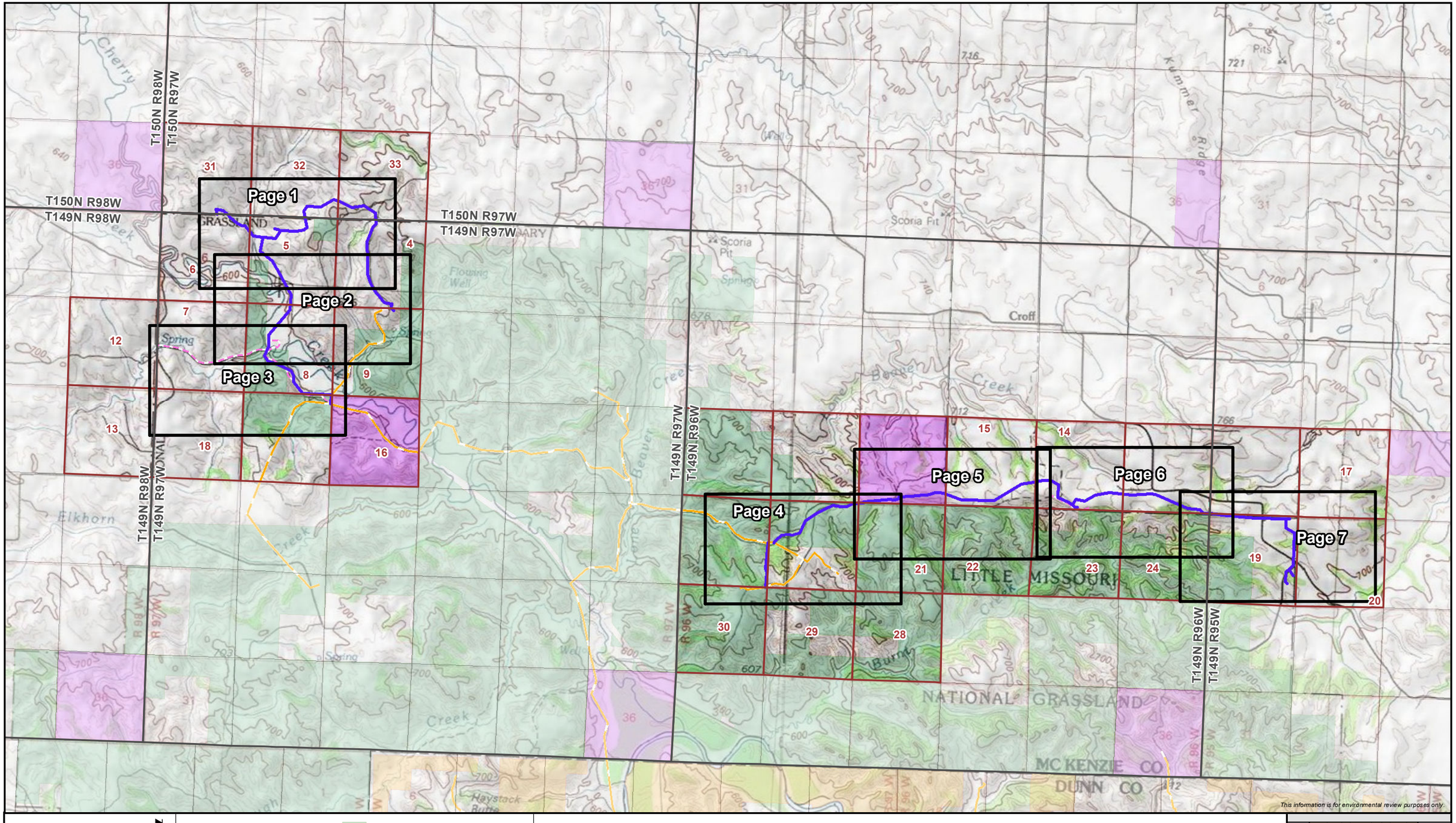

0 0.5 1 Miles

1:65,000

- Proposed Project Centerline
- Previously Authorized
- Permanent Access Road
- Temporary Access Road
- United States Forest Service Land
- North Dakota State Land
- Bureau of Land Management Land
- National Park Service Land

ENABLE MIDSTREAM PARTNERS

Map Index
Bear Den Project Phase 2
McKenzie County, North Dakota

NATURAL RESOURCE GROUP

FILE: M:\Clients\A-C\CEG\BearDenP2_ArcGIS\2014\05_CEG_BD2_wetlands_map_series_INDEX.mxd | REVISED: 05/09/2014 | SCALE: 1:65,000 when printed at 11x17

DRAWN BY: MLINDHOLM

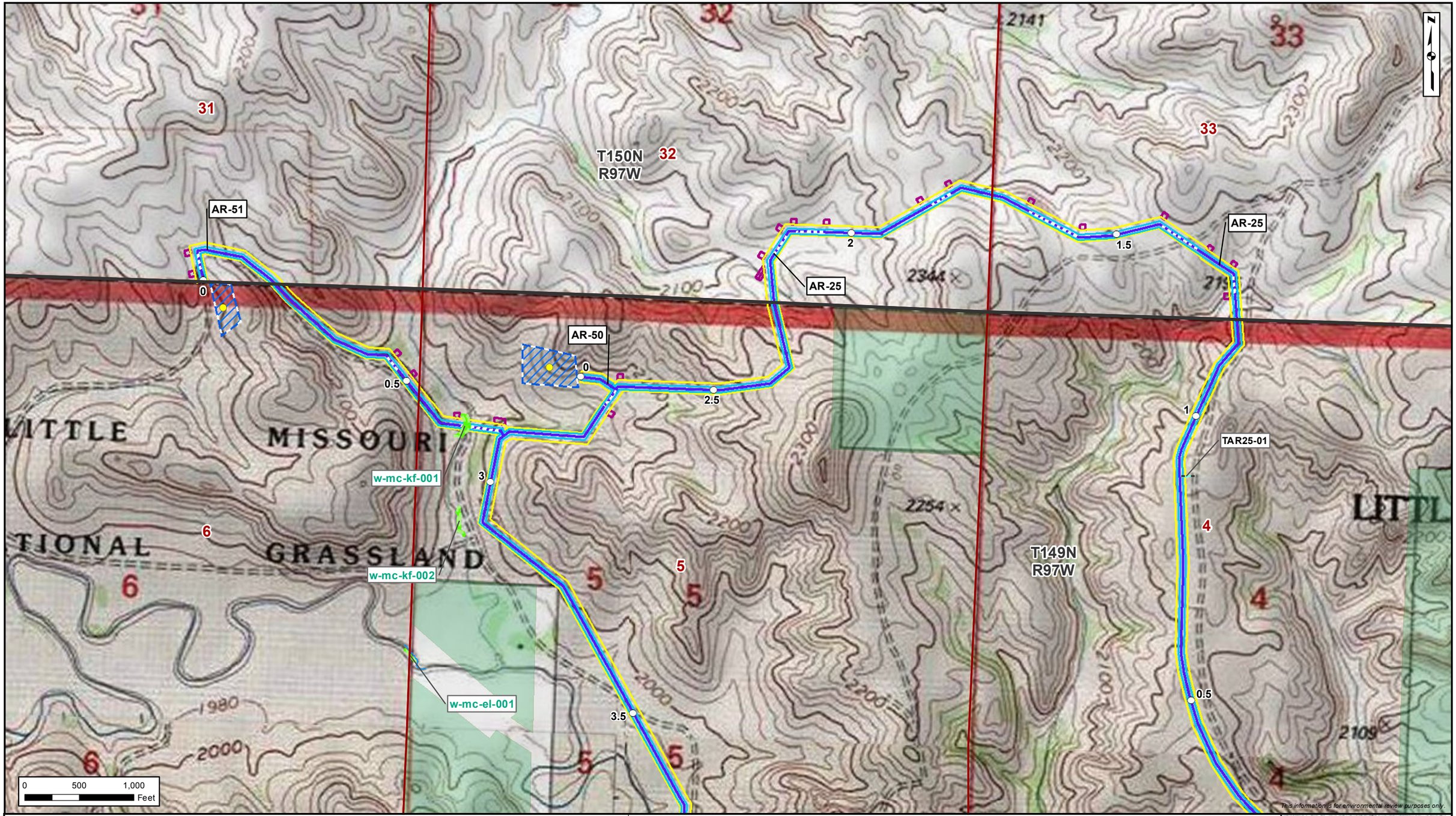

Mile Markers
Existing/Proposed Service Well
Proposed Project Centerline
Previously Authorized
Current Bores
Permanent Access Road
Temporary Access Road
Permanent Easement
Temporary Construction ROW
Extra Temporary Workspace
Existing/Proposed Well Pad
Waterbody
Wetland
United States Forest Service Land
North Dakota State Land
Bureau of Land Management Land

ENABLE MIDSTREAM PARTNERS

Page 1 of 7
Bear Den Project Phase 2
McKenzie County, North Dakota

NATURAL RESOURCE GROUP

FILE: M:\Clients\A-C\CEG\BearDenP2_ArcGIS\2014\05_CEG_BD2_wetlands_map_series.mxd | REVISED: 05/09/2014 | SCALE: 1:10,000 when printed at 11x17

DRAWN BY: MLINDHOLM

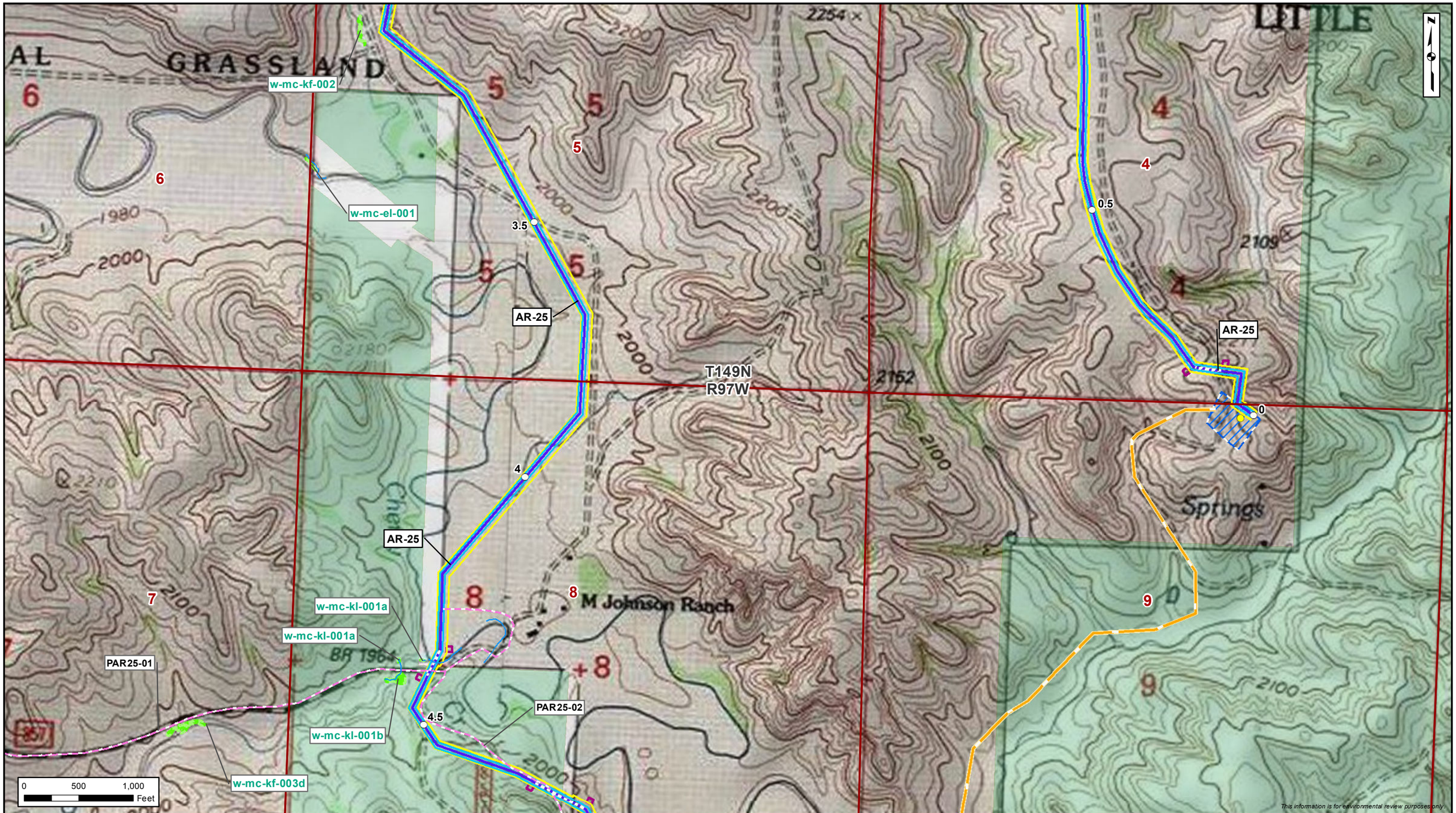

Mile Markers
Existing/Proposed Service Well
Proposed Project Centerline
Previously Authorized
Current Bores
Permanent Access Road
Temporary Access Road
Permanent Easement
Temporary Construction ROW
Extra Temporary Workspace
Existing/Proposed Well Pad
Waterbody
Wetland
United States Forest Service Land
North Dakota State Land
Bureau of Land Management Land

ENABLE MIDSTREAM PARTNERS

Page 2 of 7
Bear Den Project Phase 2
McKenzie County, North Dakota

NATURAL RESOURCE GROUP

FILE: M:\Clients\A-C\CEG\BearDenP2_ArcGIS\2014\05_CEG_BD2_wetlands_map_series.mxd | REVISED: 05/09/2014 | SCALE: 1:10,000 when printed at 11x17

DRAWN BY: MLINDHOLM

w-mc-kf-003a
w-mc-kf-003c
w-mc-kf-003b
PAR25-01
w-mc-kf-003d
w-mc-kl-001a
w-mc-kl-001a
w-mc-kl-001b
PAR25-02
AR-25
M Johnson Ranch
Spring
Cherry
BR T964
T149N
R98W
T149N
R97W
12
7
8
9
13
18
17
16
4
4.5
5
5.5
2100
2000
2200
2170
2174
1952
0 500 1,000 Feet

This information is for environmental review purposes only.

Mile Markers
Existing/Proposed Service Well
Proposed Project Centerline
Previously Authorized
Current Bores
Permanent Access Road
Temporary Access Road
Permanent Easement
Temporary Construction ROW
Extra Temporary Workspace
Existing/Proposed Well Pad
Waterbody
Wetland
United States Forest Service Land
North Dakota State Land
Bureau of Land Management Land

ENABLE MIDSTREAM PARTNERS

Page 3 of 7
Bear Den Project Phase 2
McKenzie County, North Dakota

NATURAL RESOURCE GROUP

FILE: M:\Clients\A-C\CEG\BearDenP2_ArcGIS\2014\05_CEG_BD2_wetlands_map_series.mxd | REVISED: 05/09/2014 | SCALE: 1:10,000 when printed at 11x17

DRAWN BY: MLINDHOLM

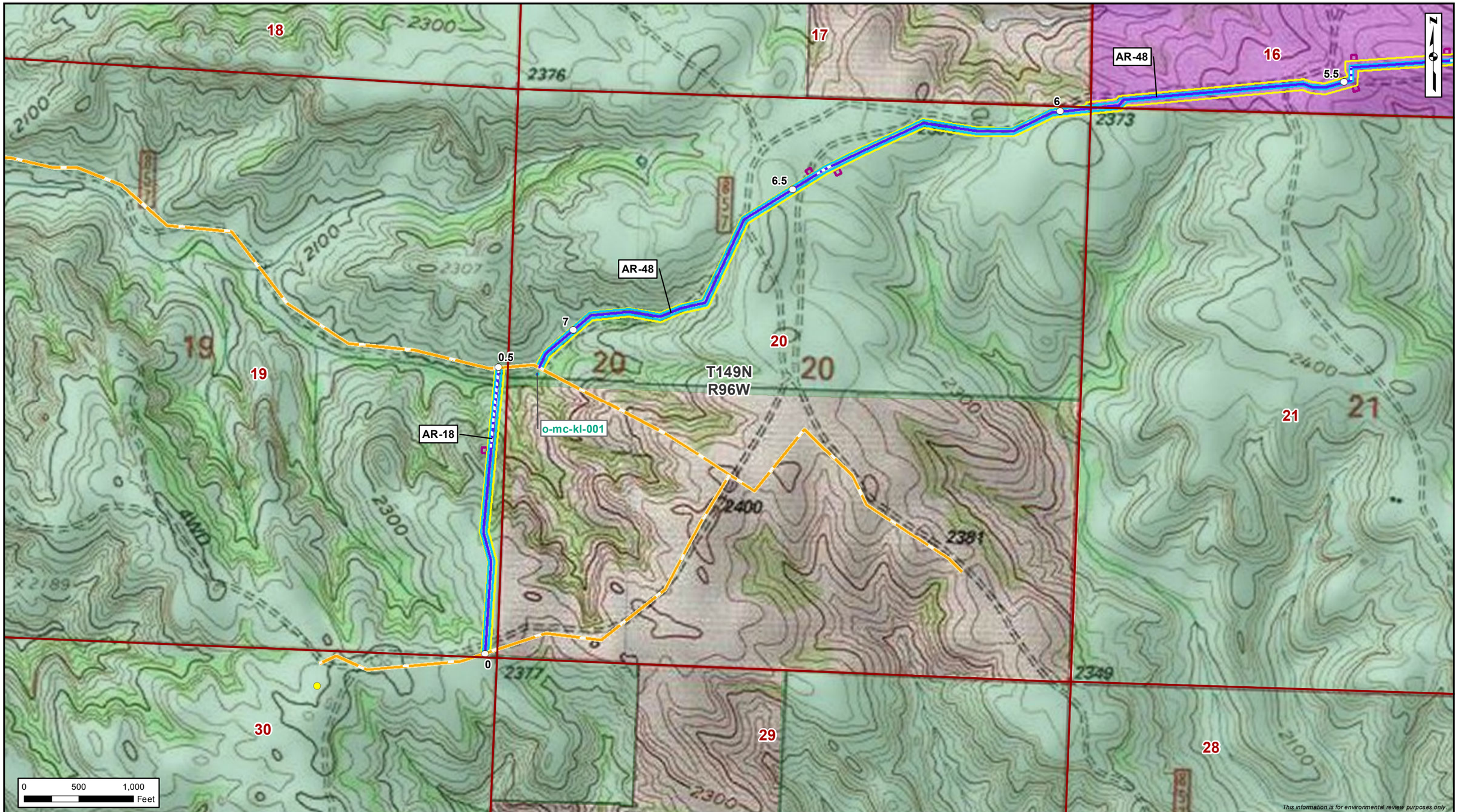

Mile Markers
Existing/Proposed Service Well
Proposed Project Centerline
Previously Authorized
Current Bores
Permanent Access Road
Temporary Access Road
Permanent Easement
Temporary Construction ROW
Extra Temporary Workspace
Existing/Proposed Well Pad
Waterbody
Wetland
United States Forest Service Land
North Dakota State Land
Bureau of Land Management Land

ENABLE MIDSTREAM PARTNERS

Page 4 of 7
Bear Den Project Phase 2
McKenzie County, North Dakota

NATURAL RESOURCE GROUP

FILE: M:\Clients\A-C\CEG\BearDenP2_ArcGIS\2014\05_CEG_BD2_wetlands_map_series.mxd | REVISED: 05/09/2014 | SCALE: 1:10,000 when printed at 11x17

DRAWN BY: MLINDHOLM

Mile Markers
Existing/Proposed Service Well
Proposed Project Centerline
Previously Authorized
Current Bores
Permanent Access Road
Temporary Access Road
Permanent Easement
Temporary Construction ROW
Extra Temporary Workspace
Existing/Proposed Well Pad
Waterbody
Wetland
United States Forest Service Land
North Dakota State Land
Bureau of Land Management Land

ENABLE MIDSTREAM PARTNERS

Bear Den Project Phase 2
McKenzie County, North Dakota

NATURAL RESOURCE GROUP

FILE: M:\Clients\A-C\CEG\BearDenP2_ArcGIS\2014\05_CEG_BD2_wetlands_map_series.mxd | REVISED: 05/09/2014 | SCALE: 1:10,000 when printed at 11x17

DRAWN BY: MLINDHOLM

Mile Markers
Existing/Proposed Service Well
Proposed Project Centerline
Previously Authorized
Current Bores
Permanent Access Road
Temporary Access Road
Permanent Easement
Temporary Construction ROW
Extra Temporary Workspace
Existing/Proposed Well Pad
Waterbody
Wetland
United States Forest Service Land
North Dakota State Land
Bureau of Land Management Land

ENABLE MIDSTREAM PARTNERS

Page 6 of 7
Bear Den Project Phase 2
McKenzie County, North Dakota

NATURAL RESOURCE GROUP

FILE: M:\Clients\A-C\CEG\BearDenP2_ArcGIS\2014\05_CEG_BD2_wetlands_map_series.mxd | REVISED: 05/09/2014 | SCALE: 1:10,000 when printed at 11x17

DRAWN BY: MLINDHOLM

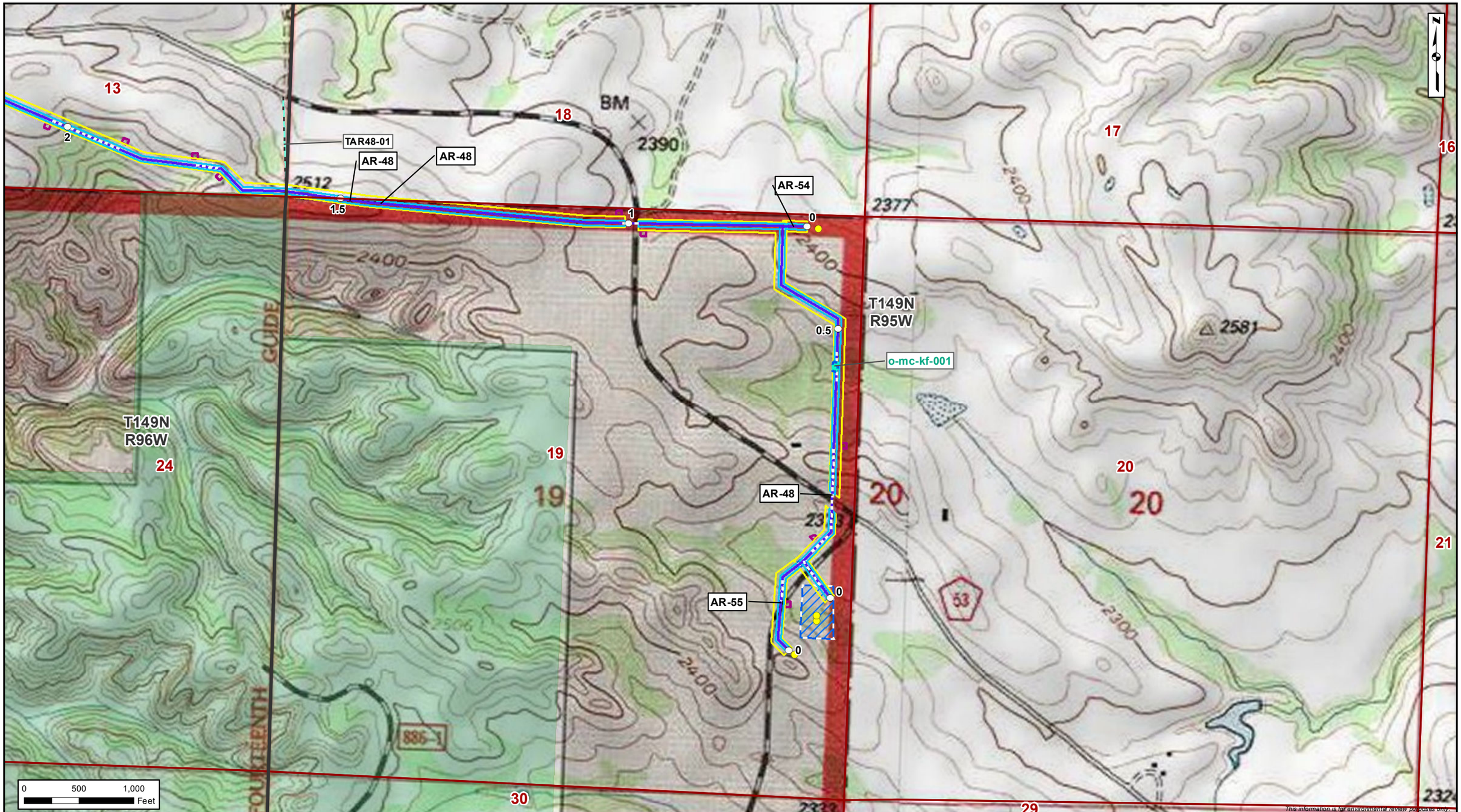

Mile Markers
Existing/Proposed Service Well
Proposed Project Centerline
Previously Authorized
Current Bores
Permanent Access Road
Temporary Access Road
Permanent Easement
Temporary Construction ROW
Extra Temporary Workspace
Existing/Proposed Well Pad
Waterbody
Wetland
United States Forest Service Land
North Dakota State Land
Bureau of Land Management Land

ENABLE MIDSTREAM PARTNERS

Page 7 of 7
Bear Den Project Phase 2
McKenzie County, North Dakota

NATURAL RESOURCE GROUP

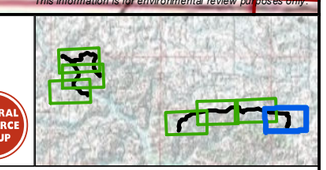

FILE: M:\Clients\A-C\CEG\BearDenP2_ArcGIS\2014\05_CEG_BD2_wetlands_map_series.mxd | REVISED: 05/09/2014 | SCALE: 1:10,000 when printed at 11x17

DRAWN BY: MLINDHOLM