Figure 1-1 Vicinity Map

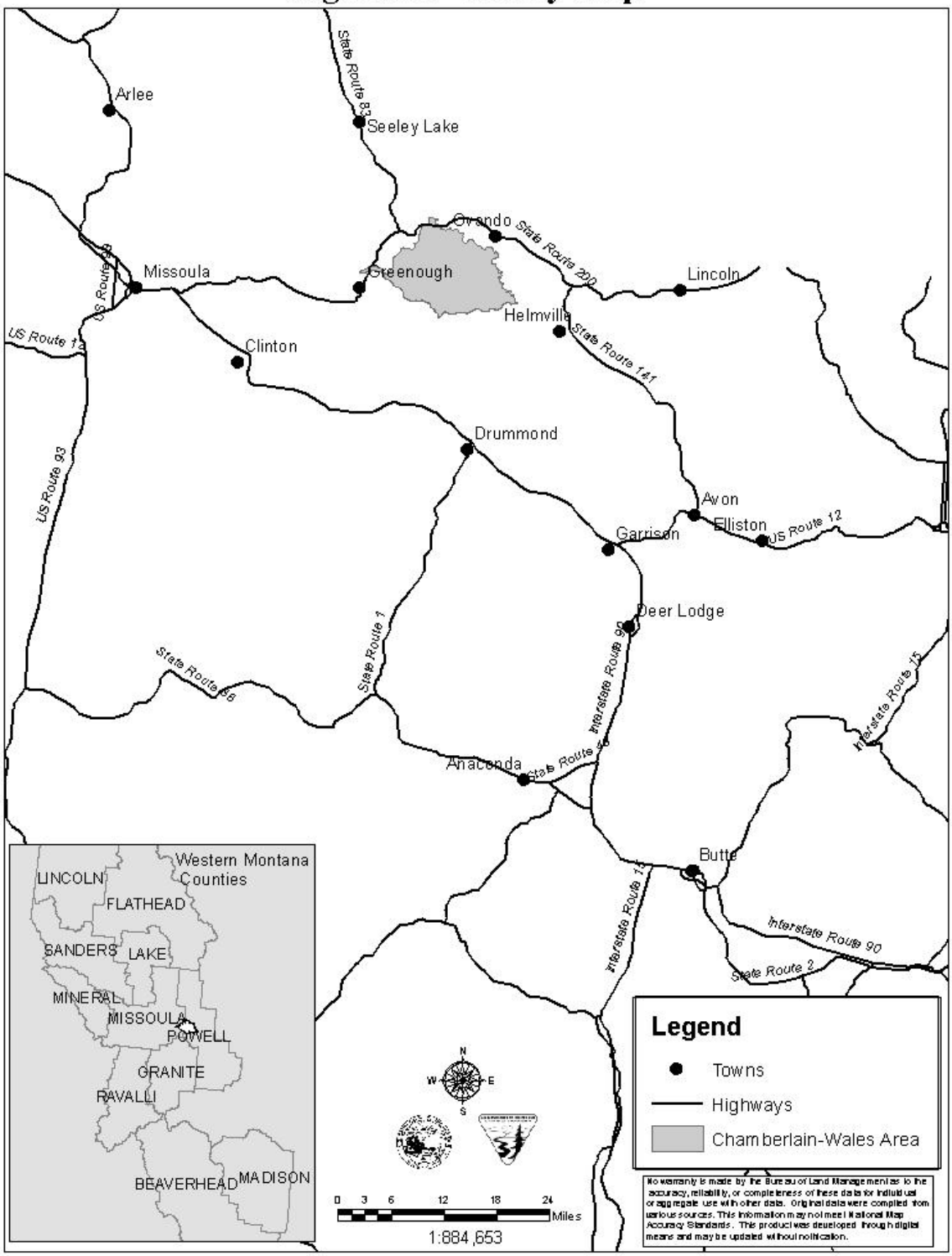

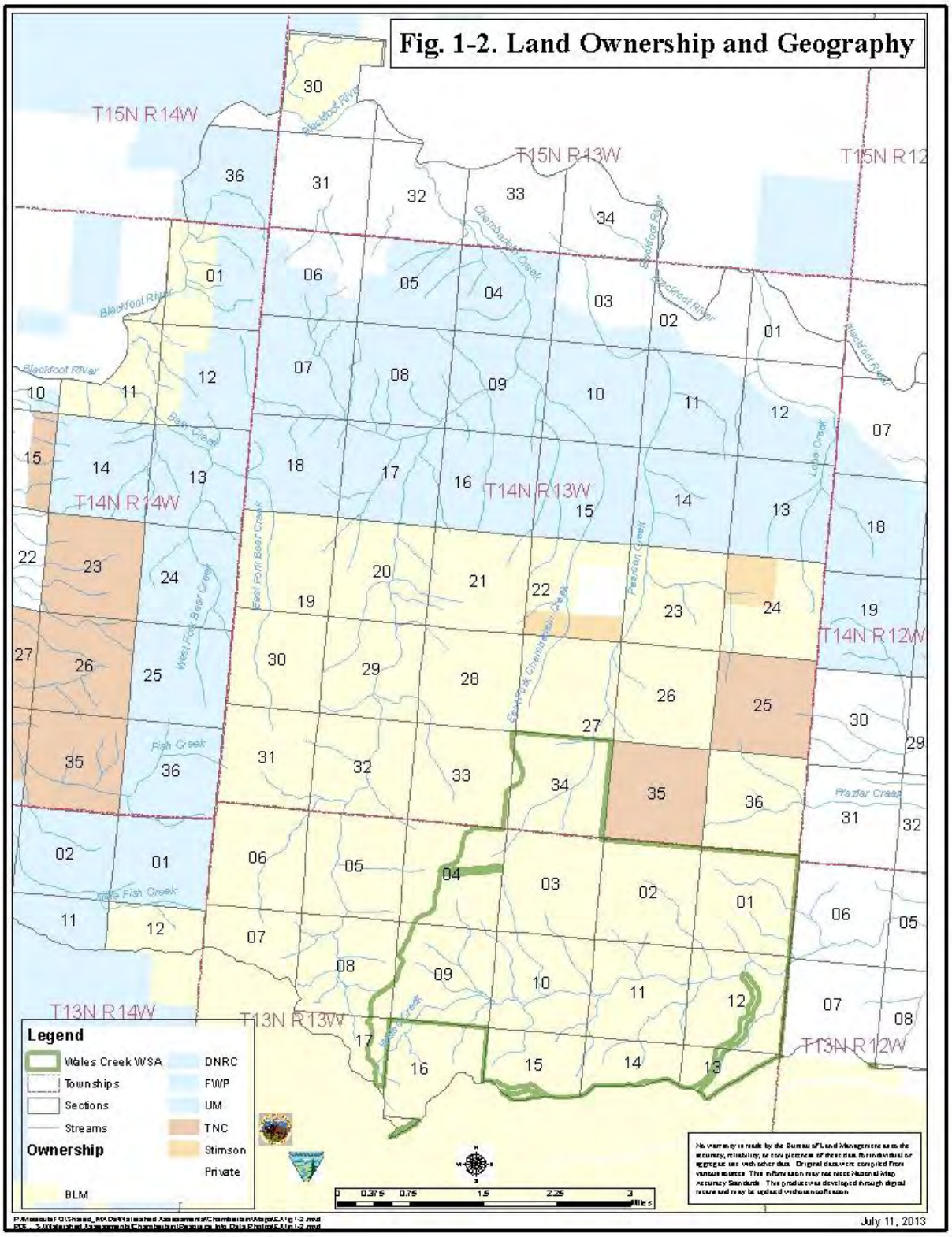
Fig. 1-2. Land Ownership and Geography
T15N R14W
T15N R13W
T15N R12
T14N R14W
T14N R13W
T14N R12W
T13N R14W
T13N R13W
T13N R12W
Blackfoot River
Chamberlain Creek
Bear Creek
East Fork Bear Creek
West Fork Bear Creek
Fish Creek
Little Fish Creek
Peerson Creek
East Fork Chamberlain Creek
Lone Creek
Prazier Creek
Legend
Wales Creek WSA
Townships
Sections
Streams
Ownership
BLM
DNRC
FWP
UM
TNC
Stimson
Private
0 0.375 0.75 1.5 2.25 3 Miles
July 11, 2013

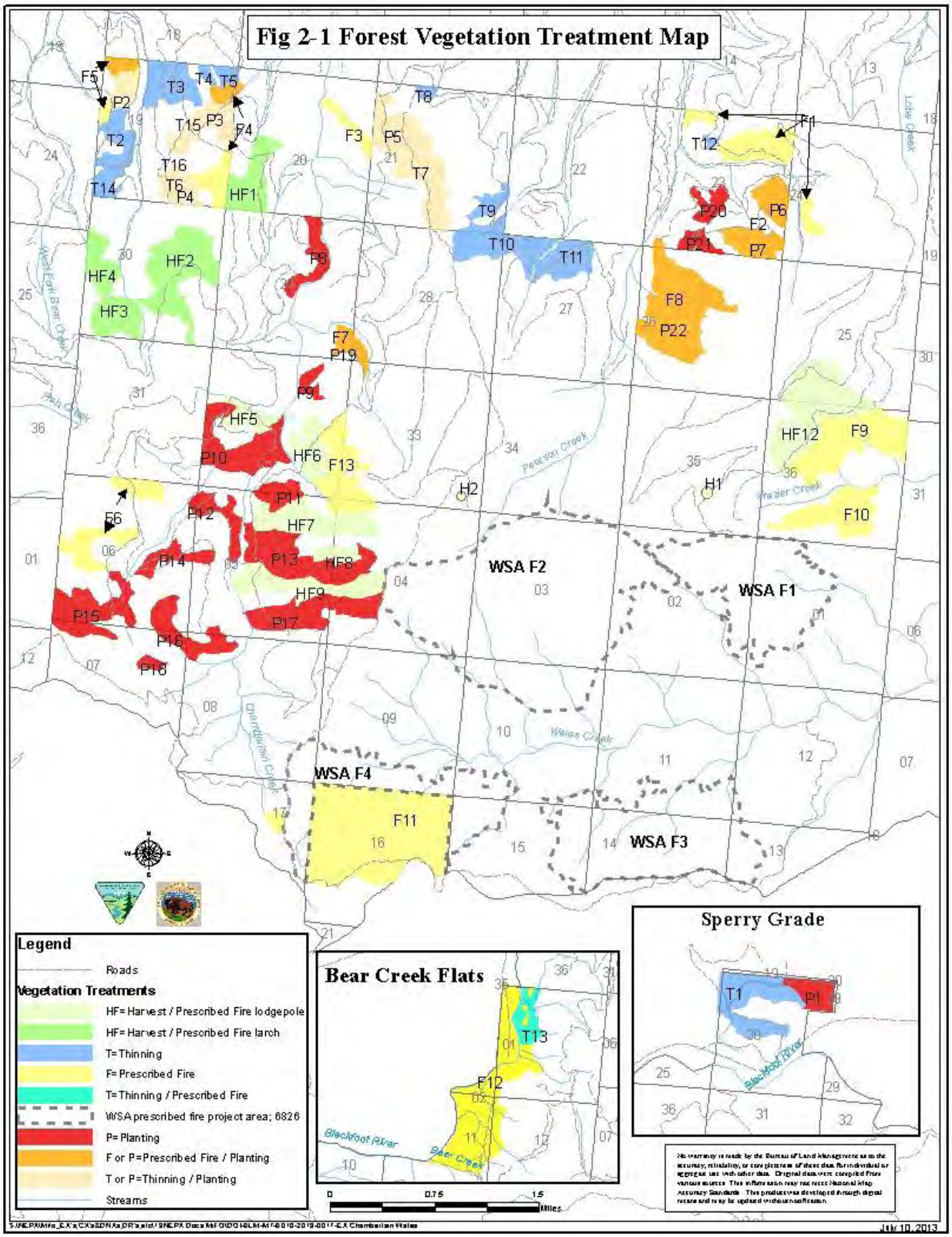
Fig 2-1 Forest Vegetation Treatment Map
WSA F1
WSA F2
WSA F3
WSA F4
Bear Creek Flats
Sperry Grade
Legend
Roads
Vegetation Treatments
HF= Harvest / Prescribed Fire lodgepole
HF= Harvest / Prescribed Fire larch
T= Thinning
F= Prescribed Fire
T= Thinning / Prescribed Fire
WSA prescribed fire project area; 6826
P= Planting
F or P= Prescribed Fire / Planting
T or P= Thinning / Planting
Streams
Miles
July 10, 2013

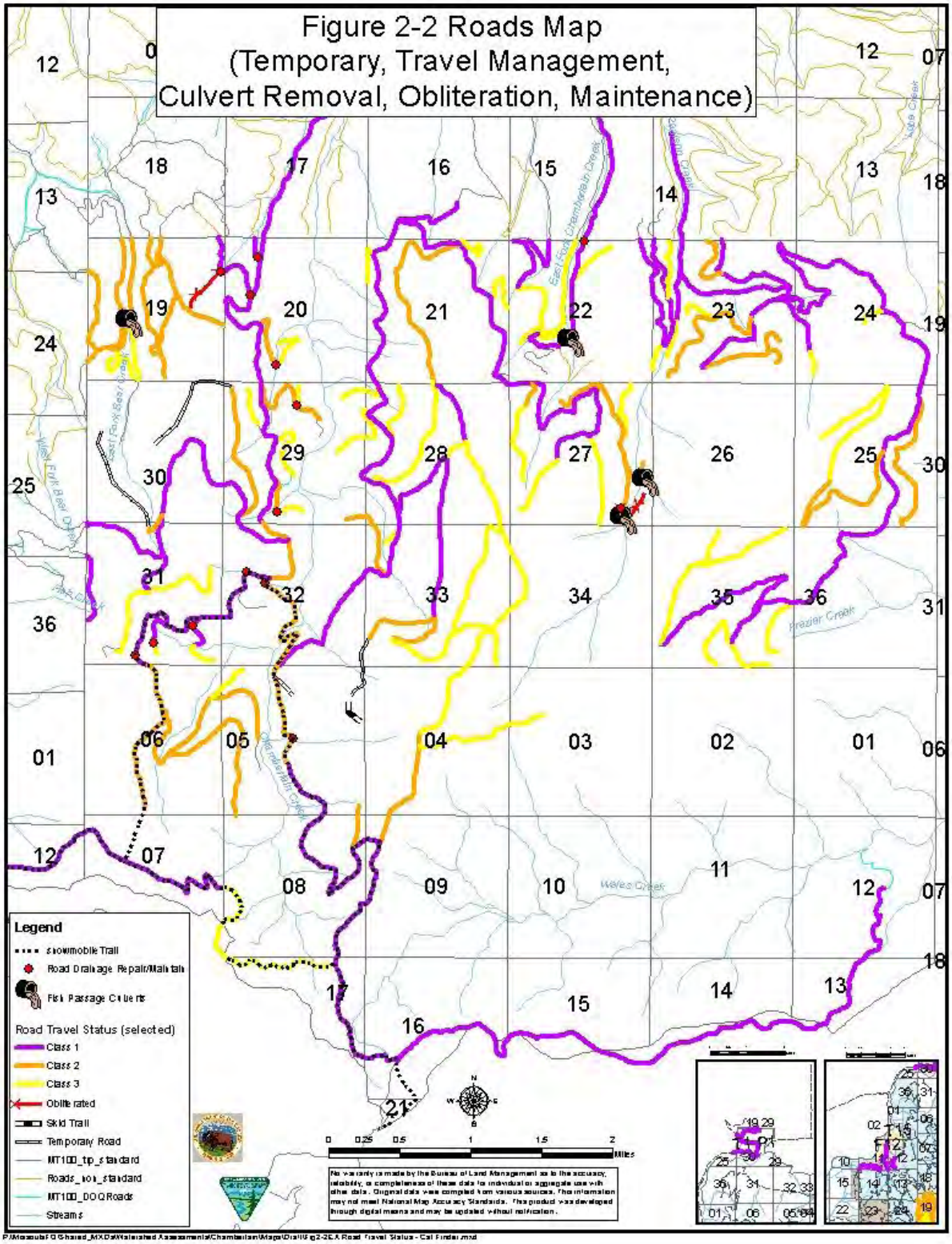
Figure 2-2 Roads Map
(Temporary, Travel Management,
Culvert Removal, Obliteration, Maintenance)
Legend
Snowmobile Trail
Road Drainage Repair/Maintain
Fish Passage Culverts
Road Travel Status (selected)
Class 1
Class 2
Class 3
Obliterated
Skid Trail
Temporary Road
MT100_tip_standard
Roads_tot_standard
MT100_DOQ Roads
Streams
Miles

Figure 3-1 Lynx Analysis Units and Habitat Map

LAUs Habitat

Miles
0 1.75 3.5 7

No warranty is made by the Bureau of Land Management as to the accuracy, reliability, or completeness of these data for individual or aggregate use with other data. Original data were compiled from various sources. This information may not meet National Map Accuracy Standards. This product was developed through digital means and may be updated without notification.

Document Path: P:\Missoula\GIS\Forest_NW\Watershed Assessments\Chamberlain\Maps\Final\FX3-1 Lynx Analysis Units.mxd

July 30, 2013

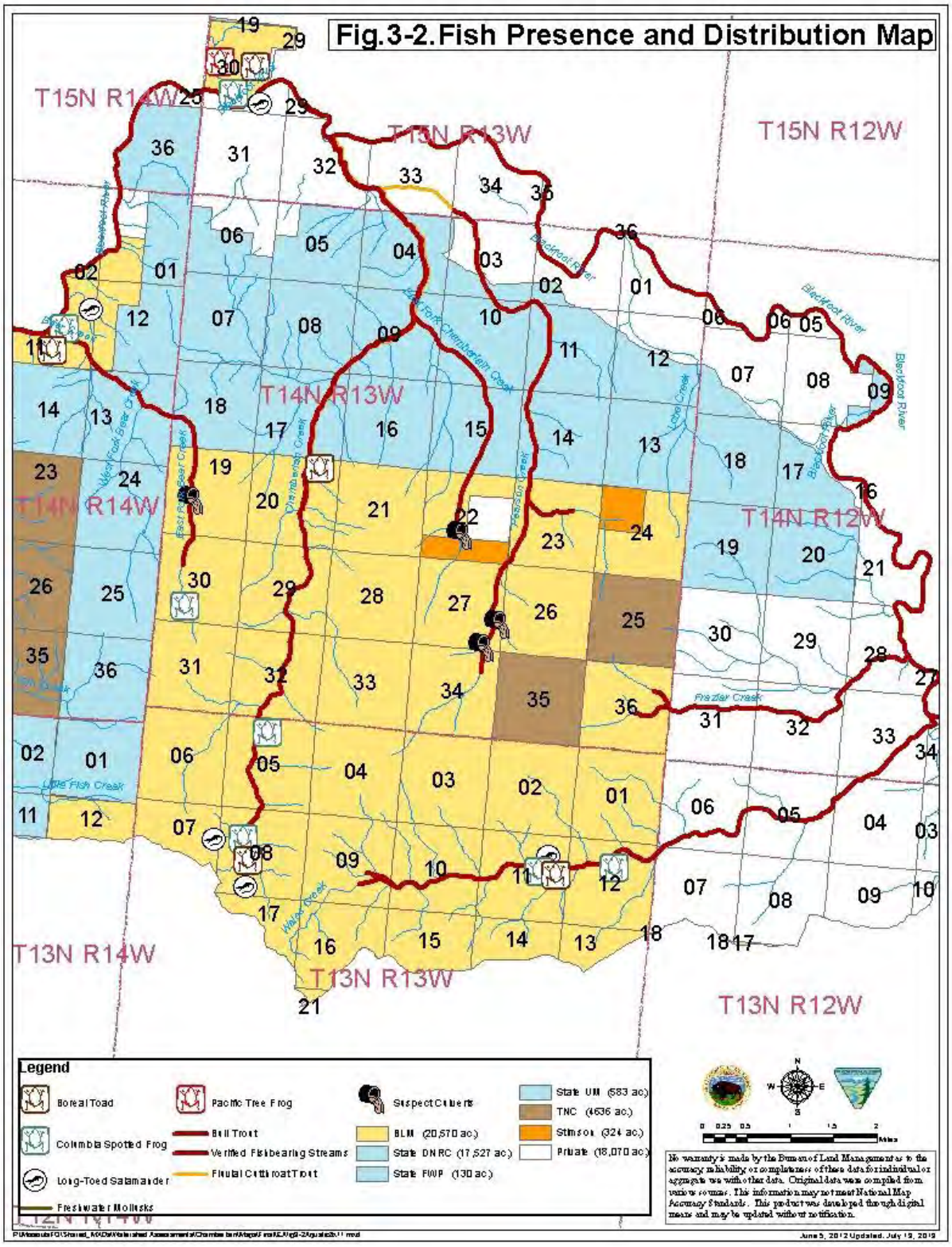
Fig.3-2. Fish Presence and Distribution Map
T15N R14W
T15N R13W
T15N R12W
T14N R13W
T14N R14W
T14N R12W
T13N R14W
T13N R13W
T13N R12W
Blackfoot River
Little Fish Creek
Legend
Boreal Toad
Pacific Tree Frog
Suspect Culverts
State UM (583 ac.)
Columbia Spotted Frog
Bull Trout
Verified Fishbearing Streams
BLM (20,570 ac.)
TNC (1636 ac.)
Stimson (324 ac.)
Fluvial Cutthroat Trout
State DNRC (17,527 ac.)
Private (18,070 ac.)
Long-Toed Salamander
State FWP (130 ac.)
Freshwater Mollusks
No warranty is made by the Bureau of Land Management as to the accuracy, reliability, or completeness of these data for individual or aggregate use with other data. Original data were compiled from various sources. This information may not meet National Map Accuracy Standards. This product was developed through digital means and may be updated without notification.
June 5, 2012 Updated. July 12, 2012