Map 1 Location of BLM Land Fred Burr Creek, Montana

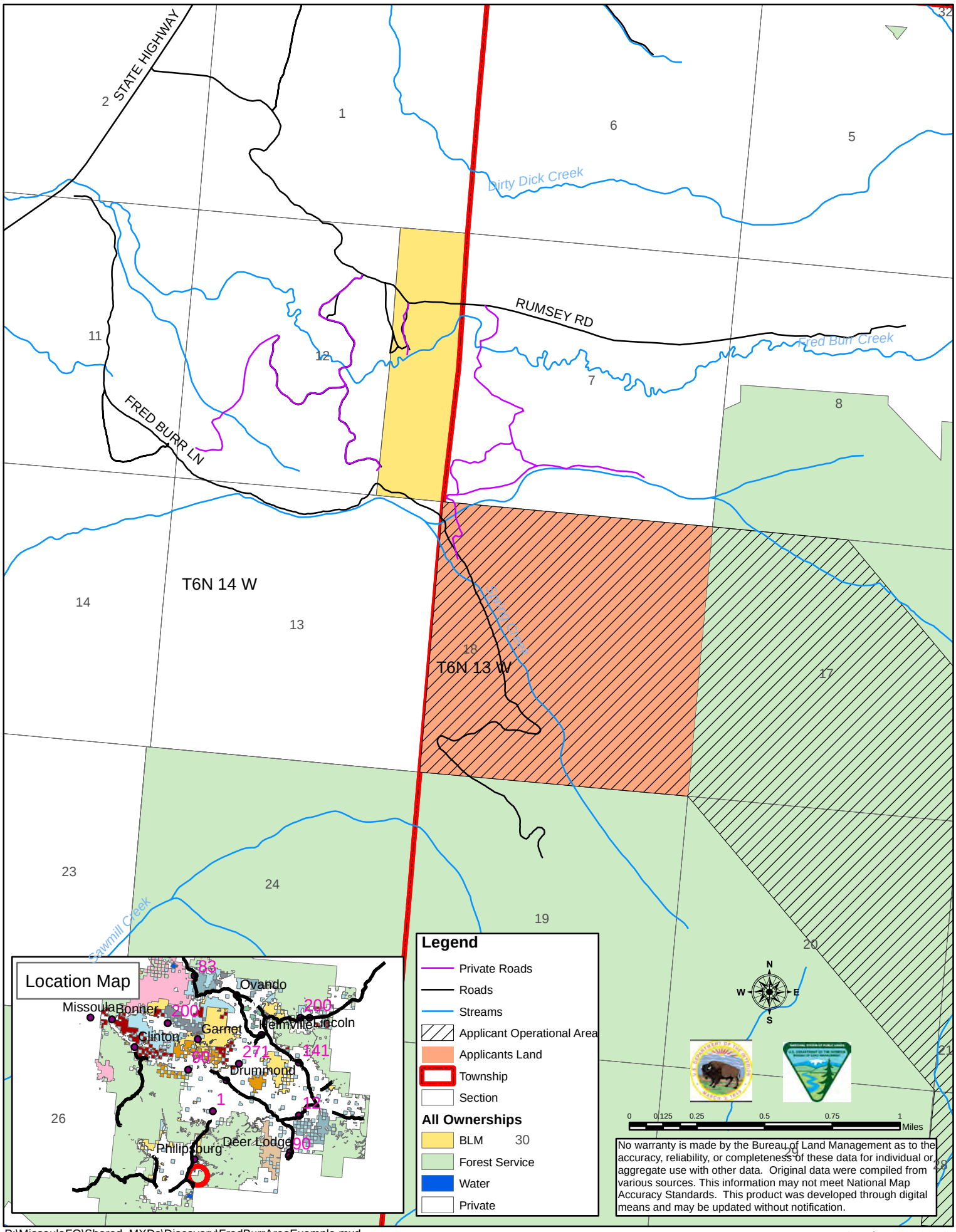

P:\MissoulaFO\Shared_MXDs\Discovery\FredBurrAreaExample.mxd

October 29, 2013

Map 2 Proposed Action Road and Bridge Location

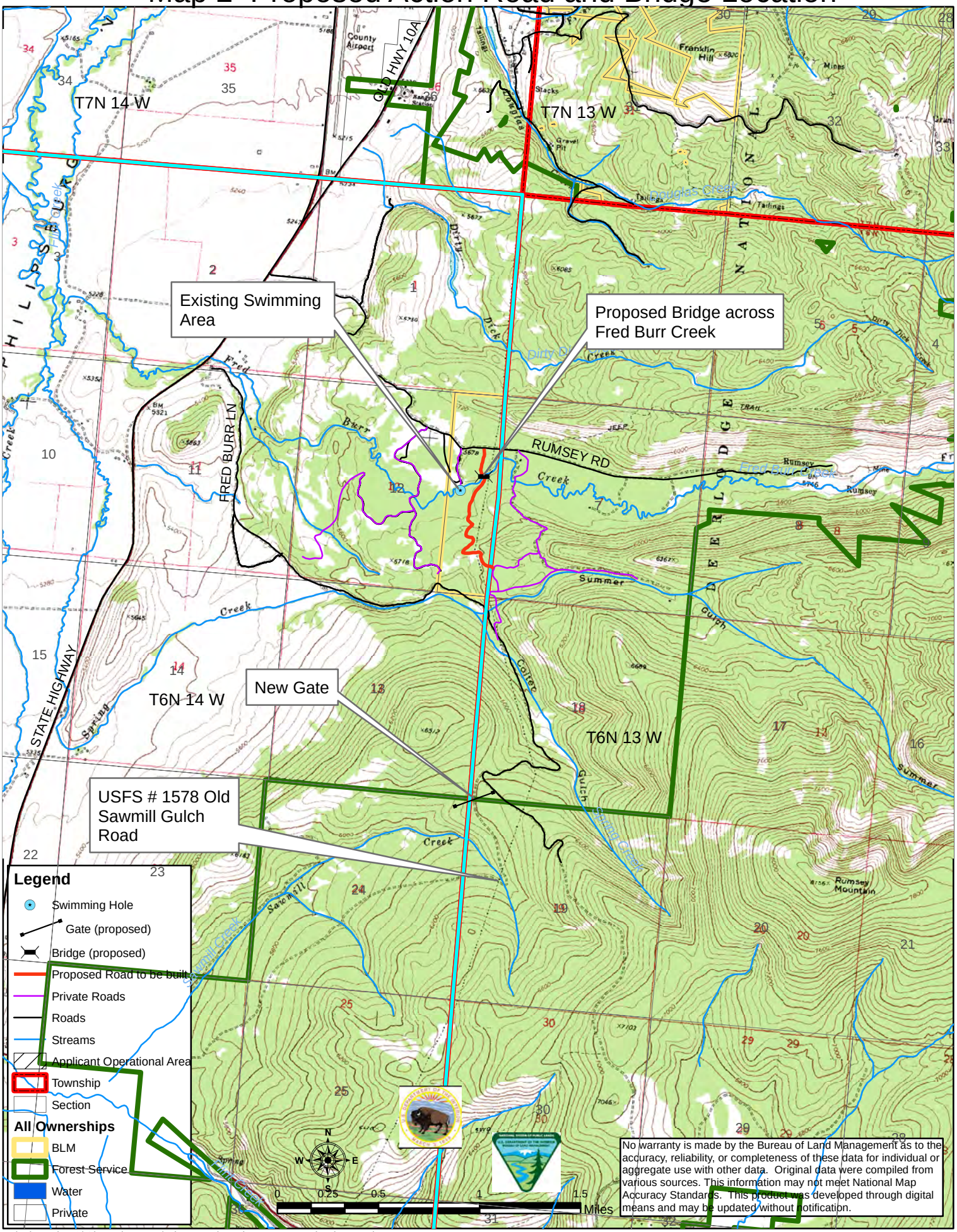

P:\MissoulaFO\Shared_MXDs\Discovery\FredBurrProposedaction.mxd

December 5, 2013

Map 3 No Action Alternative

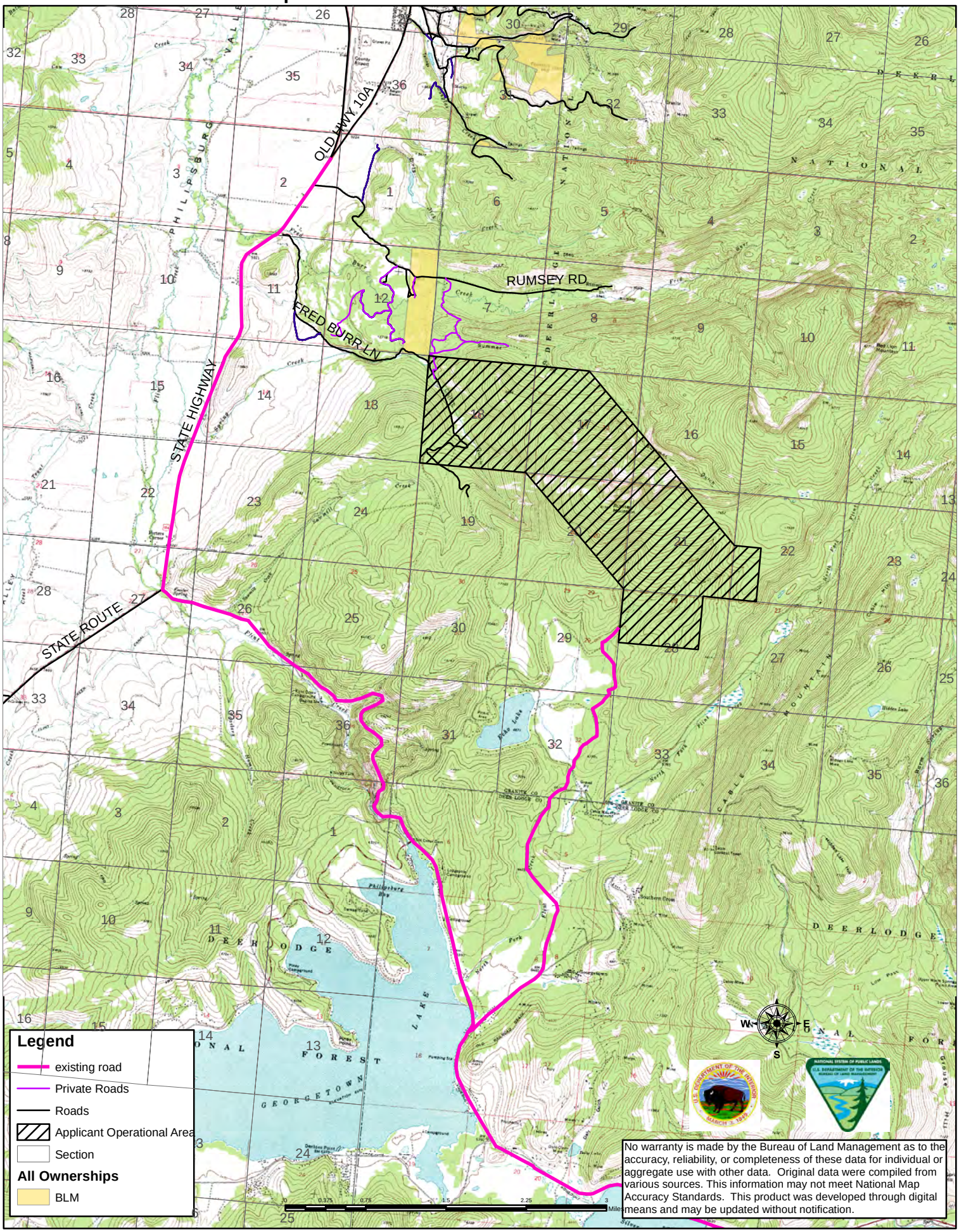

No warranty is made by the Bureau of Land Management as to the accuracy, reliability, or completeness of these data for individual or aggregate use with other data. Original data were compiled from various sources. This information may not meet National Map Accuracy Standards. This product was developed through digital means and may be updated without notification.

P:\MissoulaFO\Shared_MXDs\Discovery\FredBurrAreaExample.mxd

October 29, 2013