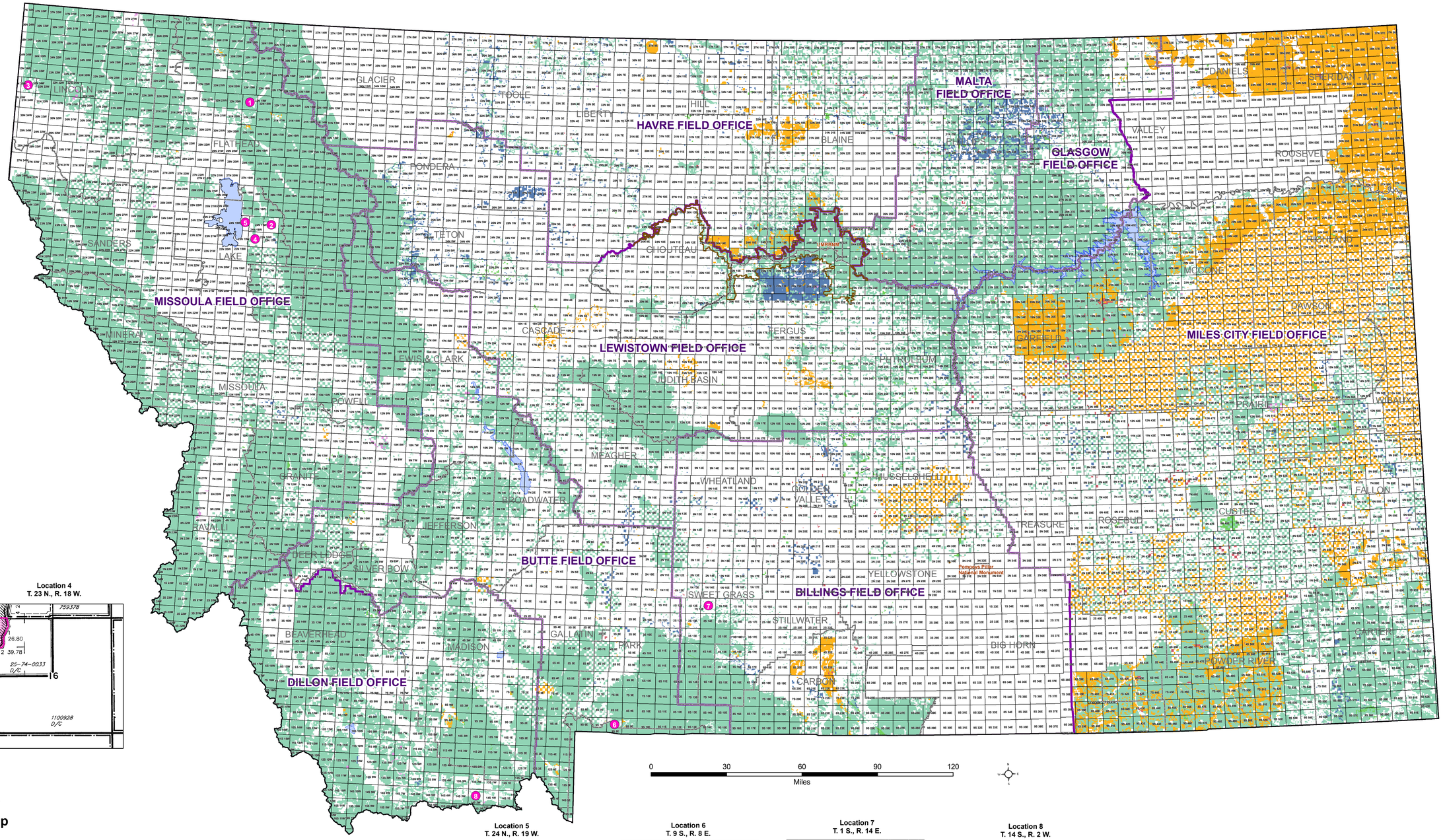

Location 1
T. 32 N., R. 19 W.

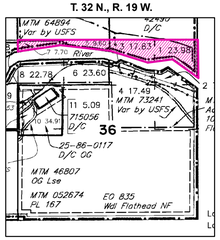

Location 2
T. 24 N., R. 17 W.

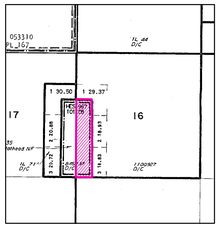

Location 3
T. 32 N., R. 34 W.

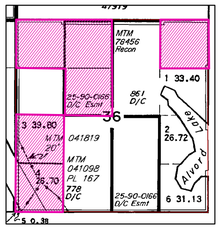

Location 4
T. 23 N., R. 18 W.

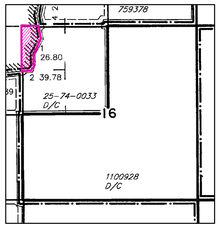

Location 5
T. 24 N., R. 19 W.

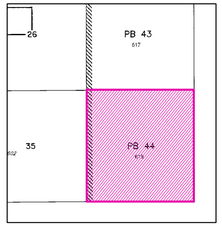

Location 6
T. 9 S., R. 8 E.

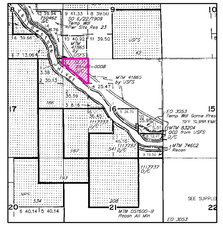

Location 7
T. 1 S., R. 14 E.

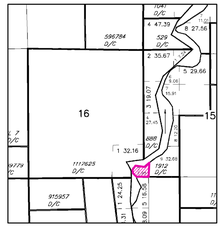

Location 8
T. 14 S., R. 2 W.

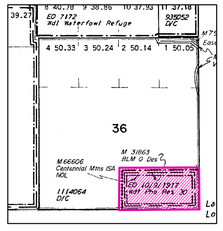

- National Monument
- County
- BLM Field Office Boundary

Federal Mineral Ownership

- All minerals
- Coal
- Coal, oil, and gas
- Oil
- Oil and gas
- Other
- Restricted
- None

No warranty is made by the BLM as to the accuracy, reliability, or completeness of this data for individual use or aggregate use with other data.

Map prepared by:
Bureau of Land Management
Montana/Dakotas State Office
5001 Southgate Drive
Billings, MT 59101

November 15, 2011