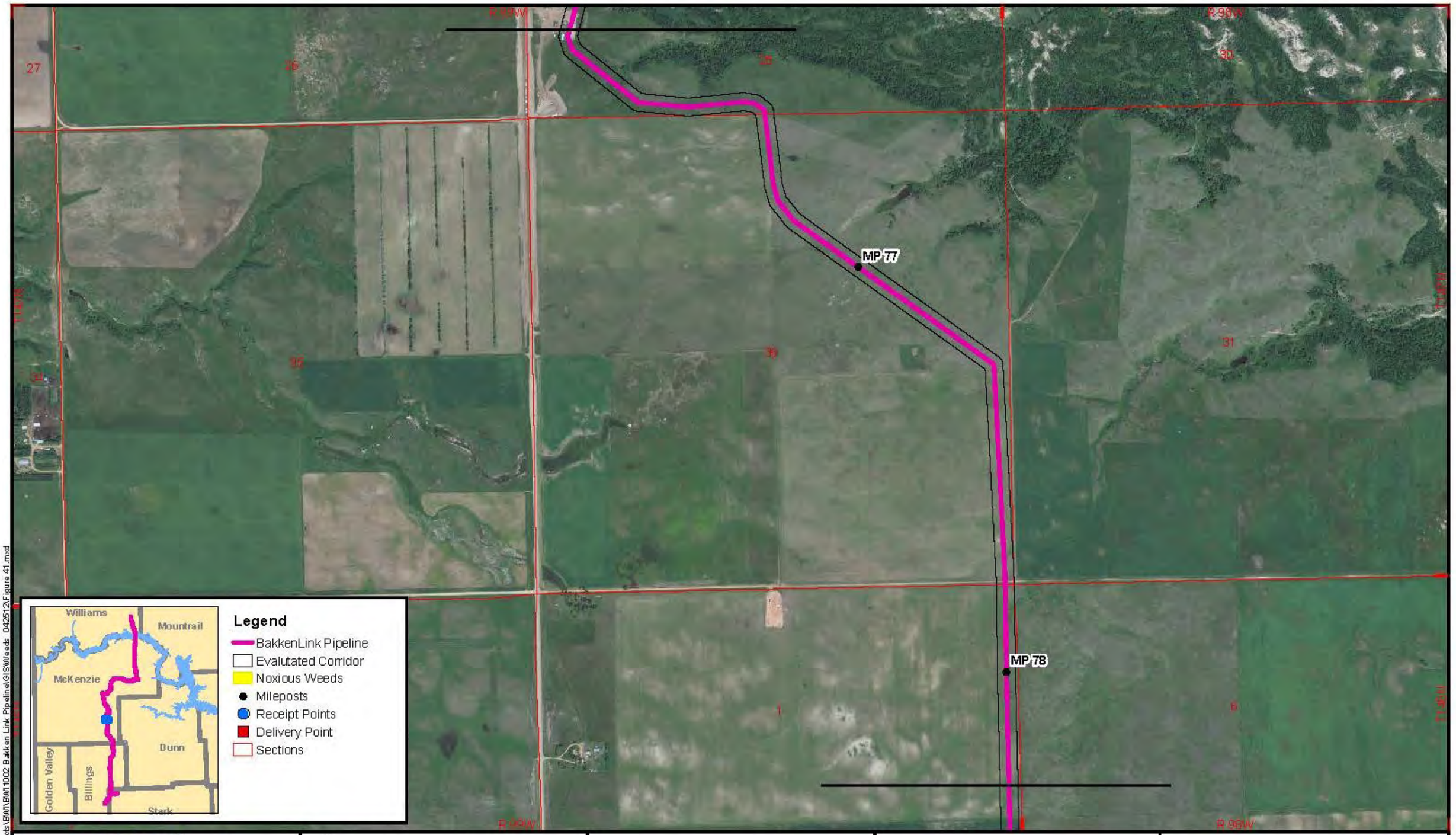

Carlson McCain
ENVIRONMENTAL • ENGINEERING • SURVEYING
2718 Gateway Avenue, #101, Bismarck, North Dakota 58503
www.carlsonmccain.com

1:12,000 1 inch = 1,000 feet
0 250 500 1,000 Feet
Basemap: 2010 NAIP Orthophoto

BakkenLink Pipeline LLC

BakkenLink Pipeline
Mileposts 76.2-78.3
McKenzie County

FIGURE 41
Noxious Weed Locations

April 2012 R:\projects\BWI\BWI1002 Bakken Link Pipeline\GIS\Weeds 042512\Figure 41.mxd

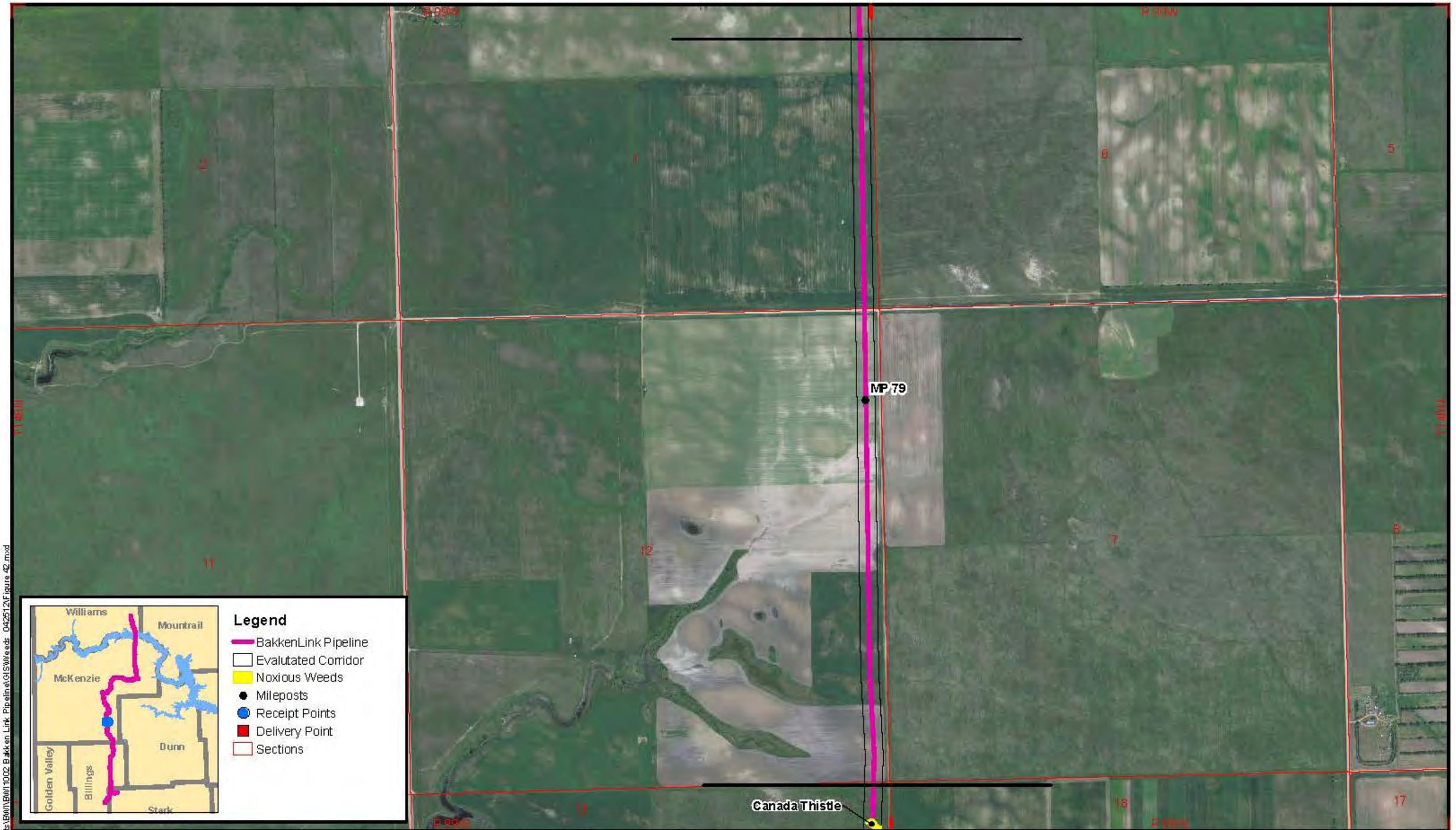

R:\projects\BW\BW01002 Bakken Link Pipeline\GIS\Weeds 042512\Figure 42.mxd

April 2012

Carlson McCain
ENVIRONMENTAL • ENGINEERING • SURVEYING
2718 Gateway Avenue, #101, Bismarck, North Dakota 58503
www.carlsonmccain.com

1:12,000 1 inch = 1,000 feet

0 250500 1,000 Feet

Basemap: 2010 NAIP Orthophoto

BakkenLink Pipeline LLC

BakkenLink Pipeline
Mileposts 78.3-79.9
McKenzie County

FIGURE 42
Noxious Weed Locations

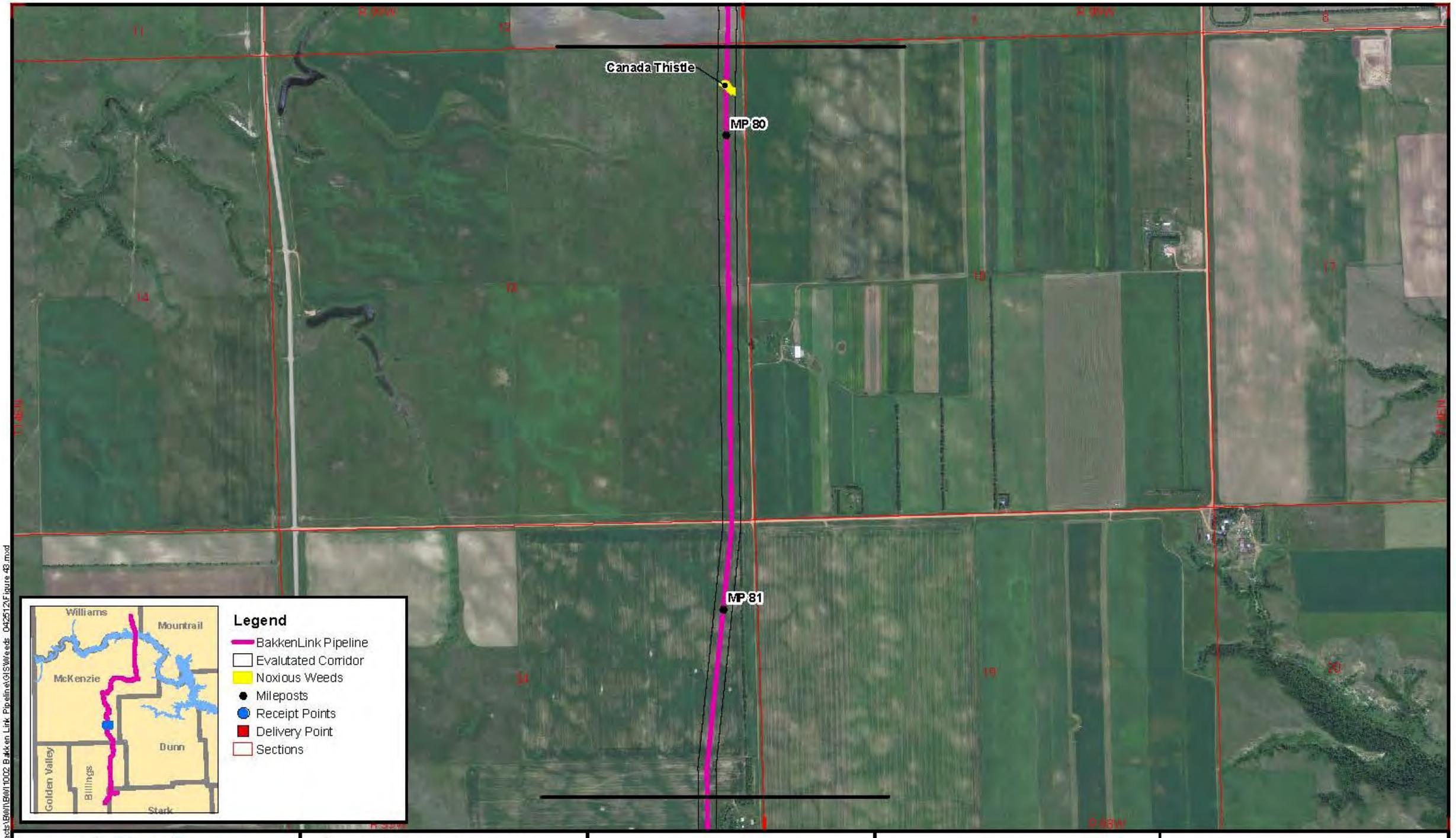

R:\projects\BWI\BWI1002 Bakken Link Pipeline\GIS\Weeds 042512\Figure 43.mxd

April 2012

Carlson McCain
ENVIRONMENTAL • ENGINEERING • SURVEYING
2718 Gateway Avenue, #101, Bismarck, North Dakota 58503
www.carlsonmccain.com

1:12,000 1 inch = 1,000 feet

0 250 500 1,000 Feet

Basemap: 2010 NAIP Orthophoto

BakkenLink Pipeline LLC

BakkenLink Pipeline
Mileposts 79.9-81.3
McKenzie County

FIGURE 43
Noxious Weed Locations

Canada Thistle

Canada Thistle

MP 82

Canada Thistle

Canada Thistle

MP 83

Legend

- BakkenLink Pipeline
- Evalutated Corridor
- Noxious Weeds
- Mileposts
- Receipt Points
- Delivery Point
- Sections

R:\projects\BW\BW0110\02 Bakken Link Pipeline\GIS\Weeds 042512\Figure 44.mxd

April 2012

Carlson McCain
ENVIRONMENTAL•ENGINEERING•SURVEYING
2718 Gateway Avenue, #101, Bismarck, North Dakota 58503
www.carlsonmccain.com

1:12,000 1 inch = 1,000 feet

0 250500 1,000 Feet

Basemap: 2010 NAIP Orthophoto

BakkenLink Pipeline LLC

BakkenLink Pipeline
Mileposts 81.3-83.0
McKenzie County

FIGURE 44
Noxious Weed Locations

MP 83

MP 84

Williams
Mountrail
McKenzie
Dunn
Golden Valley
Billings
Stark

Legend

- BakkenLink Pipeline
- Evalutated Corridor
- Noxious Weeds
- Mileposts
- Receipt Points
- Delivery Point
- Sections

R:\projects\BW\BW1002 BakkenLink Pipeline\GIS\Weeds 042512\Figure 45.mxd

April 2012

Carlson McCain
ENVIRONMENTAL•ENGINEERING•SURVEYING
2718 Gateway Avenue, #101, Bismarck, North Dakota 58503
www.carlsonmccain.com

1:12,000 1 inch = 1,000 feet

0 250 500 1,000 Feet

Basemap: 2010 NAIP Orthophoto

BakkenLink Pipeline LLC

BakkenLink Pipeline
Mileposts 83.0-84.6
McKenzie County

FIGURE 45
Noxious Weed Locations

MP 85

MP 86

Williams
Mountrail
McKenzie
Dunn
Golden Valley
Billings
Stark

Legend

- BakkenLink Pipeline
- Evalutated Corridor
- Noxious Weeds
- Mileposts
- Receipt Points
- Delivery Point
- Sections

R:\projects\BWI\BWI1002 BakkenLink Pipeline\GIS\Weeds 042512\Figure 46.mxd

May 2012

Carlson McCain
ENVIRONMENTAL•ENGINEERING•SURVEYING
2718 Gateway Avenue, #101, Bismarck, North Dakota 58503
www.carlsonmccain.com

1:12,000 1 inch = 1,000 feet

0 250500 1,000 Feet

Basemap: 2010 NAIP Orthophoto

BakkenLink Pipeline LLC

BakkenLink Pipeline
Mileposts 84.6-86.5
McKenzie County

FIGURE 46
Noxious Weed Locations

MP 87

MP 88

Canada Thistle

Canada Thistle

Legend

- BakkenLink Pipeline
- Evalutated Corridor
- Noxious Weeds
- Mileposts
- Receipt Points
- Delivery Point
- Sections

R:\projects\BW\EB001\002 Bakken Link Pipeline\GIS\Weeds 042512\Figure 47.mxd

May 2012

Carlson McCain
ENVIRONMENTAL•ENGINEERING•SURVEYING
2718 Gateway Avenue, #101, Bismarck, North Dakota 58503
www.carlsonmccain.com

1:12,000 1 inch = 1,000 feet

0 250500 1,000 Feet

Basemap: 2010 NAIP Orthophoto

BakkenLink Pipeline LLC

BakkenLink Pipeline
Mileposts 86.5-88.5
McKenzie County

FIGURE 47
Noxious Weed Locations

Canada Thistle
Canada Thistle
MP 89
Canada Thistle
Canada Thistle
Canada Thistle
MP 90
MP 0
MP 91

Legend

- BakkenLink Pipeline
- Evalutated Corridor
- Noxious Weeds
- Mileposts
- Receipt Points
- Delivery Point
- Sections

R:\projects\BW\1BW011002 Bakken Link Pipeline\GIS\Weeds 042512\Figure 48.mxd

May 2012

Carlson McCain
ENVIRONMENTAL•ENGINEERING•SURVEYING
2718 Gateway Avenue, #101, Bismarck, North Dakota 58503
www.carlsonmccain.com

1:12,000 1 inch = 1,000 feet

0 250500 1,000 Feet

Basemap: 2010 NAIP Orthophoto

BakkenLink Pipeline LLC

BakkenLink Pipeline
Mileposts 88.5-90.9
McKenzie County

FIGURE 48
Noxious Weed Locations

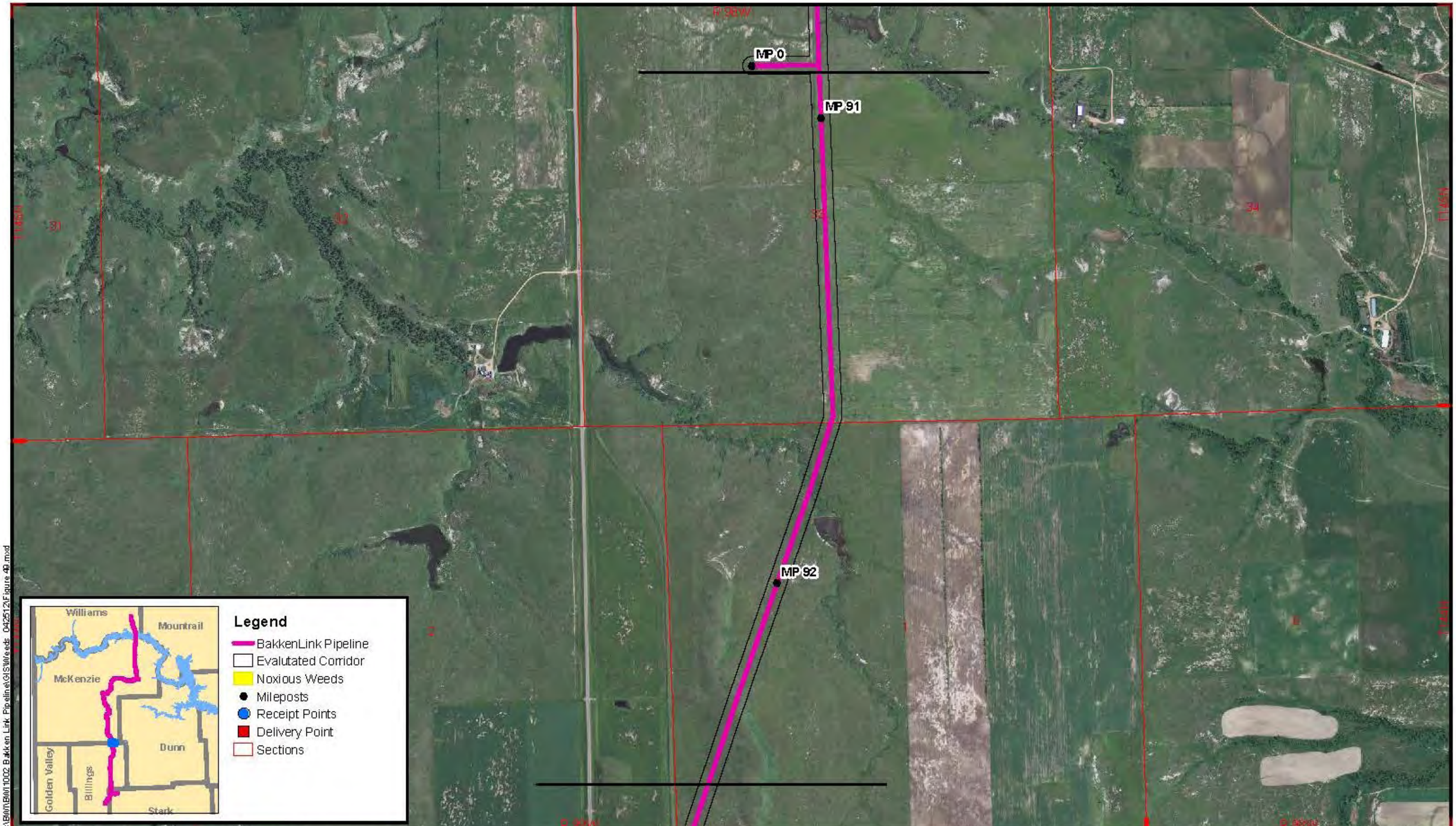

Carlson McCain
ENVIRONMENTAL • ENGINEERING • SURVEYING
2718 Gateway Avenue, #101, Bismarck, North Dakota 58503
www.carlsonmccain.com

1:12,000 1 inch = 1,000 feet
0 250 500 1,000 Feet
Basemap: 2010 NAIP Orthophoto

BakkenLink Pipeline LLC

BakkenLink Pipeline
Mileposts 90.9-92.3
McKenzie County

FIGURE 49
Noxious Weed Locations

R:\projects\BWI\BWI1002 Bakken Link Pipeline\GIS\Weeds_042512\Figure 49.mxd
May 2012

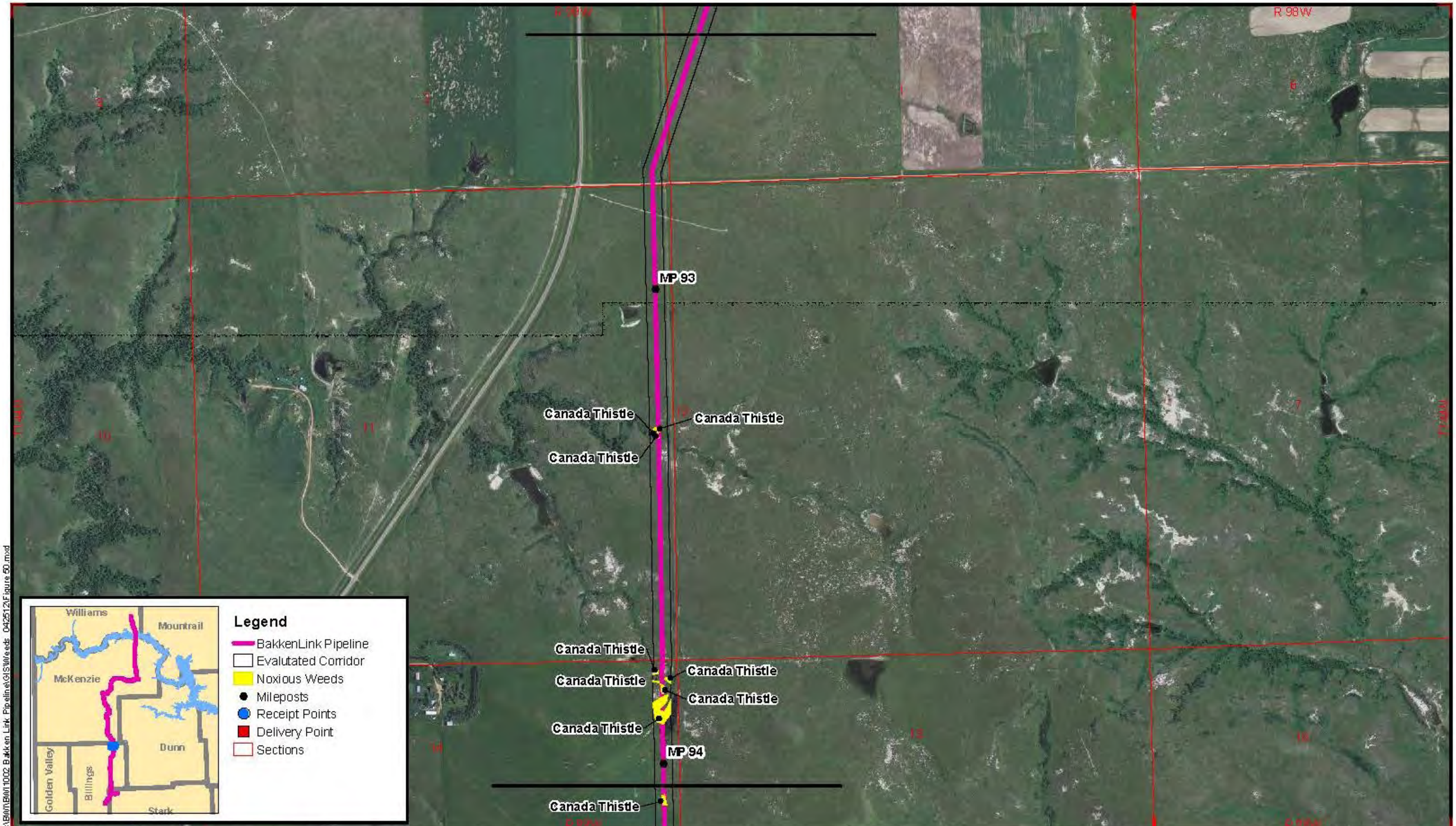

Carlson McCain
ENVIRONMENTAL • ENGINEERING • SURVEYING
2718 Gateway Avenue, #101, Bismarck, North Dakota 58503
www.carlsonmccain.com

1:12,000 1 inch = 1,000 feet
0 250 500 1,000 Feet
Basemap: 2010 NAIP Orthophoto

BakkenLink Pipeline LLC

BakkenLink Pipeline
Mileposts 92.3-94.0
Billings County

FIGURE 50
Noxious Weed Locations

R:\projects\BWI\BWI1002 Bakken Link Pipeline\GIS\Weeds 042512\Figure 50.mxd
May 2012