Appendix 9.2

Maps

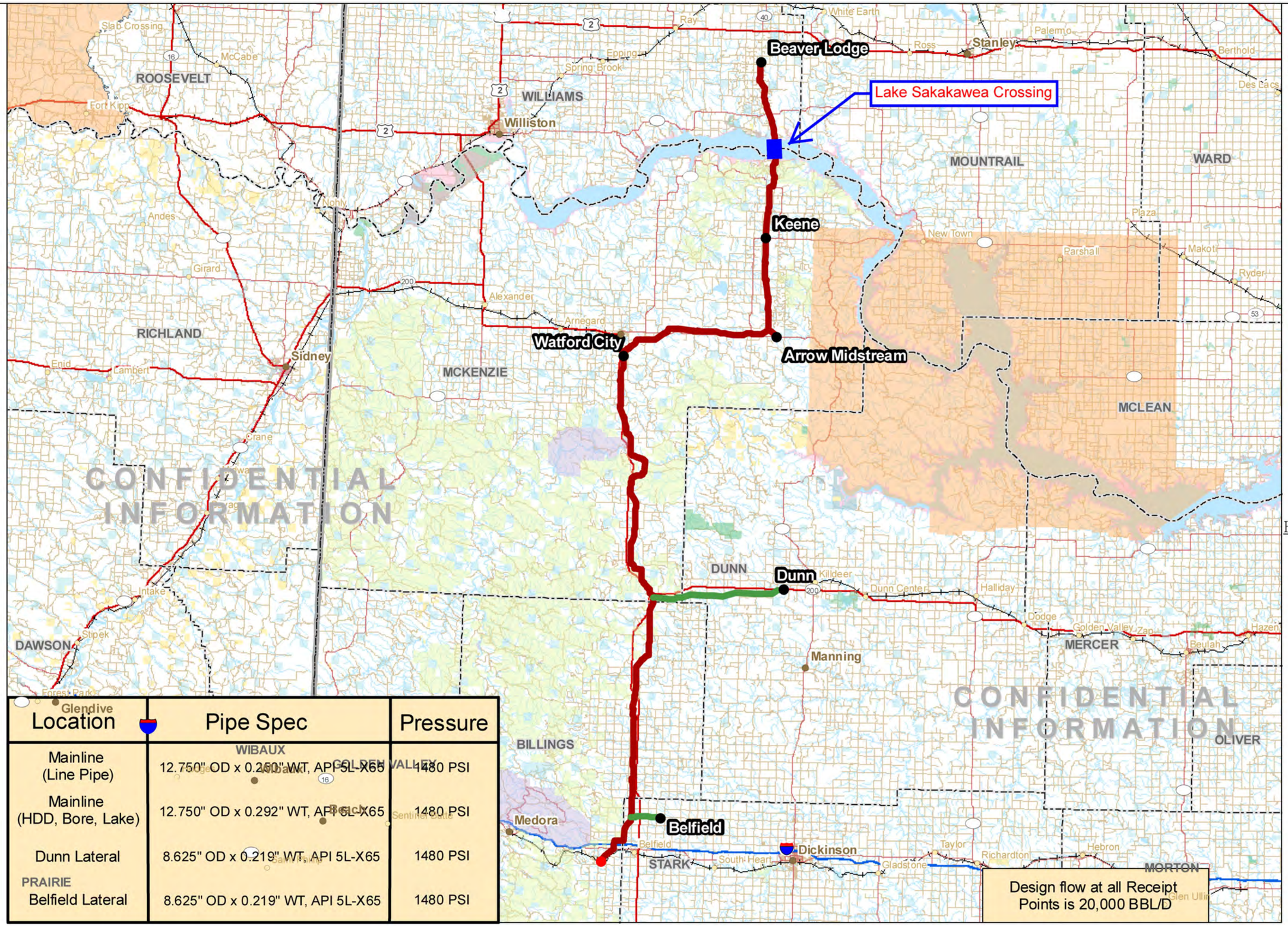

Location	Pipe Spec	Pressure
Mainline (Line Pipe)	12.750" OD x 0.250" WT, API 5L-X65	1480 PSI
Mainline (HDD, Bore, Lake)	12.750" OD x 0.292" WT, API 5L-X65	1480 PSI
Dunn Lateral	8.625" OD x 0.219" WT, API 5L-X65	1480 PSI
Belfield Lateral	8.625" OD x 0.219" WT, API 5L-X65	1480 PSI

Proposed Route

Diameter

- 8 Inch
- 12 Inch

- Delivery Point (By Others)
- Receipt Points (By Others)
- Indian Reservation
- National Wildlife Refuge
- National Forest and Ranger District
- Wilderness Area
- US Bureau of Land Management
- US Bureau of Reclamation
- US Department of Agriculture
- US Department of Interior
- US Forest Service
- Tribal Land
- State Government
- US Government
- Local Government
- Right of Way
- US Army Corps of Engineers
- National Wildlife Refuge
- USFS National Grassland
- National Parks Service
- ND Game and Fish
- ND State Land Department
- ND Parks and Recreation
- Railroads

BakkenLink Pipeline LLC.

BARTLETT & WEST

Route is not final and is subject to change.

5.5 2.75 0 5.5
MILES

SCALE 1:696,960 IF PRINTED AT 11 X 17

PROJECT CONSULTING SERVICES, INC.
TEXAS ENGINEERING REGISTRATION F-8514
1800 WEST LOOP SOUTH, SUITE 900
HOUSTON, TX 77027-7082
(713) 952-7380 Fax (713) 952-7082
www.projectconsulting.com

NORTH DAKOTA OIL GATHERING SYSTEM
BAKKENLINK PIPELINE
PROPOSED PIPELINE ROUTE

DRAWN BY: JPD	CHK'D. BY: P.C.S.
DATE: 10.31.2011	APPRV. BY: P.C.S.
DWG. NO. 10045-700-00	REV 5

Bakkenlink Proposed Route, Lake Sakakawea Crossing

Legend

- Proposed Centerline
- County Boundary
- Proposed Workspace

Shore to shore crossing length 12,166 lf.

*length based on water edge
location at time of civil survey, May 2011

N

0 1,000 2,000

Feet

NAD 83 SPCS 3301. Map Size 8.5 x 11. 10.25.2011

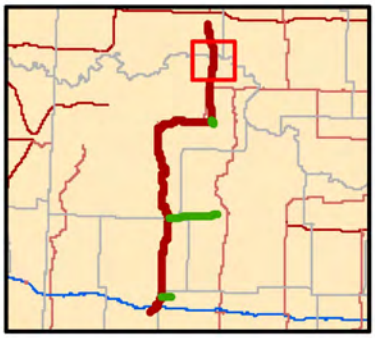

Bakkenlink Proposed Route, Lake Sakakawea North Shore Crossing

Legend

- Proposed Centerline
- Permanent Easement
- Temporary Easement
- Additional Temporary Workspace

Workspace dimension 330' x 1150'

N

0 125 250

Feet

NAD 83 SPCS 3301. Map Size 8.5 x 11. 10.25.2011

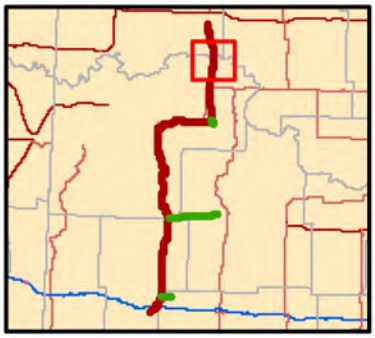

Bakkenlink Proposed Route, Lake Sakakawea South Shore Crossing

Legend

- Proposed Centerline
- Permanent Easement
- Temporary Easement
- Additional Temporary Workspace

Workspace dimension 400' x 680'

N

0 125 250

Feet
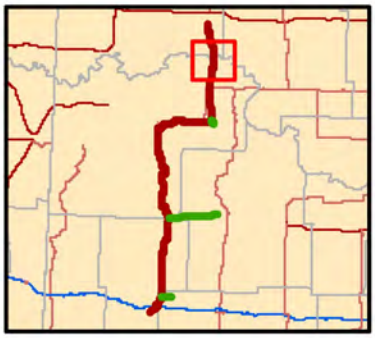
NAD 83 SPCS 3301. Map Size 8.5 x 11. 10.25.2011