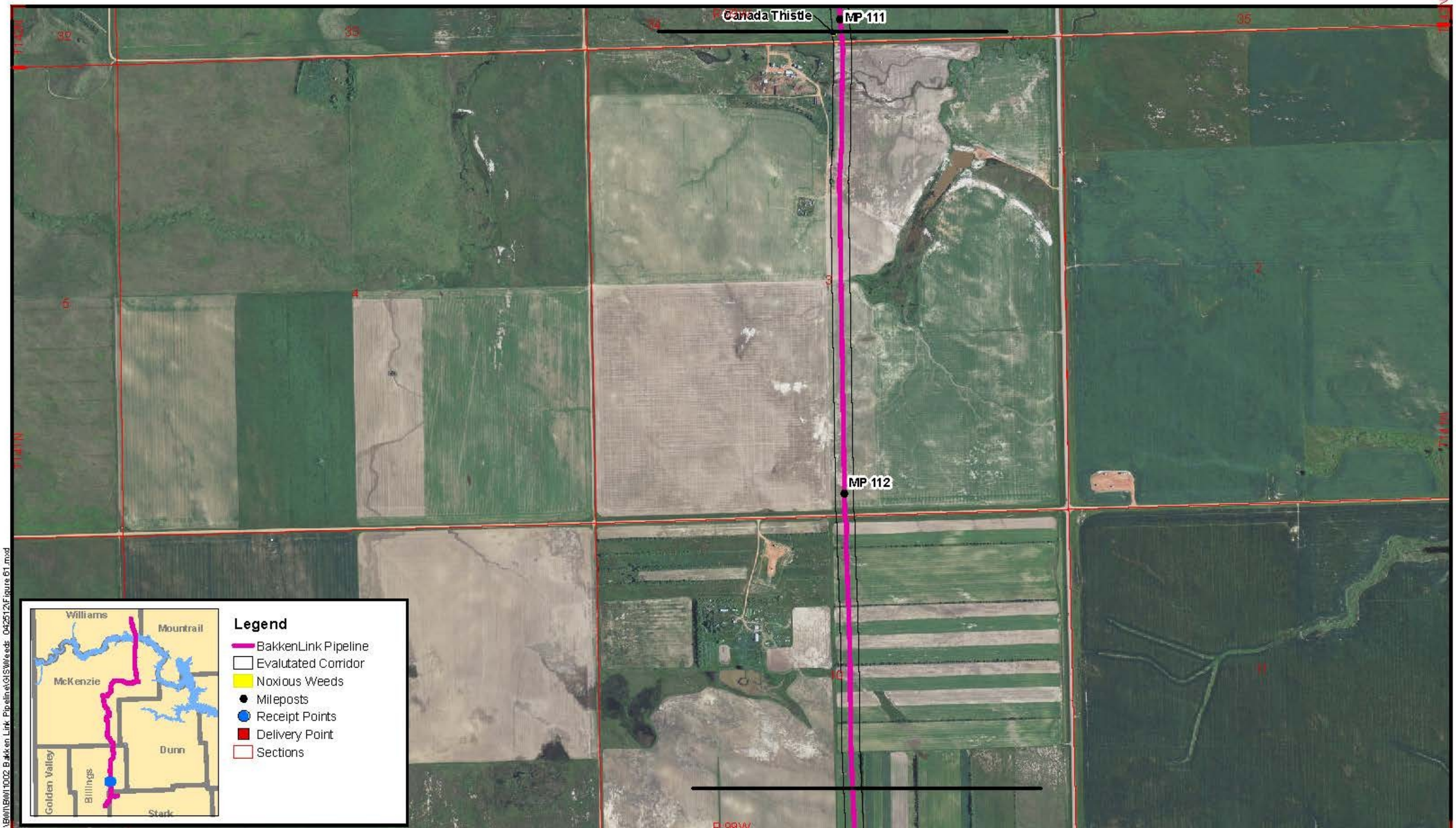

Carlson McCain
ENVIRONMENTAL • ENGINEERING • SURVEYING
2718 Gateway Avenue, #101, Bismarck, North Dakota 58503
www.carlsonmccain.com

1:12,000 1 inch = 1,000 feet

0 250 500 1,000 Feet

Basemap: 2010 NAIP Orthophoto

BakkenLink Pipeline LLC

BakkenLink Pipeline
Mileposts 111.0-112.6
Billings County

FIGURE 61
Noxious Weed Locations

May 2012

R:\projects\B0\1B0\110\02 Bakken Link Pipeline\GIS\Weeds 0425\12\Figure 61.mxd

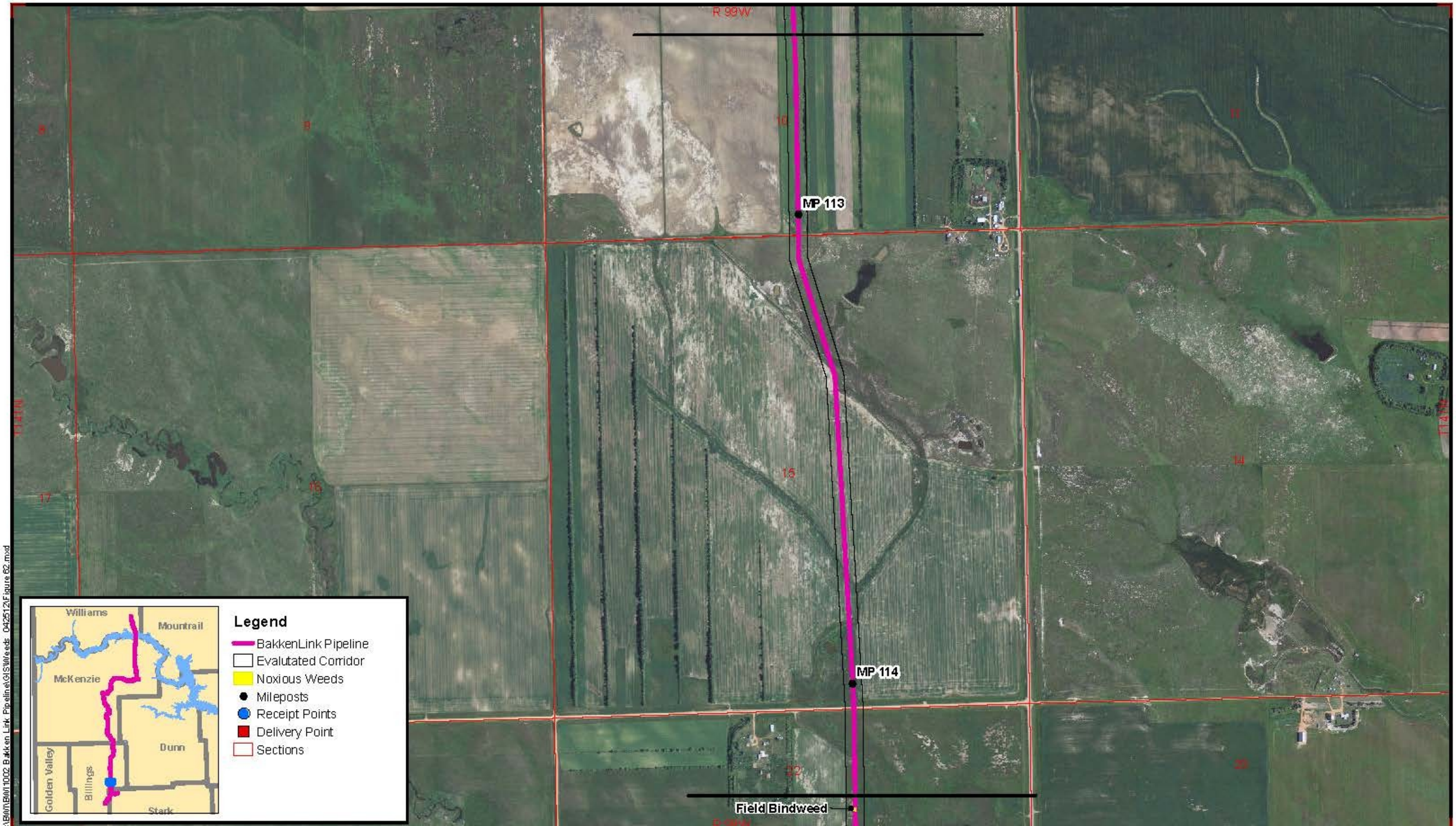

Carlson McCain
ENVIRONMENTAL • ENGINEERING • SURVEYING
2718 Gateway Avenue, #101, Bismarck, North Dakota 58503
www.carlsonmccain.com

1:12,000 1 inch = 1,000 feet

0 250500 1,000 Feet

Basemap: 2010 NAIP Orthophoto

BakkenLink Pipeline LLC

BakkenLink Pipeline
Mileposts 112.6-114.2
Billings County

FIGURE 62
Noxious Weed Locations

R:\projects\BWI\BWI1002 Bakken Link Pipeline\GIS\Weeds_0425512\Figure 62.mxd

May 2012

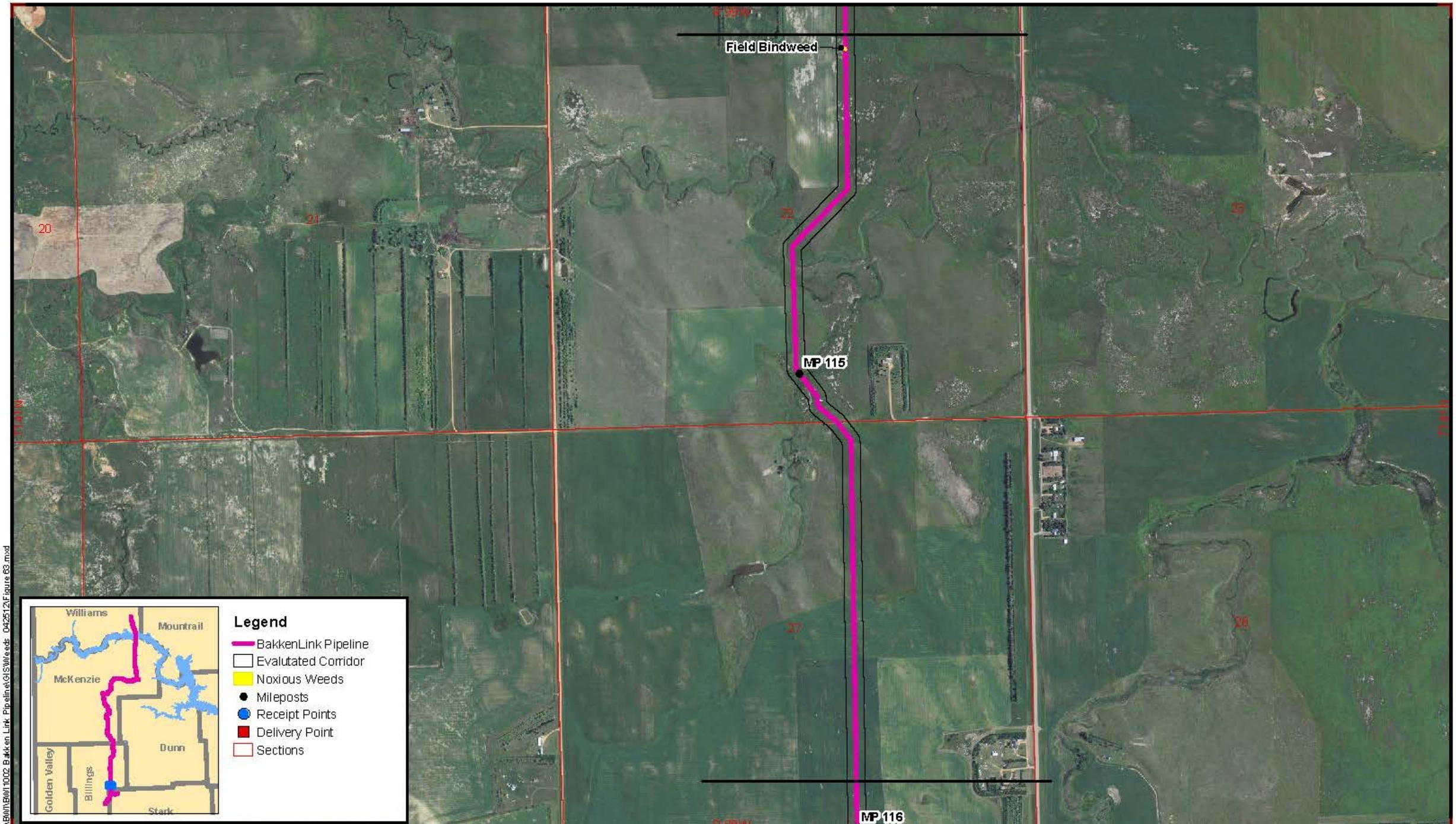

Carlson McCain
ENVIRONMENTAL•ENGINEERING•SURVEYING
2718 Gateway Avenue, #101, Bismarck, North Dakota 58503
www.carlsonmccain.com

1:12,000 1 inch = 1,000 feet

0 250500 1,000 Feet

Basemap: 2010 NAIP Orthophoto

BakkenLink Pipeline LLC

BakkenLink Pipeline
Mileposts 114.2-115.9
Billings County

FIGURE 63
Noxious Weed Locations

R:\projects\B00\B001002 Bakken Link Pipeline\GIS\Weeds 042512\Figure 63.mxd

May 2012

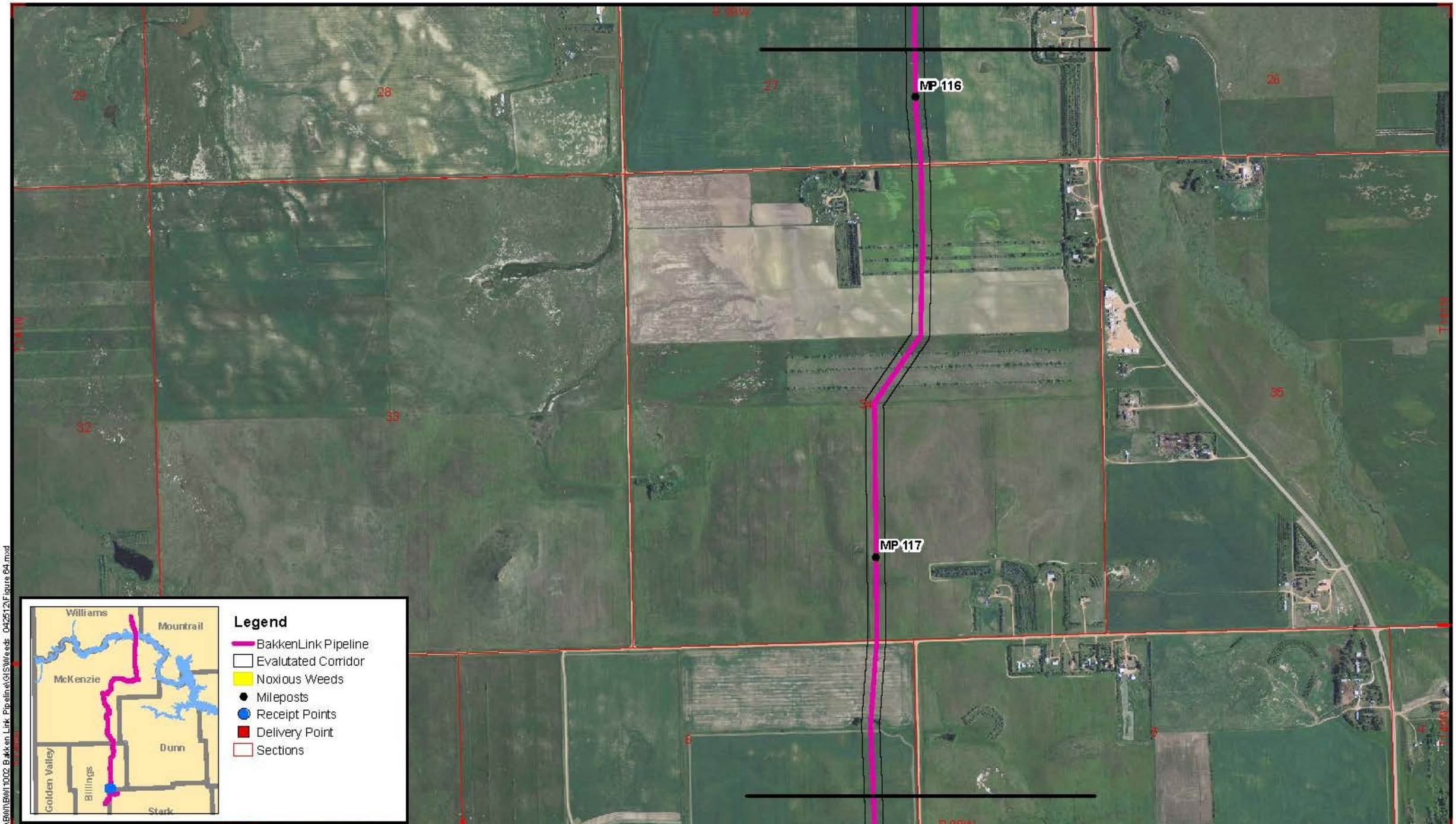

Carlson McCain
ENVIRONMENTAL•ENGINEERING•SURVEYING
2718 Gateway Avenue, #101, Bismarck, North Dakota 58503
www.carlsonmccain.com

1:12,000 1 inch = 1,000 feet

0 250500 1,000 Feet

Basemap: 2010 NAIP Orthophoto

BakkenLink Pipeline LLC

BakkenLink Pipeline
Mileposts 115.9-117.6
Billings County

FIGURE 64
Noxious Weed Locations

R:\projects\BW\BW1002 Bakken Link Pipeline\GIS\Weeds 042512\Figure 64.mxd

May 2012

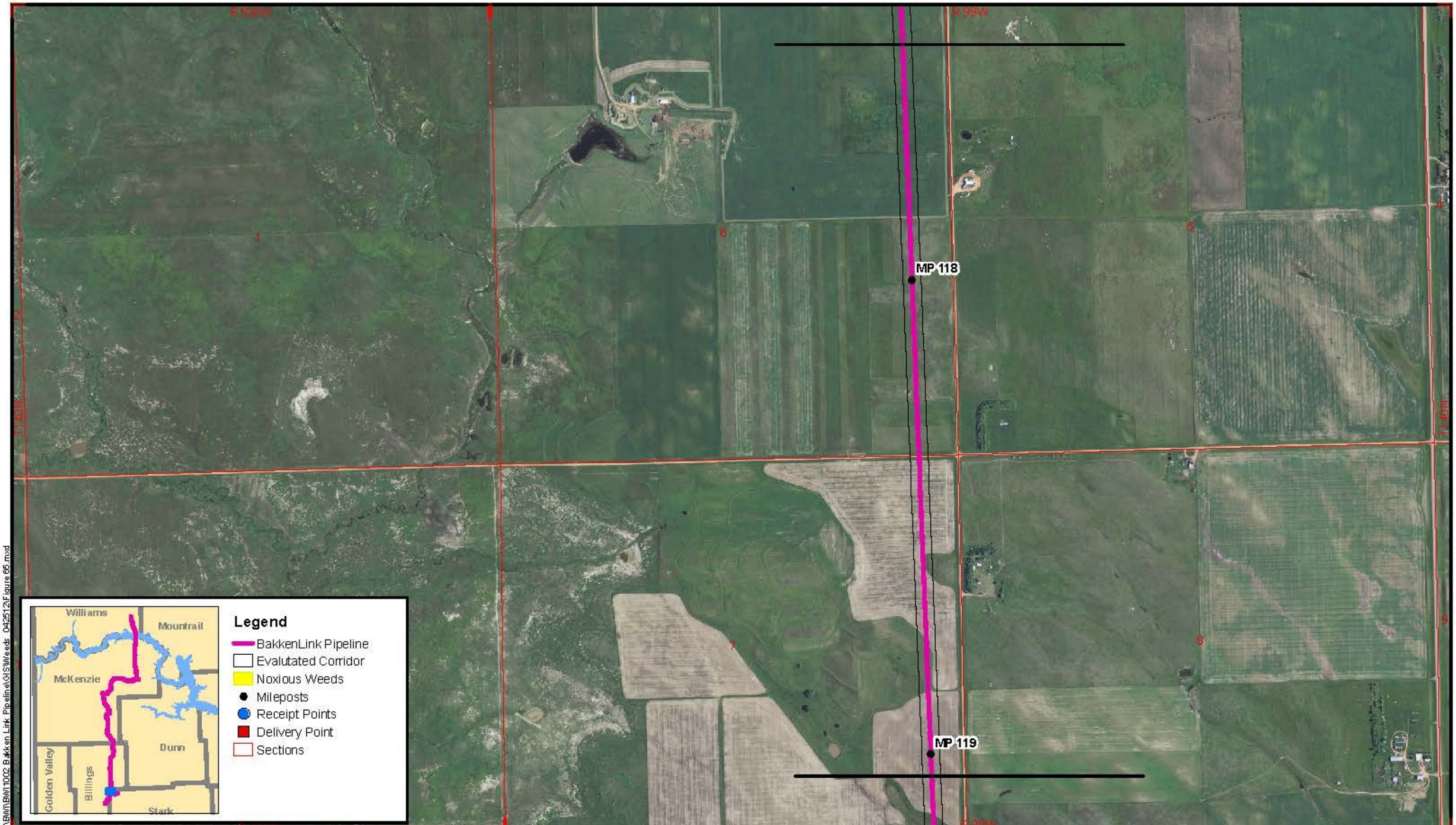

Carlson McCain
ENVIRONMENTAL•ENGINEERING•SURVEYING
2718 Gateway Avenue, #101, Bismarck, North Dakota 58503
www.carlsonmccain.com

1:12,000 1 inch = 1,000 feet

0 250500 1,000 Feet

Basemap: 2010 NAIP Orthophoto

BakkenLink Pipeline LLC

BakkenLink Pipeline
Mileposts 117.6-119.0
Stark County

FIGURE 65
Noxious Weed Locations

R:\projects\B001\B001\0002 Bakken Link Pipeline\GIS\Weeds 042512\Figure 65.mxd

May 2012

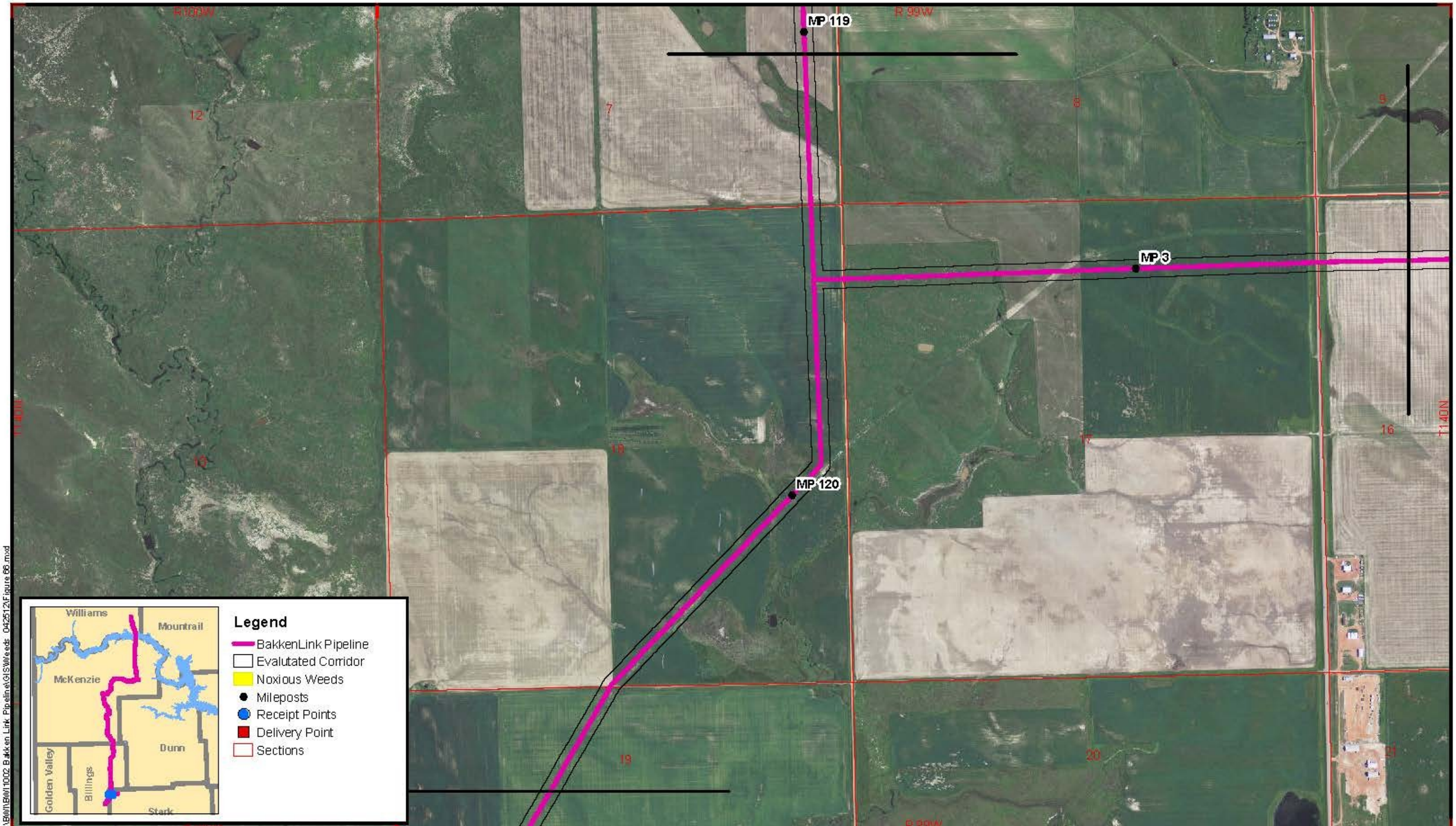

R:\projects\BWI\BWI1002 Bakken Link Pipeline\GIS\Weeds_042512\Figure 66.mxd

May 2012

Carlson McCain
ENVIRONMENTAL • ENGINEERING • SURVEYING
2718 Gateway Avenue, #101, Bismarck, North Dakota 58503
www.carlsonmccain.com

1:12,000 1 inch = 1,000 feet

0 250 500 1,000 Feet

Basemap: 2010 NAIP Orthophoto

BakkenLink Pipeline LLC

BakkenLink Pipeline
Mileposts 119.0-120.9
Stark County

FIGURE 66
Noxious Weed Locations

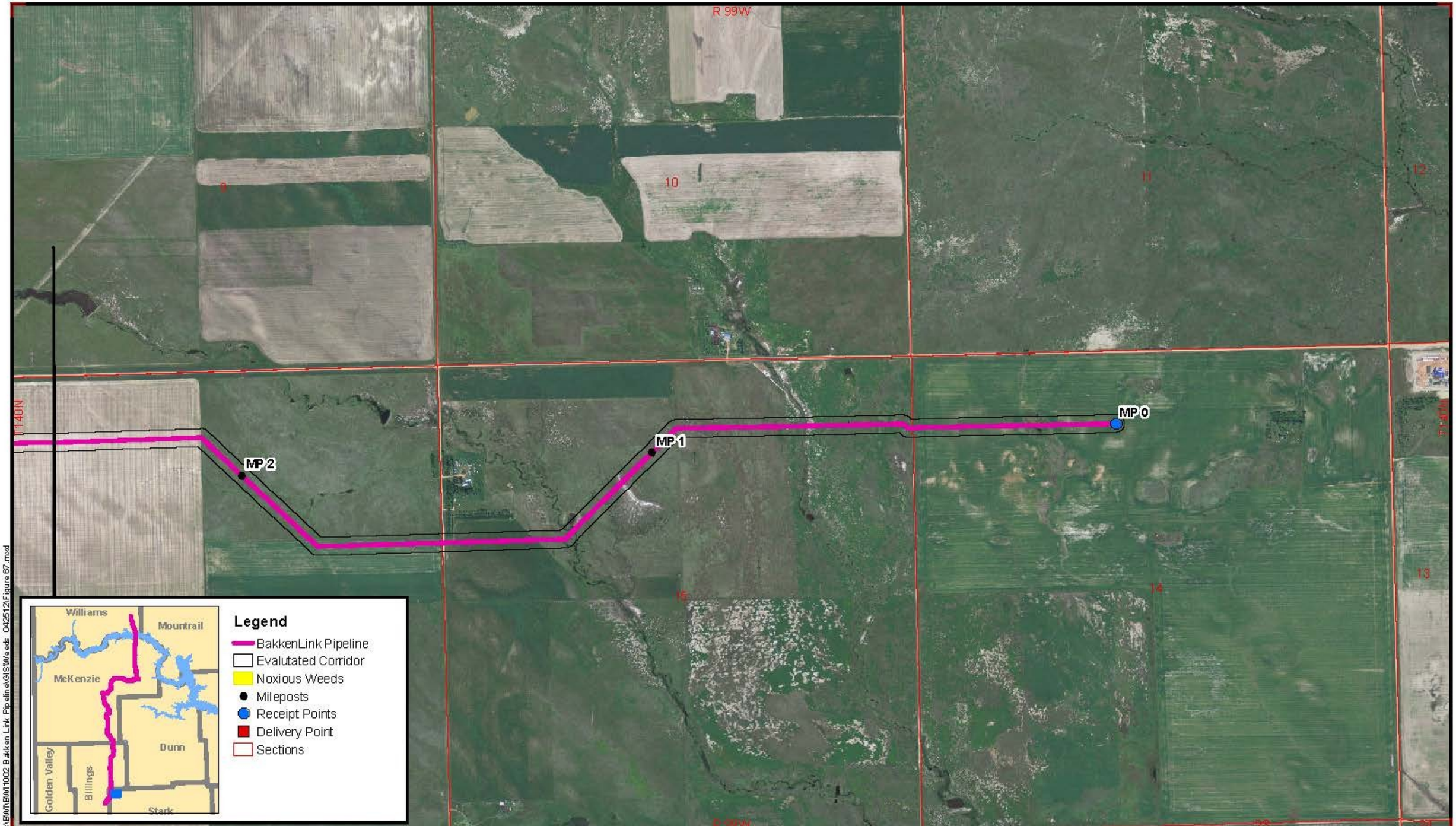

Carlson McCain
ENVIRONMENTAL • ENGINEERING • SURVEYING
2718 Gateway Avenue, #101, Bismarck, North Dakota 58503
www.carlsonmccain.com

1:12,000 1 inch = 1,000 feet

0 250 500 1,000 Feet

Basemap: 2010 NAIP Orthophoto

BakkenLink Pipeline LLC

BakkenLink Pipeline
Mileposts 119.5 (0.0-2.5)
Stark County

FIGURE 67
Noxious Weed Locations

R:\projects\B0\1B0\110002 Bakken Link Pipeline\GIS\Weeds 0425\12\Figure 67.mxd

May 2012

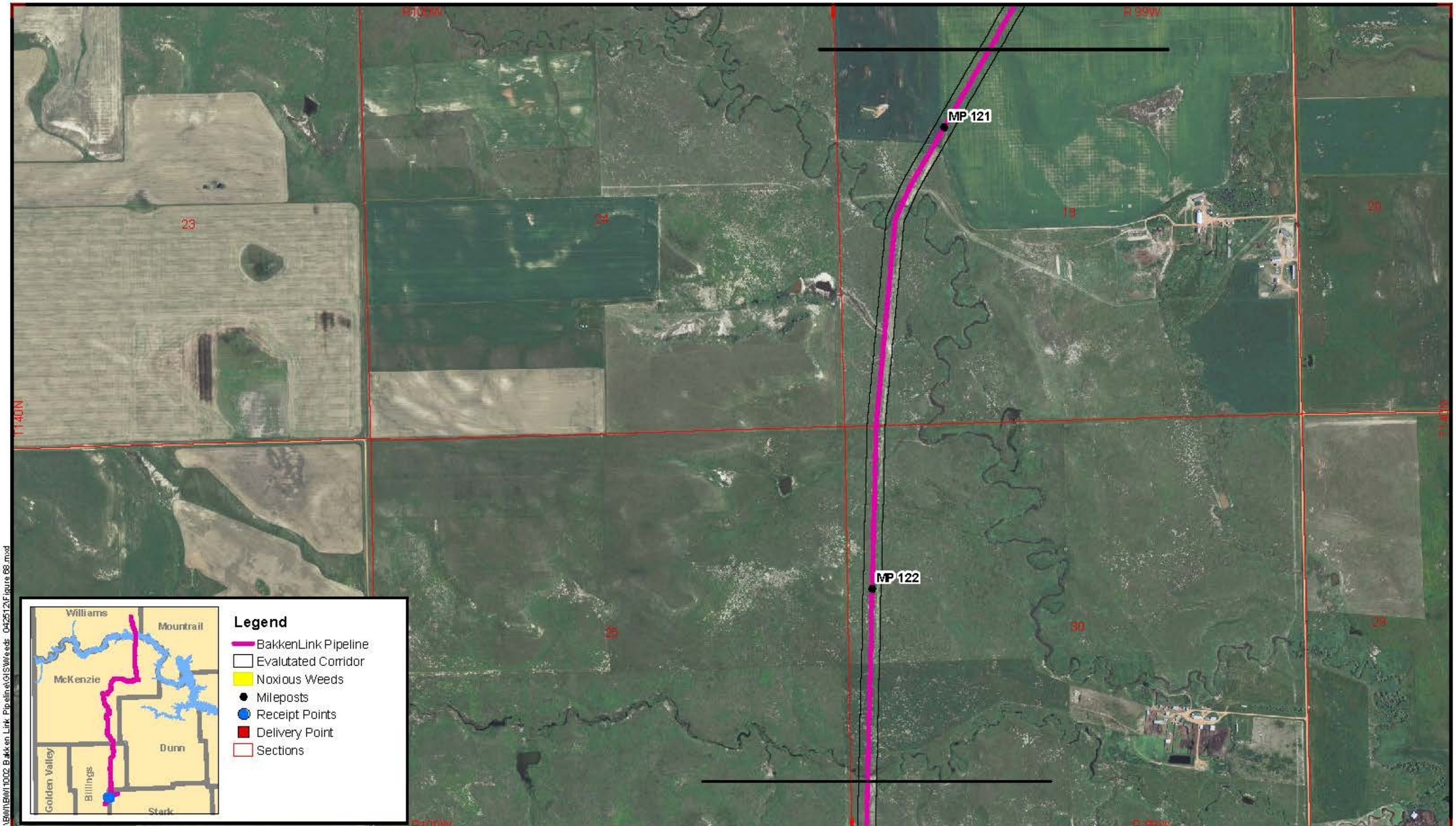

Carlson McCain
ENVIRONMENTAL•ENGINEERING•SURVEYING
2718 Gateway Avenue, #101, Bismarck, North Dakota 58503
www.carlsonmccain.com

1:12,000 1 inch = 1,000 feet

0 250500 1,000 Feet

Basemap: 2010 NAIP Orthophoto

BakkenLink Pipeline LLC

BakkenLink Pipeline
Mileposts 120.9-122.3
Billings County

FIGURE 68
Noxious Weed Locations

R:\projects\B00\1\B00110002 Bakken Link Pipeline\GIS\Weeds 042512\Figure 68.mxd

May 2012

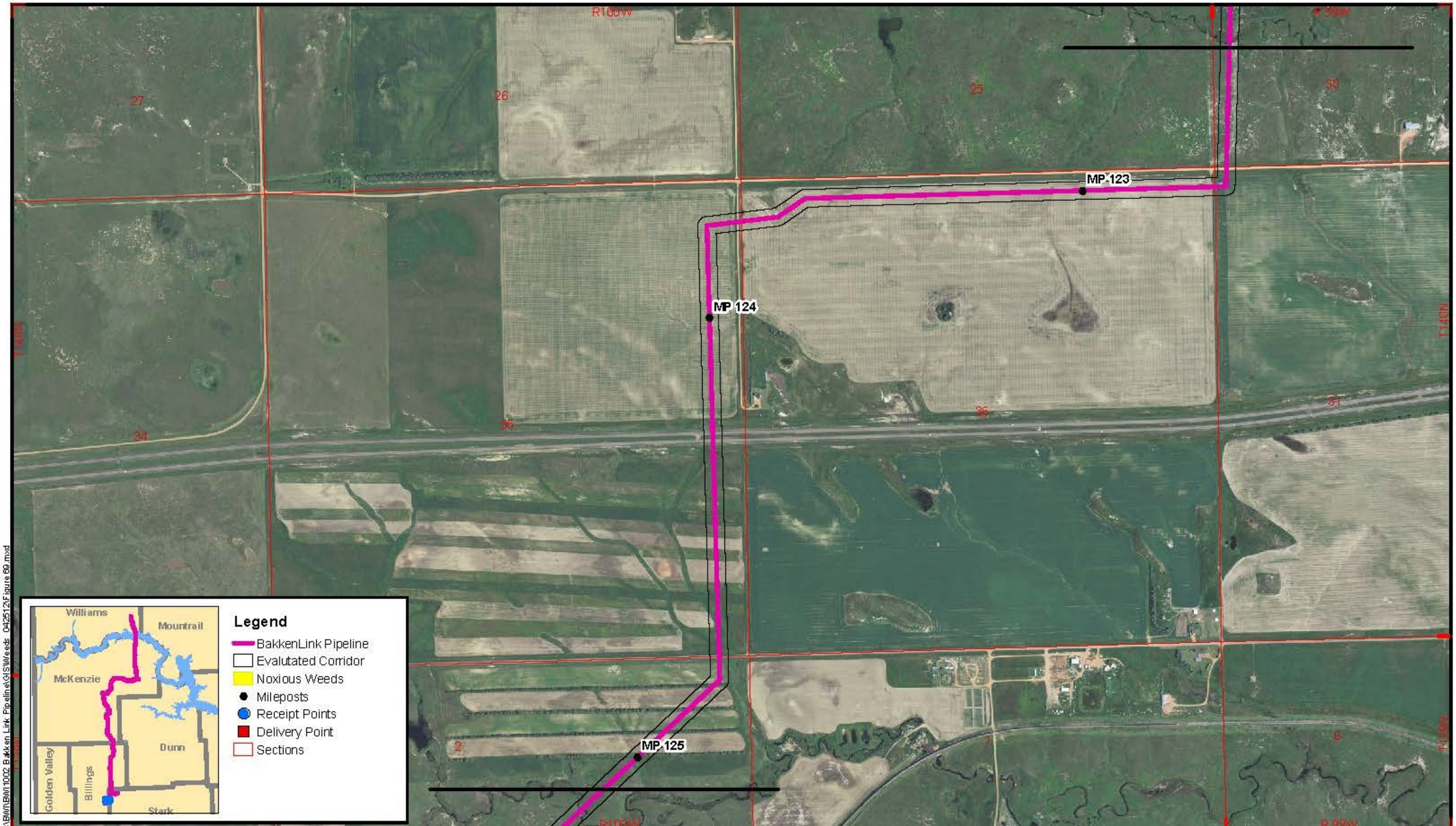

Carlson McCain
ENVIRONMENTAL • ENGINEERING • SURVEYING
2718 Gateway Avenue, #101, Bismarck, North Dakota 58503
www.carlsonmccain.com

1:12,000 1 inch = 1,000 feet

0 250500 1,000 Feet

Basemap: 2010 NAIP Orthophoto

BakkenLink Pipeline LLC

BakkenLink Pipeline
Mileposts 122.3-125.1
Billings County

FIGURE 69
Noxious Weed Locations

R:\projects\B001\B001002 Bakken Link Pipeline\GIS\Weeds 042512\Figure 69.mxd

May 2012

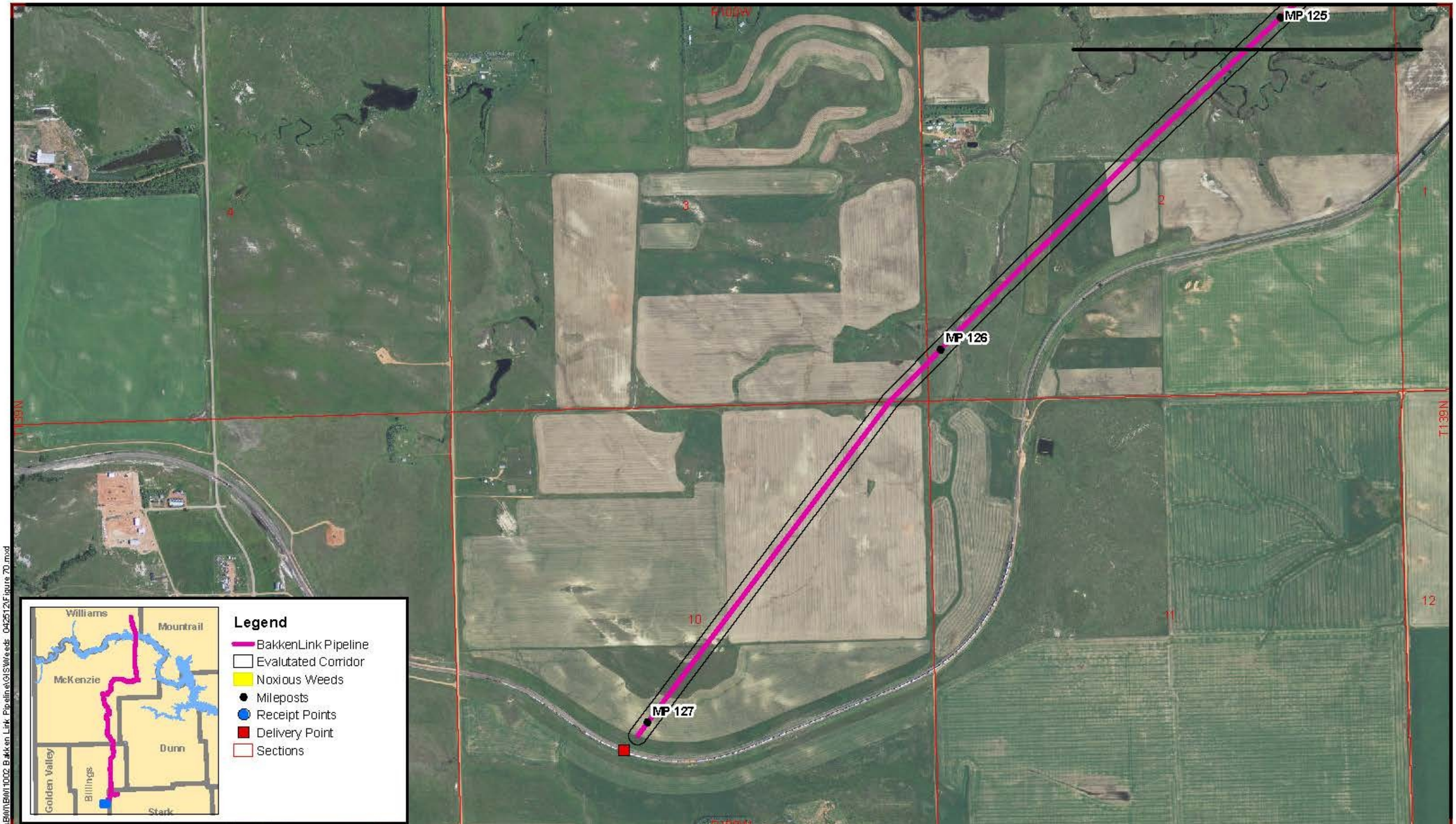

R:\projects\BW\BW0110\02 Bakken Link Pipeline\GIS\Weeds 042512\Figure 70.mxd

May 2012

Carlson McCain
ENVIRONMENTAL • ENGINEERING • SURVEYING
2718 Gateway Avenue, #101, Bismarck, North Dakota 58503
www.carlsonmccain.com

1:12,000 1 inch = 1,000 feet

0 250500 1,000 Feet

Basemap: 2010 NAIP Orthophoto

BakkenLink Pipeline LLC

BakkenLink Pipeline
Mileposts 125.1-127.1
Billings County

FIGURE 70
Noxious Weed Locations