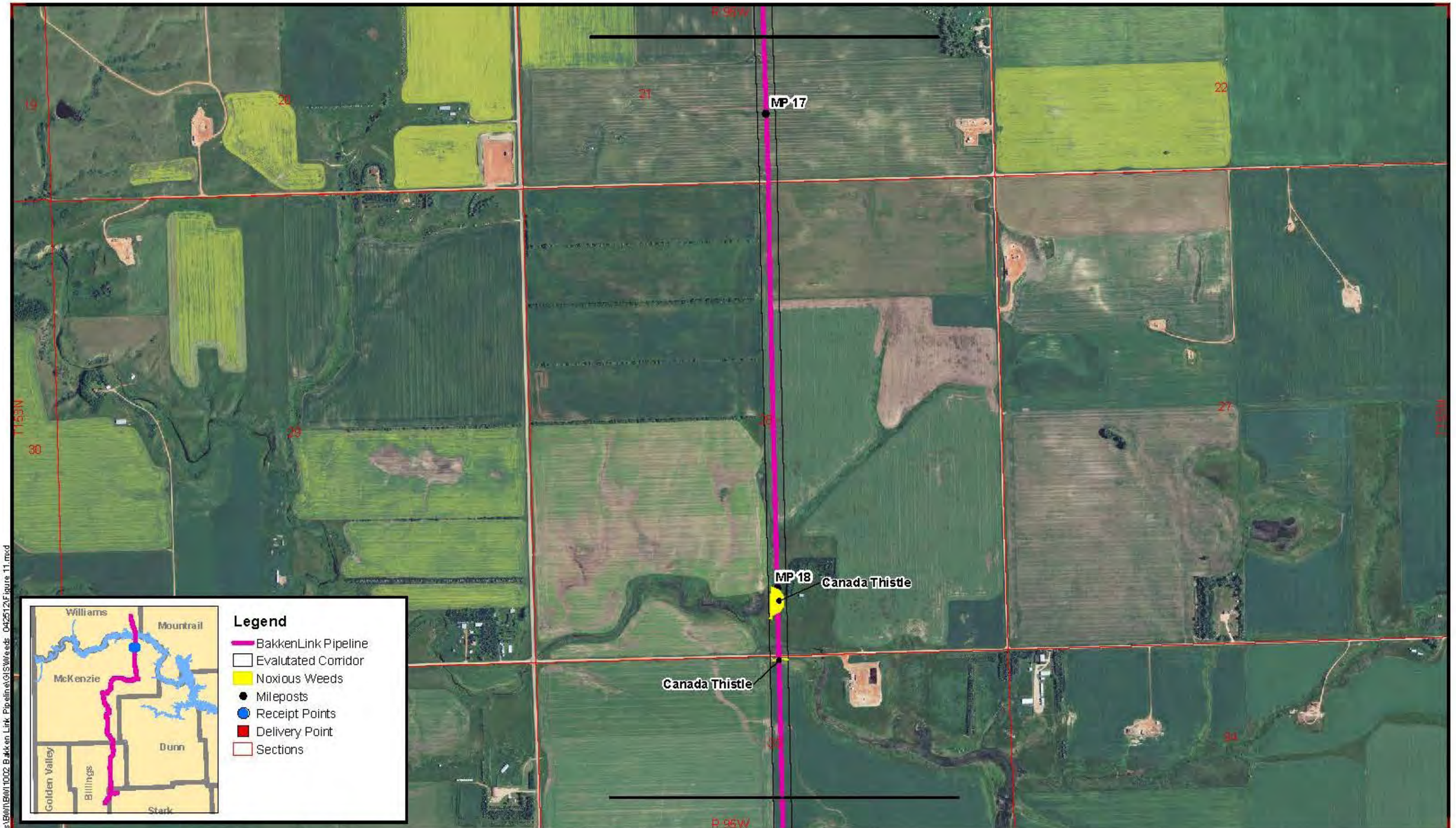

R:\projects\BW\BW0110\02 Bakken Link Pipeline\GIS\Weeds 042512\Figure 11.mxd

April 2012

Carlson McCain
ENVIRONMENTAL•ENGINEERING•SURVEYING
2718 Gateway Avenue, #101, Bismarck, North Dakota 58503
www.carlsonmccain.com

1:12,000 1 inch = 1,000 feet

0 250500 1,000 Feet

Basemap: 2010 NAIP Orthophoto

BakkenLink Pipeline LLC

BakkenLink Pipeline
Mileposts 16.7-18.3
McKenzie County

FIGURE 11
Noxious Weed Locations

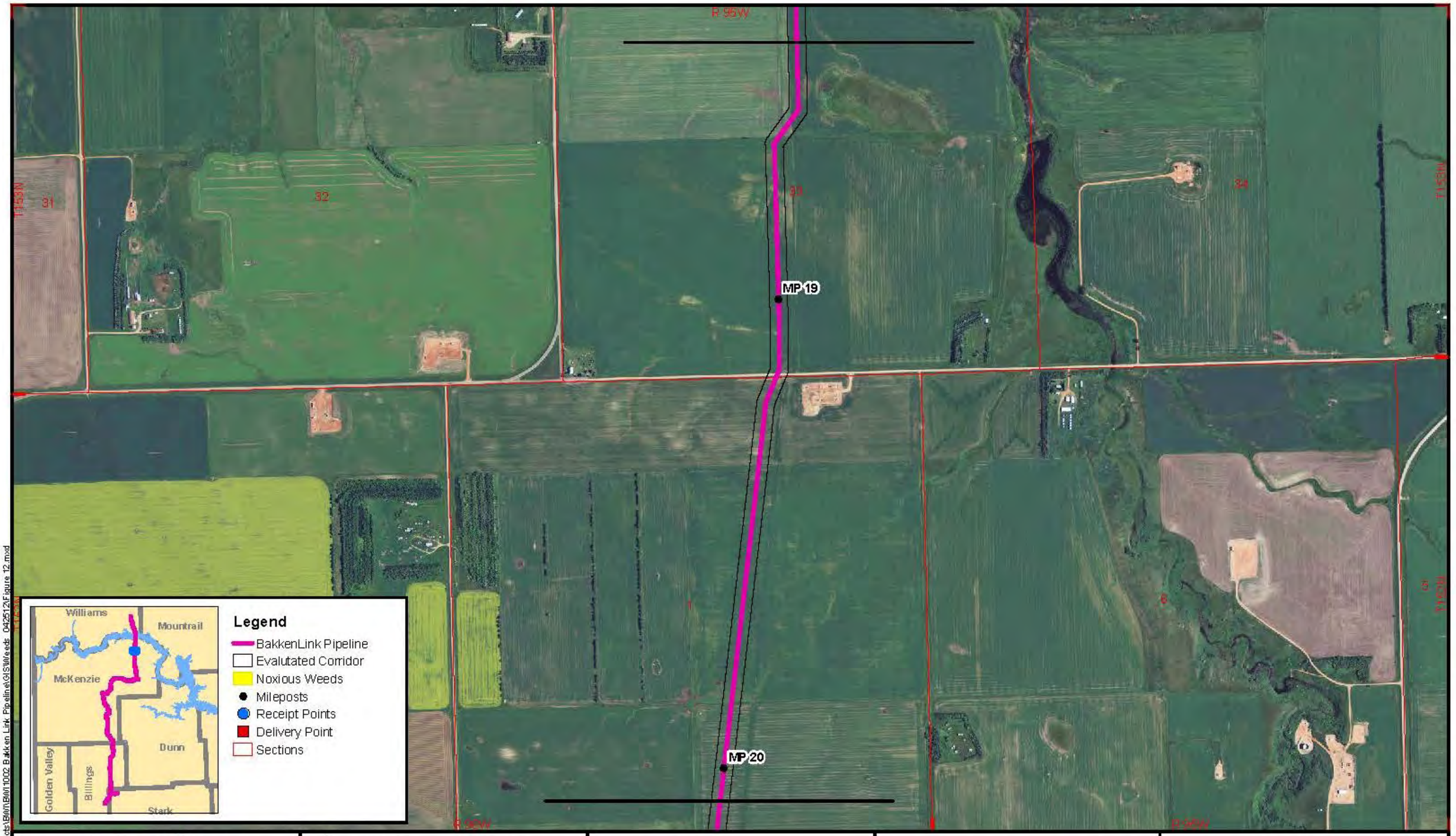

Carlson McCain
ENVIRONMENTAL • ENGINEERING • SURVEYING
2718 Gateway Avenue, #101, Bismarck, North Dakota 58503
www.carlsonmccain.com

1:12,000 1 inch = 1,000 feet
0 250 500 1,000 Feet
Basemap: 2010 NAIP Orthophoto

BakkenLink Pipeline LLC

BakkenLink Pipeline
Mileposts 18.3-20.0
McKenzie County

FIGURE 12
Noxious Weed Locations

R:\projects\BWI\BWI1002 Bakken Link Pipeline\GIS\Weeds_042512\Figure 12.mxd
April 2012

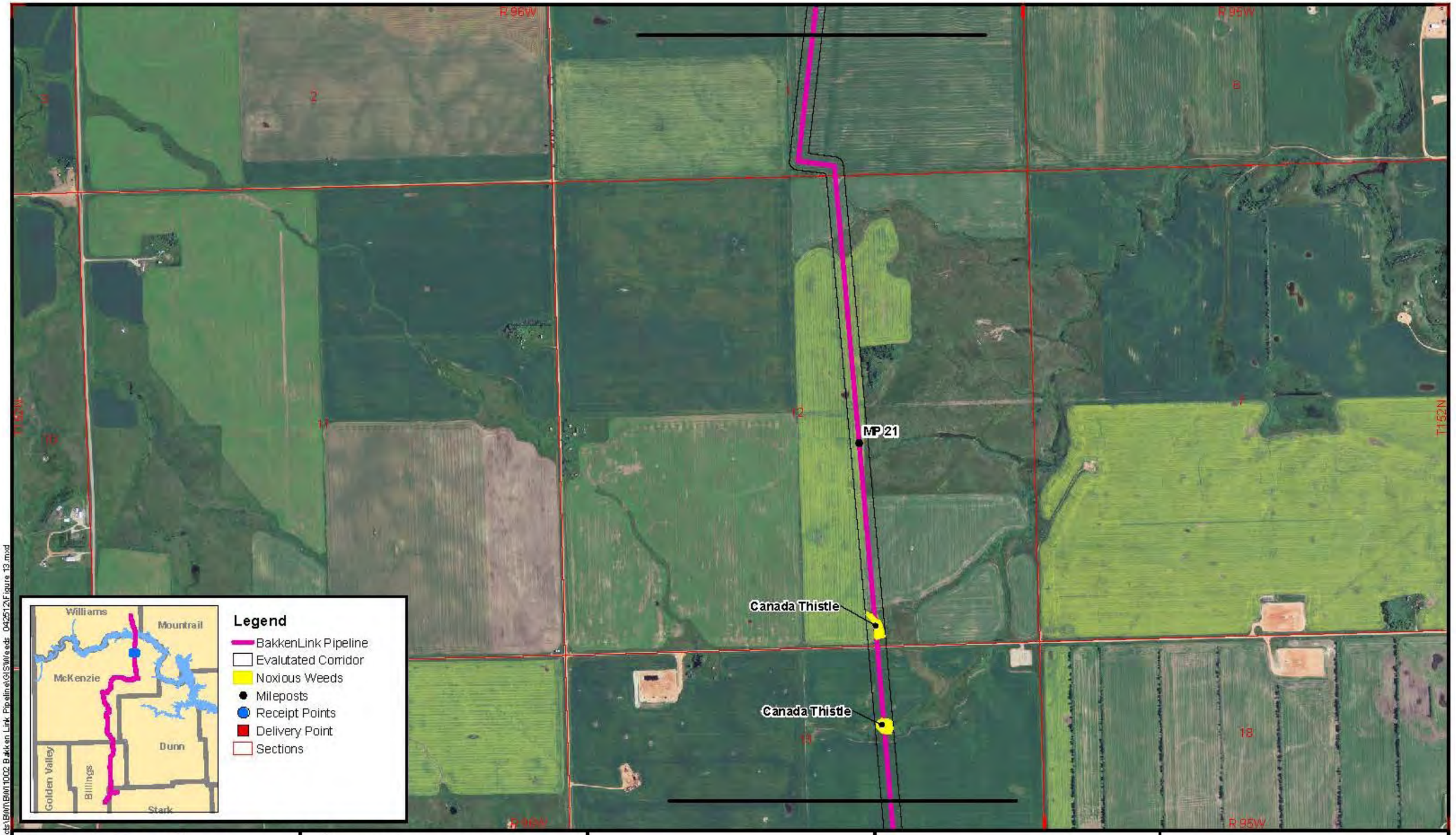

R:\projects\BWN\BWN10002 BakkenLink Pipeline\GIS\Weeds 042512\Figure 13.mxd

April 2012

Carlson McCain
ENVIRONMENTAL • ENGINEERING • SURVEYING
2718 Gateway Avenue, #101, Bismarck, North Dakota 58503
www.carlsonmccain.com

1:12,000 1 inch = 1,000 feet

0 250500 1,000 Feet

Basemap: 2010 NAIP Orthophoto

BakkenLink Pipeline LLC

BakkenLink Pipeline
Mileposts 20.0-21.9
McKenzie County

FIGURE 13
Noxious Weed Locations

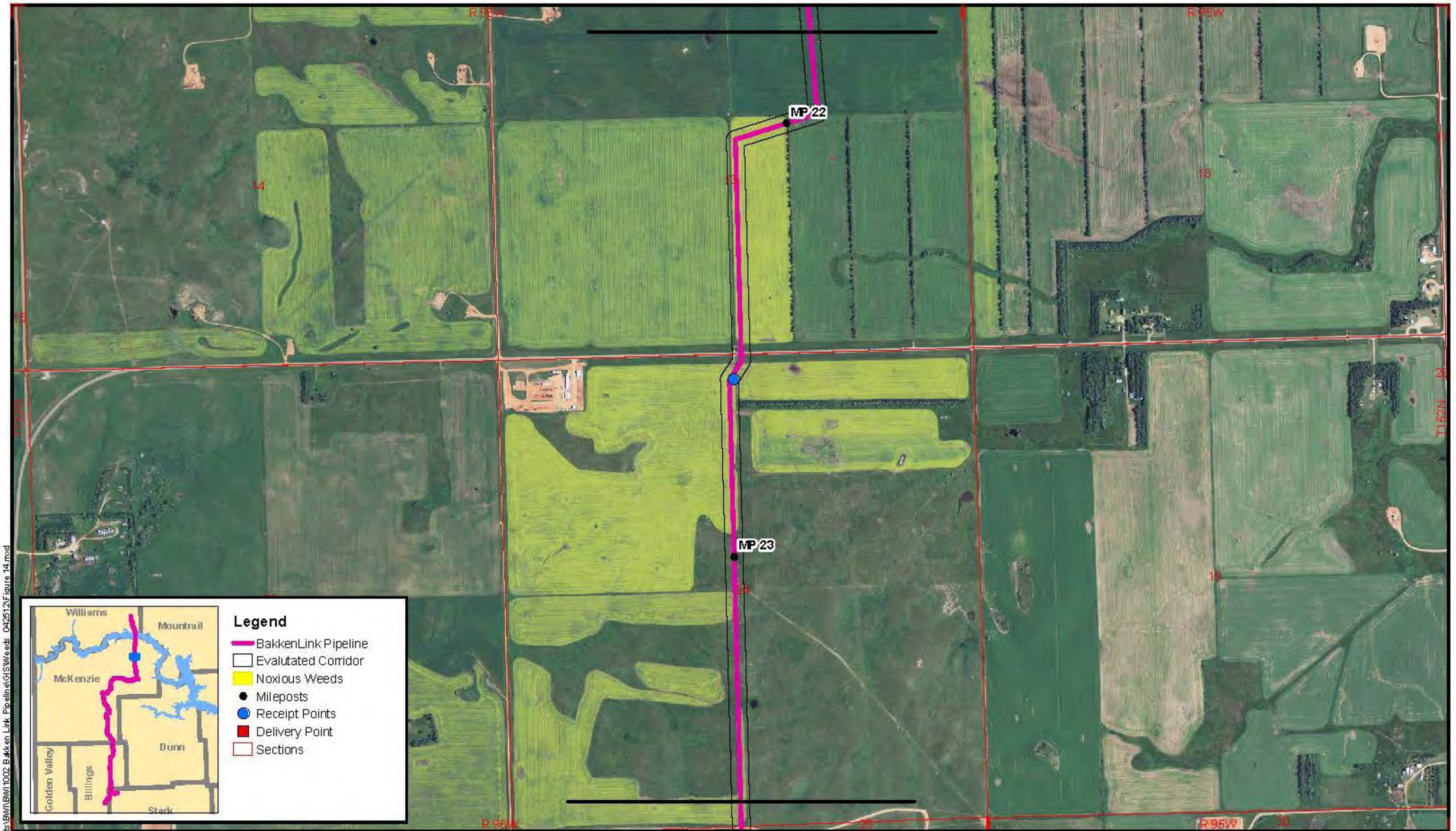

R:\projects\BWI\BWI1002 Bakken Link Pipeline\GIS\Weeds 042512\Figure 14.mxd

April 2012

Carlson McCain
ENVIRONMENTAL • ENGINEERING • SURVEYING
2718 Gateway Avenue, #101, Bismarck, North Dakota 58503
www.carlsonmccain.com

1:12,000 1 inch = 1,000 feet

0 250 500 1,000 Feet

Basemap: 2010 NAIP Orthophoto

BakkenLink Pipeline LLC

BakkenLink Pipeline
Mileposts 21.9-23.5
McKenzie County

FIGURE 14
Noxious Weed Locations

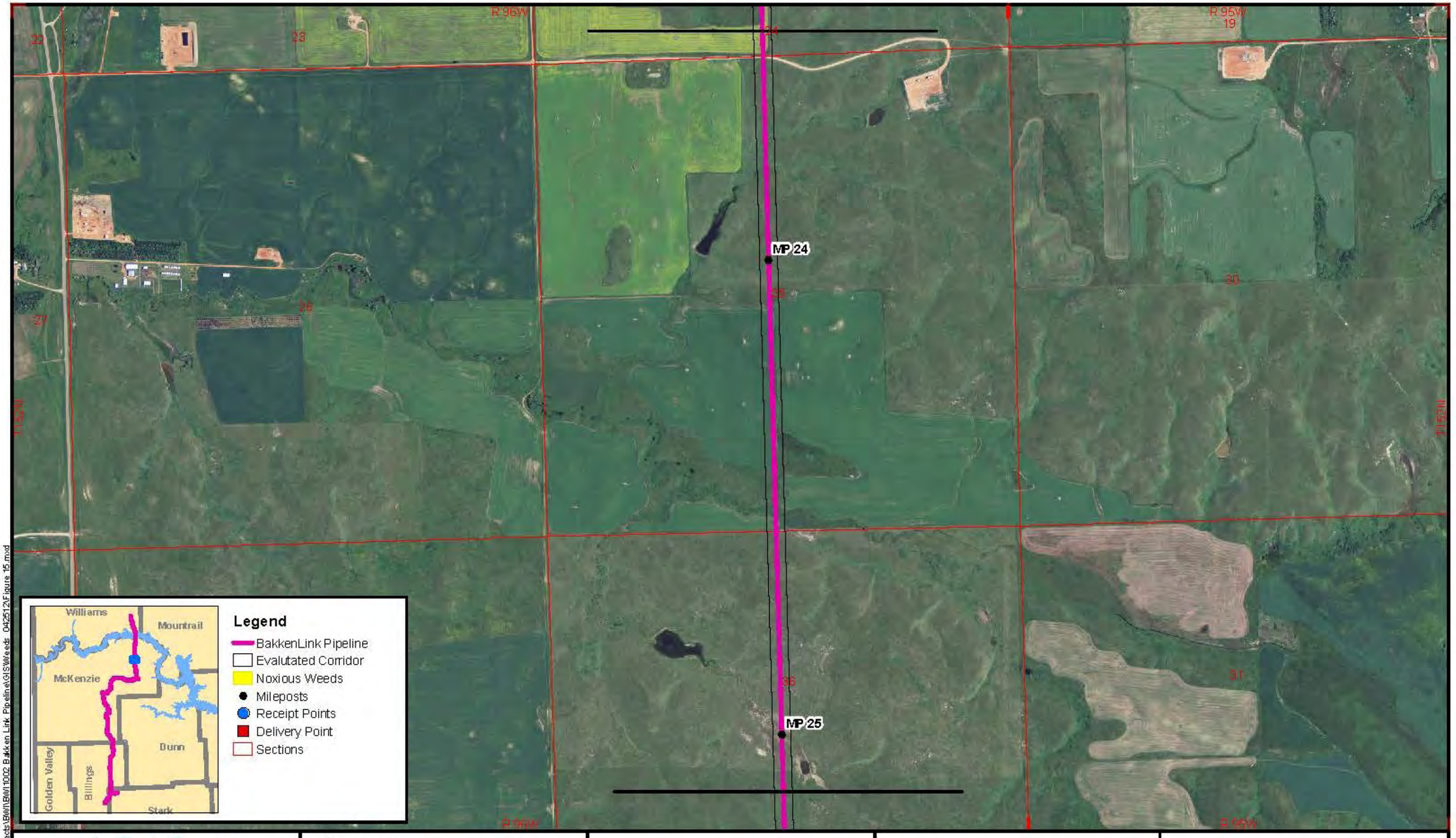

R:\projects\B00\B00\1002 Bakken Link Pipeline\GIS\Weeds 042512\Figure 15.mxd

April 2012

Carlson McCain
ENVIRONMENTAL • ENGINEERING • SURVEYING
2718 Gateway Avenue, #101, Bismarck, North Dakota 58503
www.carlsonmccain.com

1:12,000 1 inch = 1,000 feet

0 250 500 1,000 Feet

Basemap: 2010 NAIP Orthophoto

BakkenLink Pipeline LLC

BakkenLink Pipeline
Mileposts 23.5-25.1
McKenzie County

FIGURE 15
Noxious Weed Locations

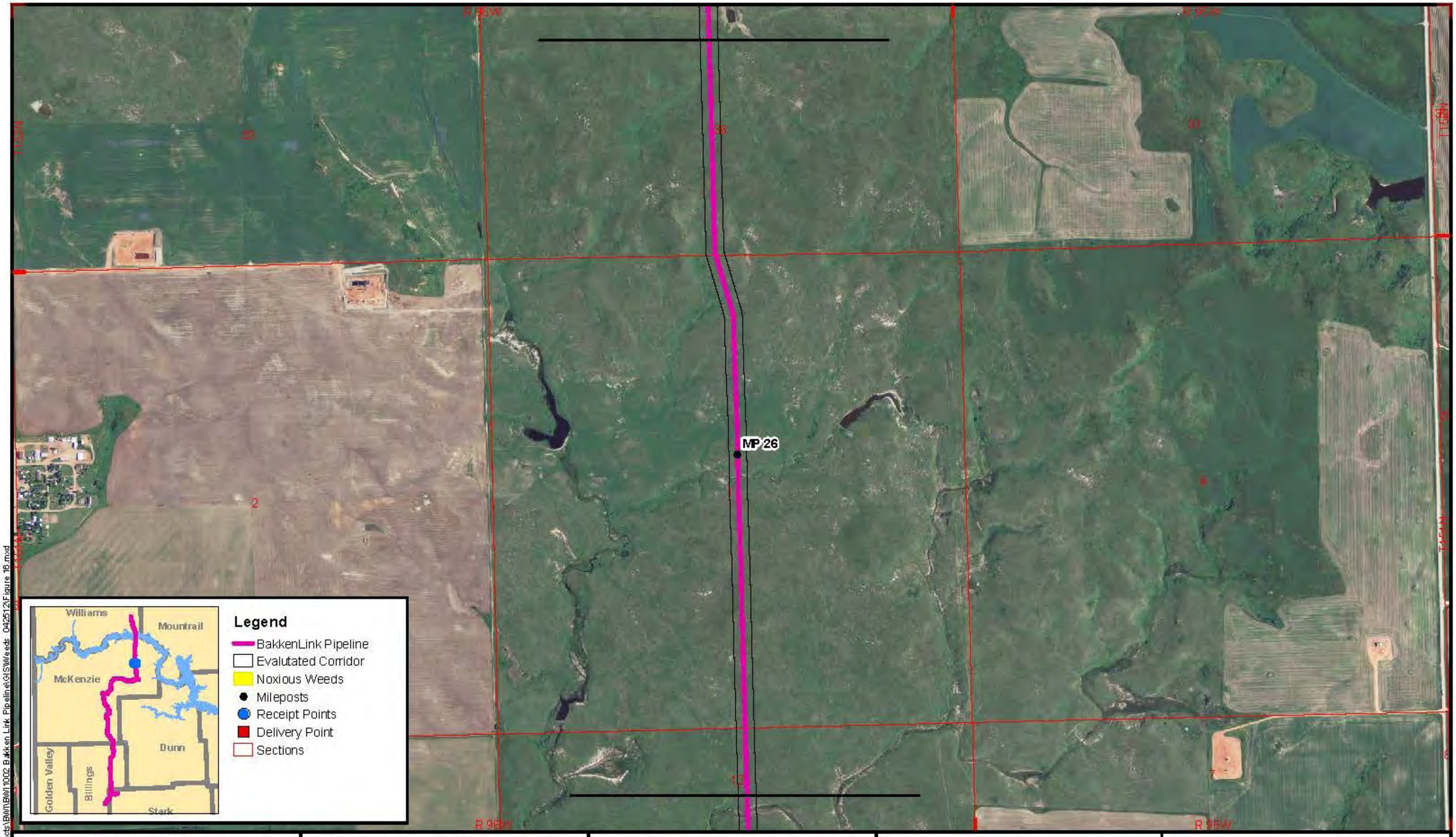

R:\projects\BWI\BWI1002 Bakken Link Pipeline\GIS\Weeds_042512\Figure 16.mxd

April 2012

Carlson McCain
ENVIRONMENTAL • ENGINEERING • SURVEYING
2718 Gateway Avenue, #101, Bismarck, North Dakota 58503
www.carlsonmccain.com

1:12,000 1 inch = 1,000 feet

0 250 500 1,000 Feet

Basemap: 2010 NAIP Orthophoto

BakkenLink Pipeline LLC

BakkenLink Pipeline
Mileposts 25.1-26.7
McKenzie County

FIGURE 16
Noxious Weed Locations

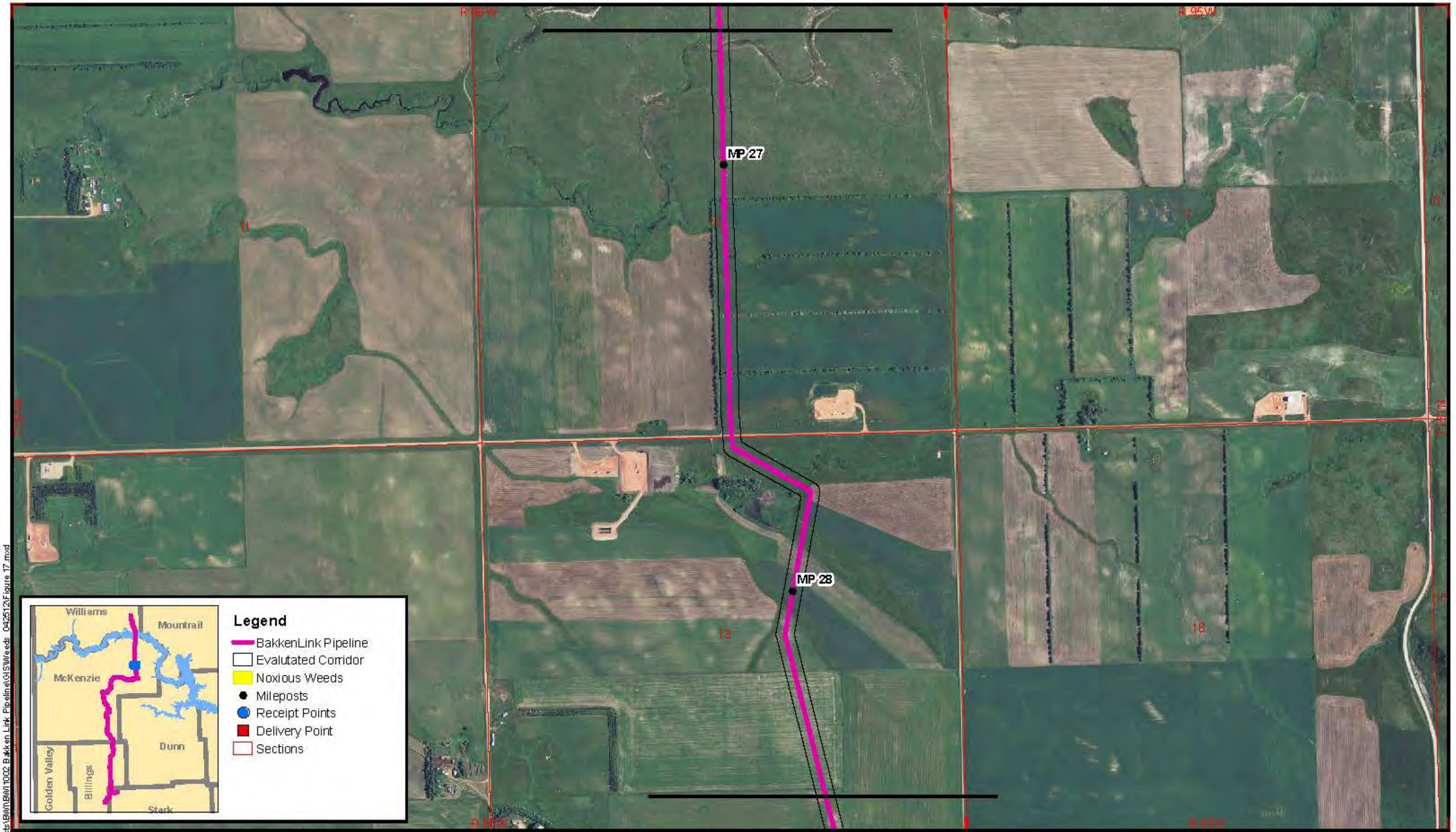

R:\projects\BWI\BWI1002 Bakken Link Pipeline\GIS\Weeds 042512\Figure 17.mxd

April 2012

Carlson McCain
ENVIRONMENTAL • ENGINEERING • SURVEYING
2718 Gateway Avenue, #101, Bismarck, North Dakota 58503
www.carlsonmccain.com

1:12,000 1 inch = 1,000 feet

0 250 500 1,000 Feet

Basemap: 2010 NAIP Orthophoto

BakkenLink Pipeline LLC

BakkenLink Pipeline
Mileposts 26.7-28.4
McKenzie County

FIGURE 17
Noxious Weed Locations

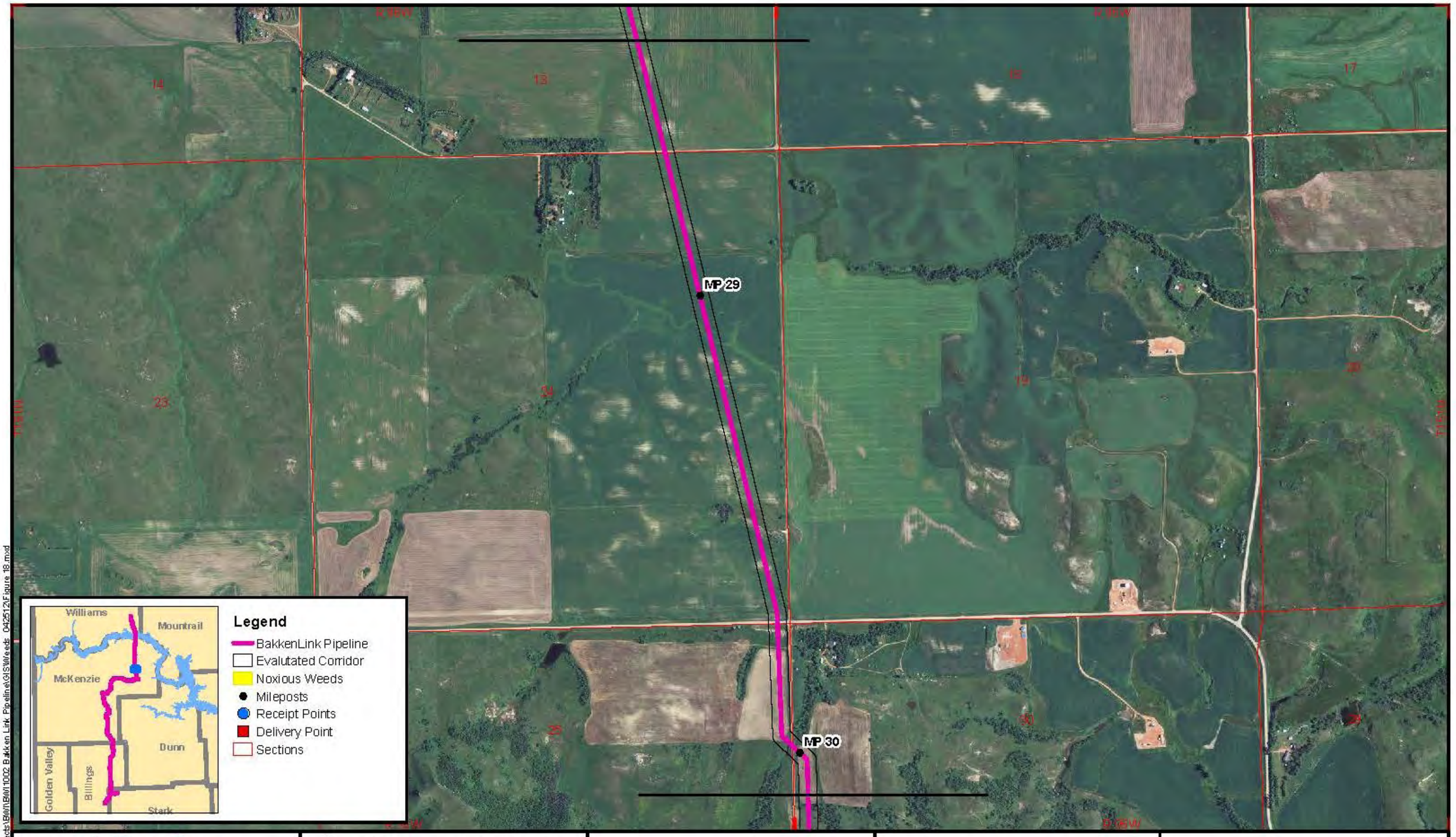

R:\projects\BWI\BWI1002 Bakken Link Pipeline\GIS\Weeds 042512\Figure 18.mxd

April 2012

Carlson McCain
ENVIRONMENTAL • ENGINEERING • SURVEYING
2718 Gateway Avenue, #101, Bismarck, North Dakota 58503
www.carlsonmccain.com

1:12,000 1 inch = 1,000 feet

0 250 500 1,000 Feet

Basemap: 2010 NAIP Orthophoto

BakkenLink Pipeline LLC

BakkenLink Pipeline
Mileposts 28.4-30.1
McKenzie County

FIGURE 18
Noxious Weed Locations

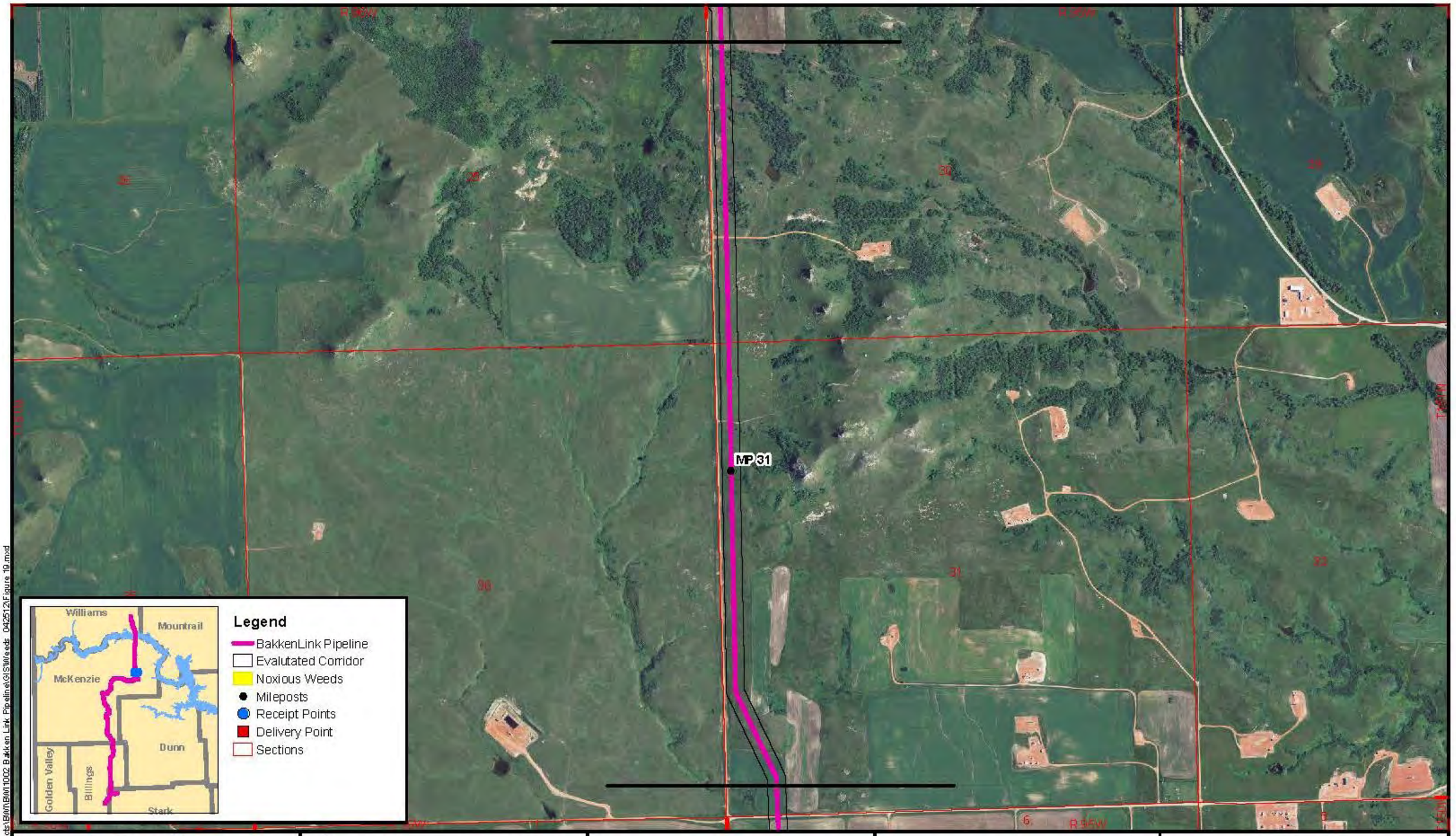

R:\projects\BW\NB0W1002 BakkenLink Pipeline\GIS\Weeds 042512\Figure 19.mxd

April 2012

Carlson McCain
ENVIRONMENTAL • ENGINEERING • SURVEYING
2718 Gateway Avenue, #101, Bismarck, North Dakota 58503
www.carlsonmccain.com

1:12,000 1 inch = 1,000 feet

0 250 500 1,000 Feet

Basemap: 2010 NAIP Orthophoto

BakkenLink Pipeline LLC

BakkenLink Pipeline
Mileposts 30.1-31.9
McKenzie County

FIGURE 19
Noxious Weed Locations

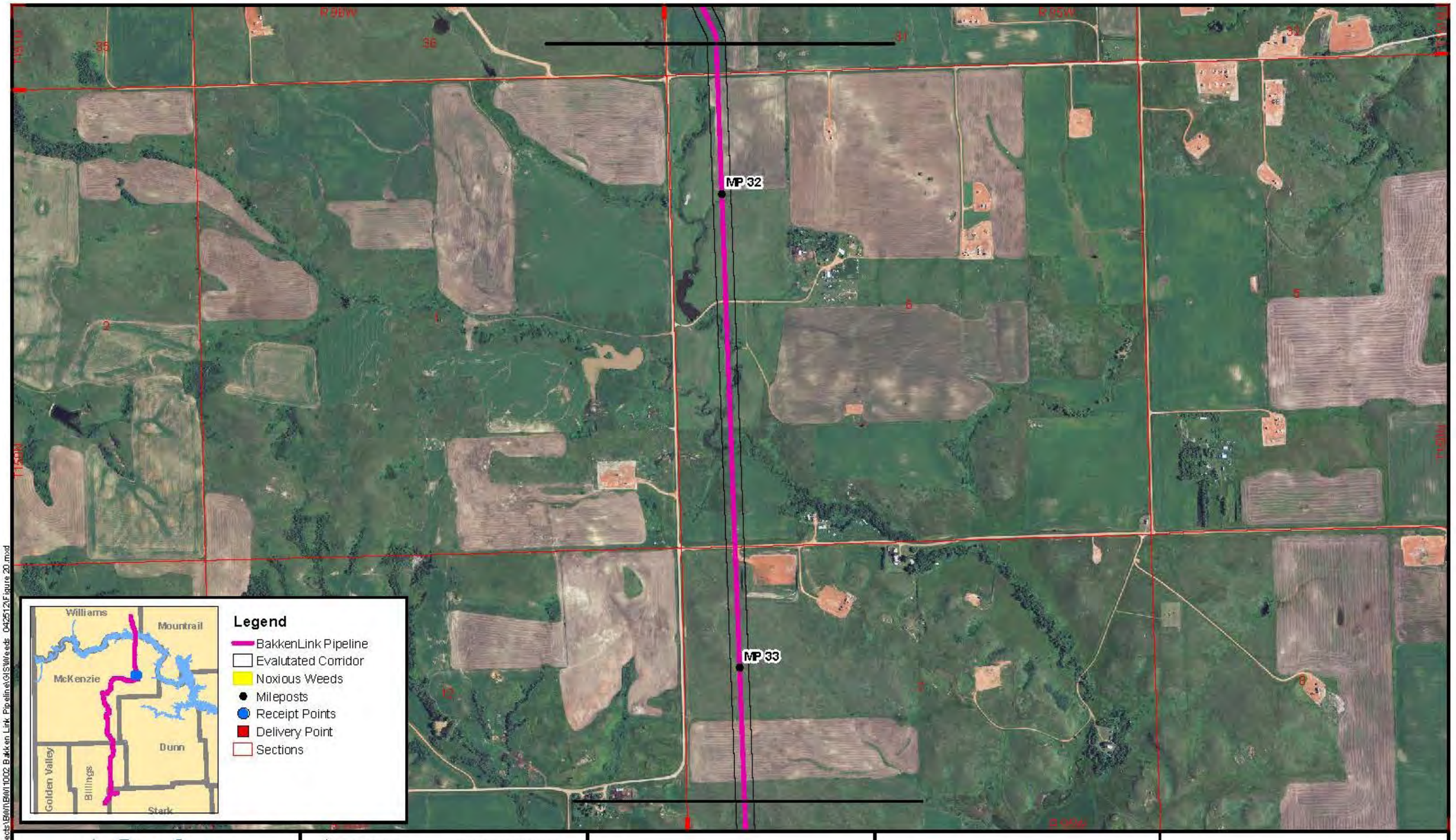

R:\projects\BWI\BWI1002 BakkenLink Pipeline\GIS\Weeds 042512\Figure 20.mxd

April 2012

Carlson McCain
ENVIRONMENTAL • ENGINEERING • SURVEYING
2718 Gateway Avenue, #101, Bismarck, North Dakota 58503
www.carlsonmccain.com

1:12,000 1 inch = 1,000 feet

0 250 500 1,000 Feet

Basemap: 2010 NAIP Orthophoto

BakkenLink Pipeline LLC

BakkenLink Pipeline
Mileposts 31.9-33.2
McKenzie County

FIGURE 20
Noxious Weed Locations