R 96W

R 95W

T156N

T156N

36

31

32

33

MP 0

1

6

5

4

T155N

T155N

Canada Thistle

MP 1

7

8

9

R 96W

R 95W

**Legend**

- BakkenLink Pipeline
- Evalutated Corridor
- Noxious Weeds
- Mileposts
- Receipt Points
- Delivery Point
- Sections

R:\projects\BWI\BWI1002 Bakken Link Pipeline\GIS\Weeds 042512\Figure 01.mxd

April 2012

Carlson McCain
ENVIRONMENTAL • ENGINEERING • SURVEYING
2718 Gateway Avenue, #101, Bismarck, North Dakota 58503
www.carlsonmccain.com

1:12,000 1 inch = 1,000 feet

0 250 500 1,000 Feet

Basemap: 2010 NAIP Orthophoto

**BakkenLink Pipeline LLC**

**BakkenLink Pipeline**
Mileposts 0.0-1.2
Williams County

**FIGURE 1**
**Noxious Weed Locations**

R 96W

R 95W

12

7

8

9

18

17

16

T155N

T155N

MP 2

MP 3

R 95W

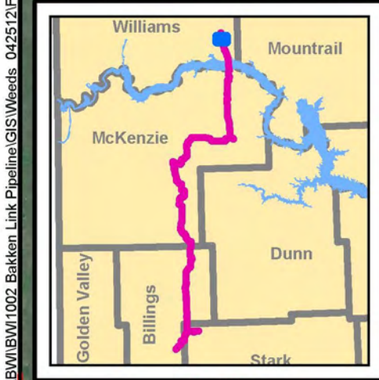


**Legend**

- BakkenLink Pipeline
- Evalutated Corridor
- Noxious Weeds
- Mileposts
- Receipt Points
- Delivery Point
- Sections

R:\projects\BW\BW1002 Bakken Link Pipeline\GIS\Weeds_042512\Figure 02.mxd

April 2012

Carlson McCain
ENVIRONMENTAL • ENGINEERING • SURVEYING
2718 Gateway Avenue, #101, Bismarck, North Dakota 58503
www.carlsonmccain.com

1:12,000 1 inch = 1,000 feet

0 250 500 1,000 Feet

Basemap: 2010 NAIP Orthophoto

**BakkenLink Pipeline LLC**

**BakkenLink Pipeline**
Mileposts 1.2-3.0
Williams County

**FIGURE 2**
**Noxious Weed Locations**

MP 3
MP 4
R 95W
R 95W
T155N
T155N
18
17
16
15
19
20
21
22
29
28
27
Canada Thistle

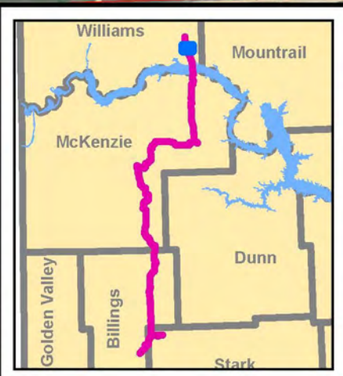


**Legend**

- BakkenLink Pipeline
- Evalutated Corridor
- Noxious Weeds
- Mileposts
- Receipt Points
- Delivery Point
- Sections

R:\projects\BWI\BWI1002 Bakken Link Pipeline\GIS\Weeds 042512\Figure 03.mxd

April 2012

Carlson McCain
ENVIRONMENTAL•ENGINEERING•SURVEYING
2718 Gateway Avenue, #101, Bismarck, North Dakota 58503
www.carlsonmccain.com

1:12,000 1 inch = 1,000 feet

0 250 500 1,000 Feet

Basemap: 2010 NAIP Orthophoto

**BakkenLink Pipeline LLC**

**BakkenLink Pipeline**
Mileposts 3.0-4.5
Williams County

**FIGURE 3**
**Noxious Weed Locations**

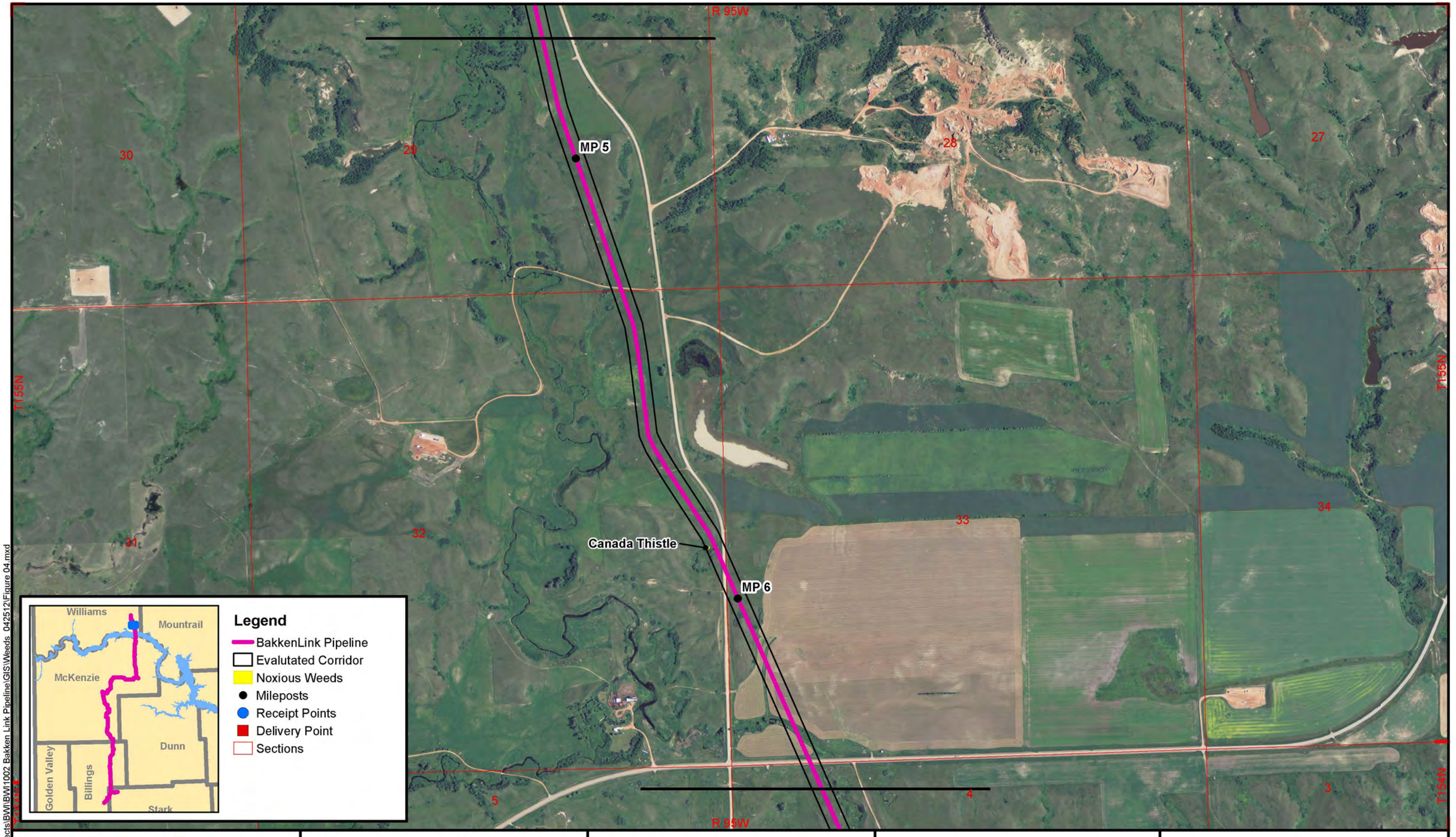


R:\projects\BWI\BW1002 Bakken Link Pipeline\GIS\Weeds_042512\Figure 04.mxd

April 2012

Carlson McCain
ENVIRONMENTAL • ENGINEERING • SURVEYING
2718 Gateway Avenue, #101, Bismarck, North Dakota 58503
www.carlsonmccain.com

1:12,000 1 inch = 1,000 feet

0 250 500 1,000 Feet

Basemap: 2010 NAIP Orthophoto

**BakkenLink Pipeline LLC**

**BakkenLink Pipeline**
Mileposts 4.5-6.2
Williams County

**FIGURE 4**
**Noxious Weed Locations**

T155N
31
32
R 95W
33
R 95W
Cirsium arvense
Absinth Wormwood
4
3
6
5
MP 7
Canada Thistle
T154N
T154N
Canada Thistle
9
10
MP 8
R 95W

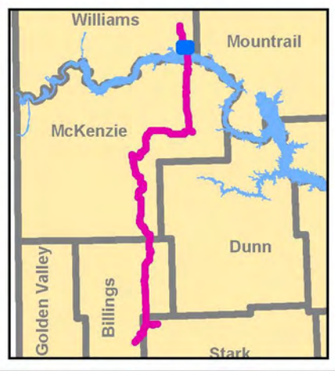


**Legend**

- BakkenLink Pipeline
- Evalutated Corridor
- Noxious Weeds
- Mileposts
- Receipt Points
- Delivery Point
- Sections

R:\projects\BWI\BWI1002 Bakken Link Pipeline\GIS\Weeds_042512\Figure 05.mxd

April 2012

Carlson McCain
ENVIRONMENTAL • ENGINEERING • SURVEYING
2718 Gateway Avenue, #101, Bismarck, North Dakota 58503
www.carlsonmccain.com

1:12,000 1 inch = 1,000 feet

0 250 500 1,000 Feet

Basemap: 2010 NAIP Orthophoto

**BakkenLink Pipeline LLC**

**BakkenLink Pipeline**
Mileposts 6.2-8.1
Williams County

**FIGURE 5**
**Noxious Weed Locations**

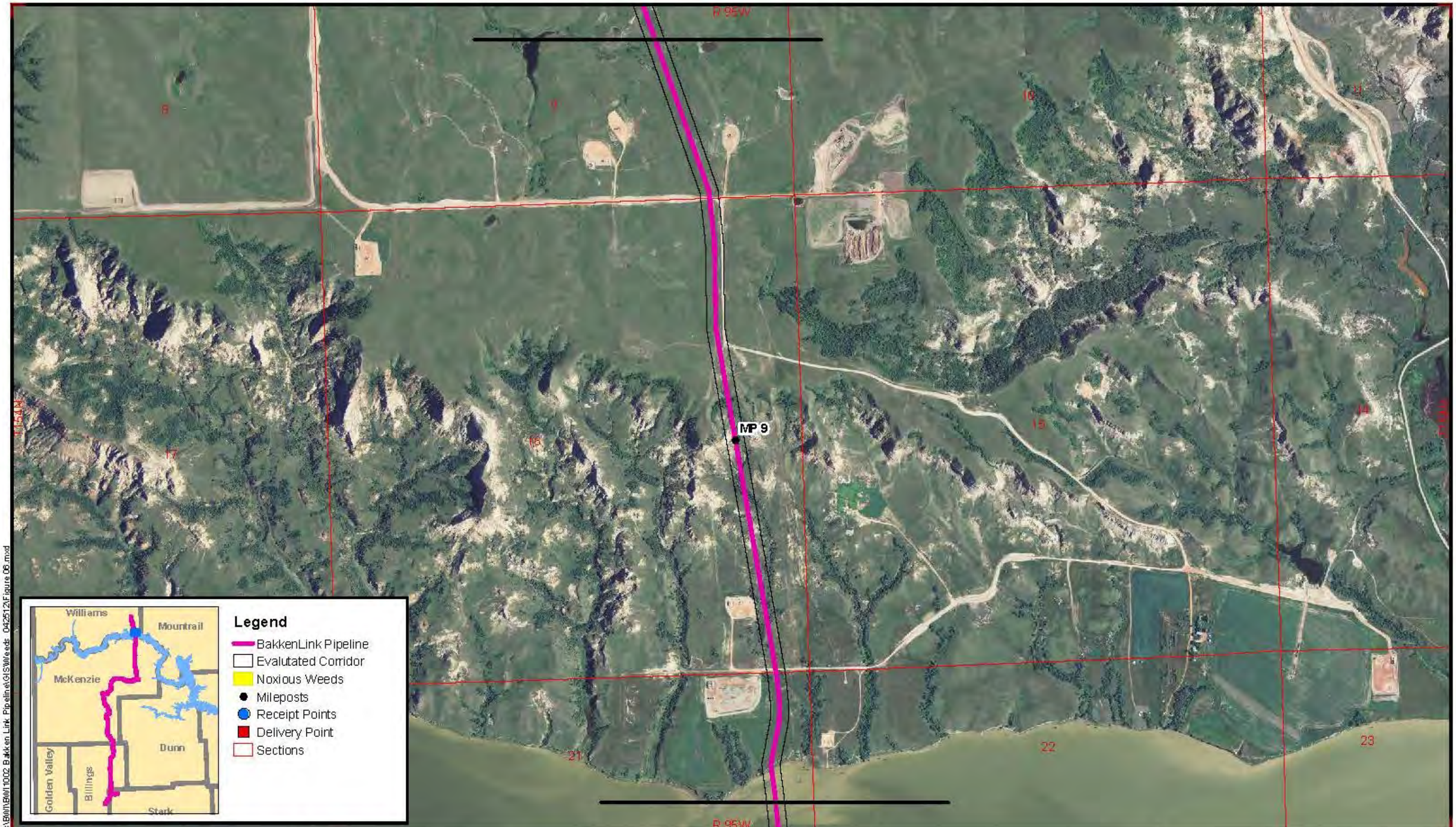


Carlson McCain
ENVIRONMENTAL • ENGINEERING • SURVEYING
2718 Gateway Avenue, #101, Bismarck, North Dakota 58503
www.carlsonmccain.com

1:12,000 1 inch = 1,000 feet
0 250 500 1,000 Feet
Basemap: 2010 NAIP Orthophoto

**BakkenLink Pipeline LLC**

**BakkenLink Pipeline**
Mileposts 8.1-9.8
Williams County

**FIGURE 6**
**Noxious Weed Locations**

R:\projects\BWI\BWI1002 Bakken Link Pipeline\GIS\Weeds_042512\Figure 06.mxd
April 2012

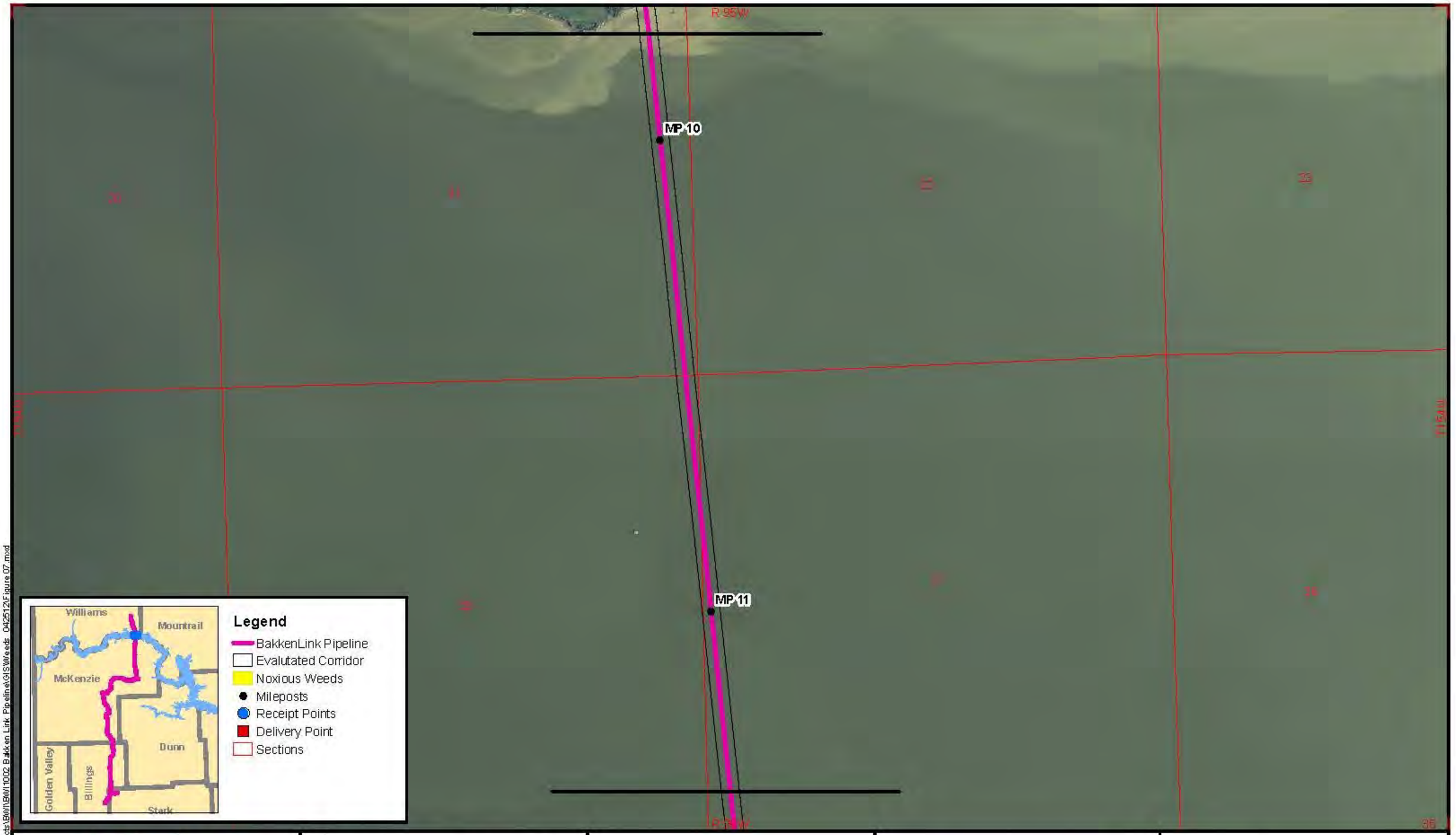


R:\projects\BWI\BWI1002 Bakken Link Pipeline\GIS\Weeds 042512\Figure 07.mxd

April 2012

Carlson McCain
ENVIRONMENTAL • ENGINEERING • SURVEYING
2718 Gateway Avenue, #101, Bismarck, North Dakota 58503
www.carlsonmccain.com

1:12,000 1 inch = 1,000 feet

0 250 500 1,000 Feet

Basemap: 2010 NAIP Orthophoto

**BakkenLink Pipeline LLC**

**BakkenLink Pipeline**
Mileposts 9.8-11.3
Williams County

**FIGURE 7**
**Noxious Weed Locations**

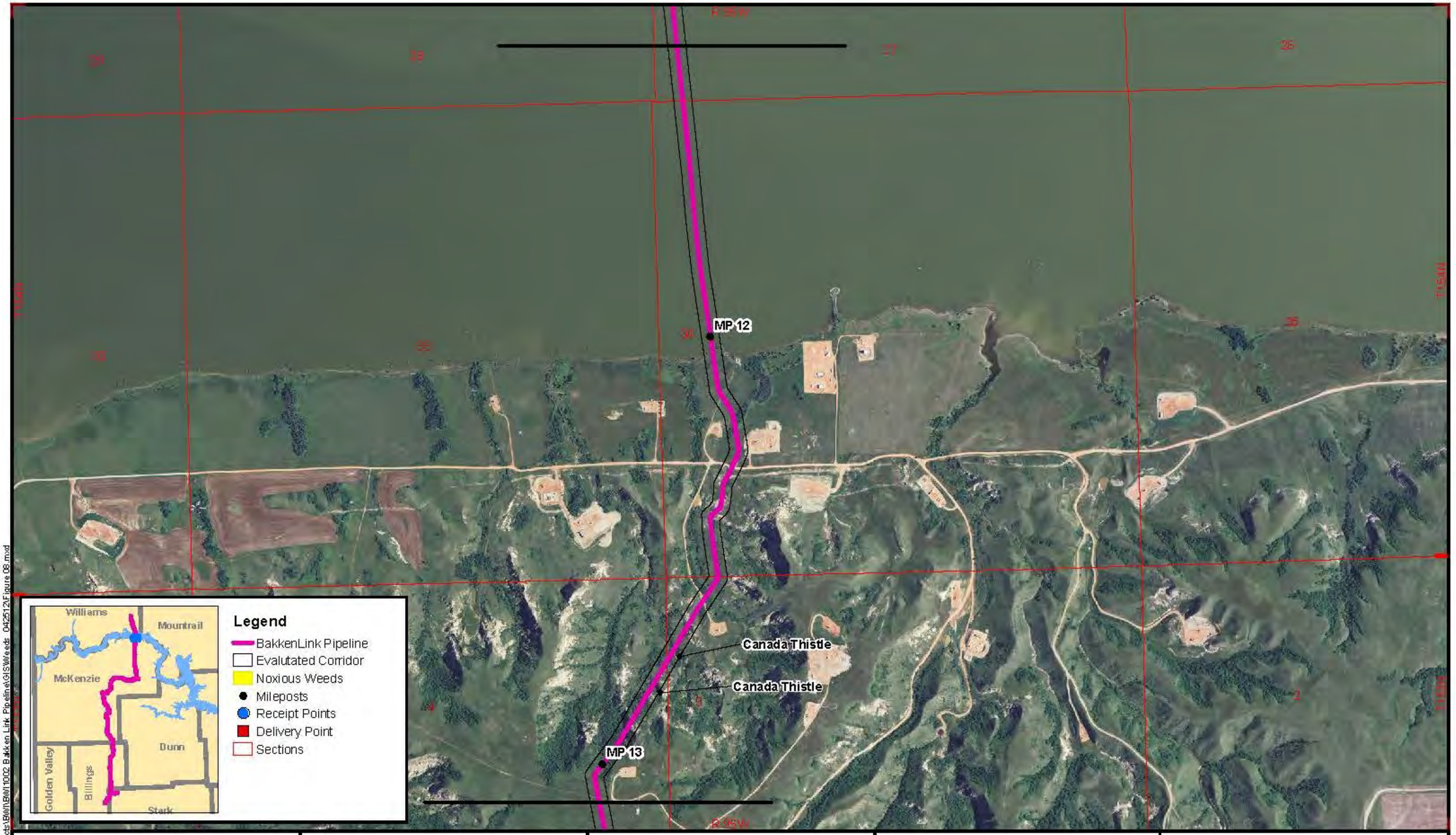


R:\projects\BAK\1B0011002 Bakken Link Pipeline\GIS\Weeds 04252012\Figure 08.mxd

April 2012

Carlson McCain
ENVIRONMENTAL • ENGINEERING • SURVEYING
2718 Gateway Avenue, #101, Bismarck, North Dakota 58503
www.carlsonmccain.com

1:12,000 1 inch = 1,000 feet

0 250 500 1,000 Feet

Basemap: 2010 NAIP Orthophoto

**BakkenLink Pipeline LLC**

**BakkenLink Pipeline**
Mileposts 11.3-13.0
McKenzie County

**FIGURE 8**
**Noxious Weed Locations**

Canada Thistle

Leafy Spurge

Leafy Spurge

MP 14

Leafy Spurge

Canada Thistle

Canada Thistle

Canada Thistle

Canada Thistle

**Legend**

- BakkenLink Pipeline
- Evalutated Corridor
- Noxious Weeds
- Mileposts
- Receipt Points
- Delivery Point
- Sections

R:\projects\BW\1\BW01002 Bakken Link Pipeline\GIS\Weeds 042512\Figure 09.mxd

April 2012

Carlson McCain

ENVIRONMENTAL•ENGINEERING•SURVEYING

2718 Gateway Avenue, #101, Bismarck, North Dakota 58503

www.carlsonmccain.com

1:12,000 1 inch = 1,000 feet

0 250500 1,000 Feet

Basemap: 2010 NAIP Orthophoto

**BakkenLink Pipeline LLC**

**BakkenLink Pipeline**

Mileposts 13.0-14.8

McKenzie County

**FIGURE 9**

**Noxious Weed Locations**

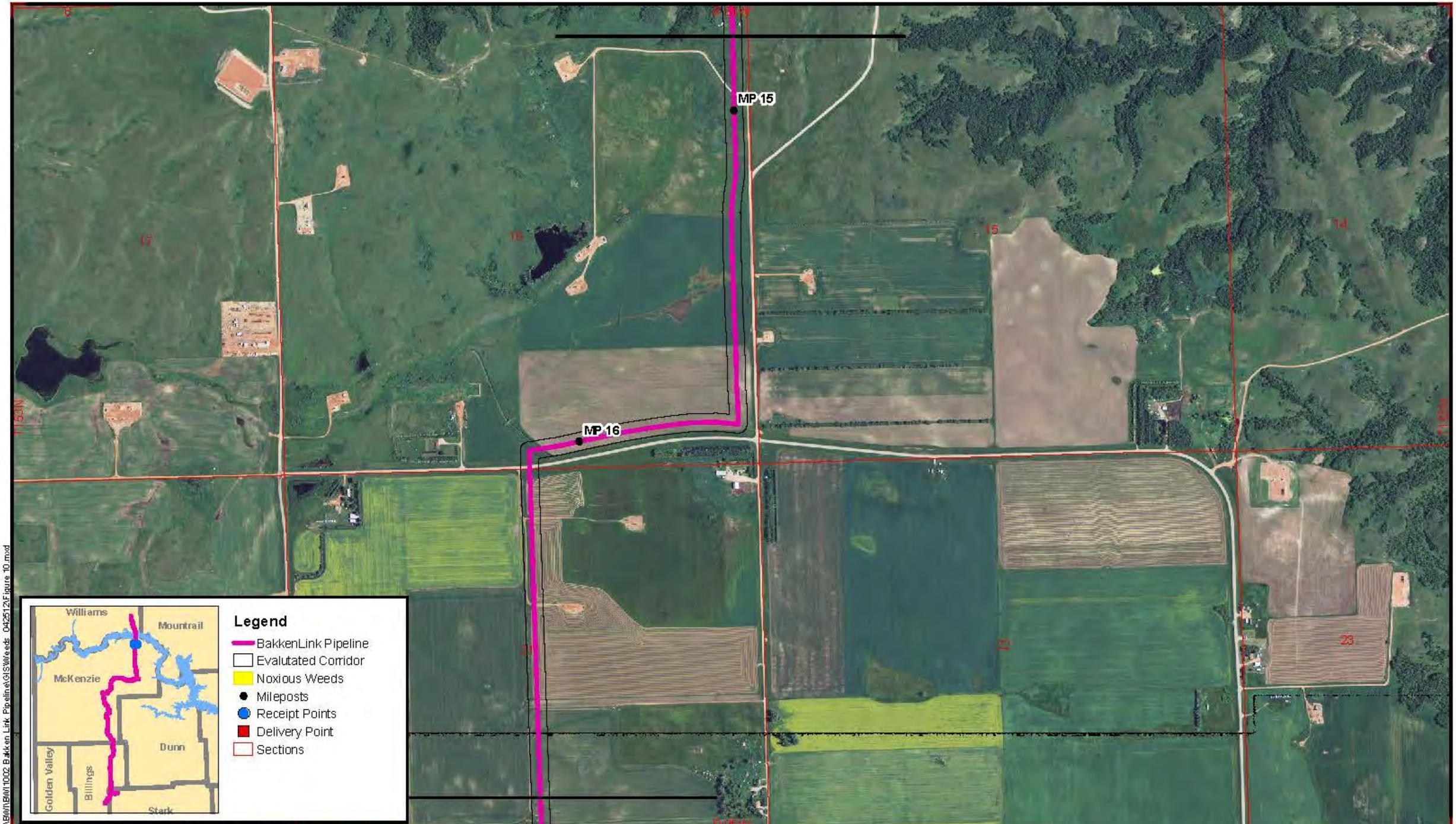


Carlson McCain
ENVIRONMENTAL • ENGINEERING • SURVEYING
2718 Gateway Avenue, #101, Bismarck, North Dakota 58503
www.carlsonmccain.com

1:12,000 1 inch = 1,000 feet
0 250 500 1,000 Feet
Basemap: 2010 NAIP Orthophoto

**BakkenLink Pipeline LLC**

**BakkenLink Pipeline**
Mileposts 14.8-16.7
McKenzie County

**FIGURE 10**
**Noxious Weed Locations**

R:\projects\BWI\BWI1002 Bakken Link Pipeline\GIS\Weeds 042512\Figure 10.mxd
April 2012