Bruneau-Jarbidge Rivers System Location Map

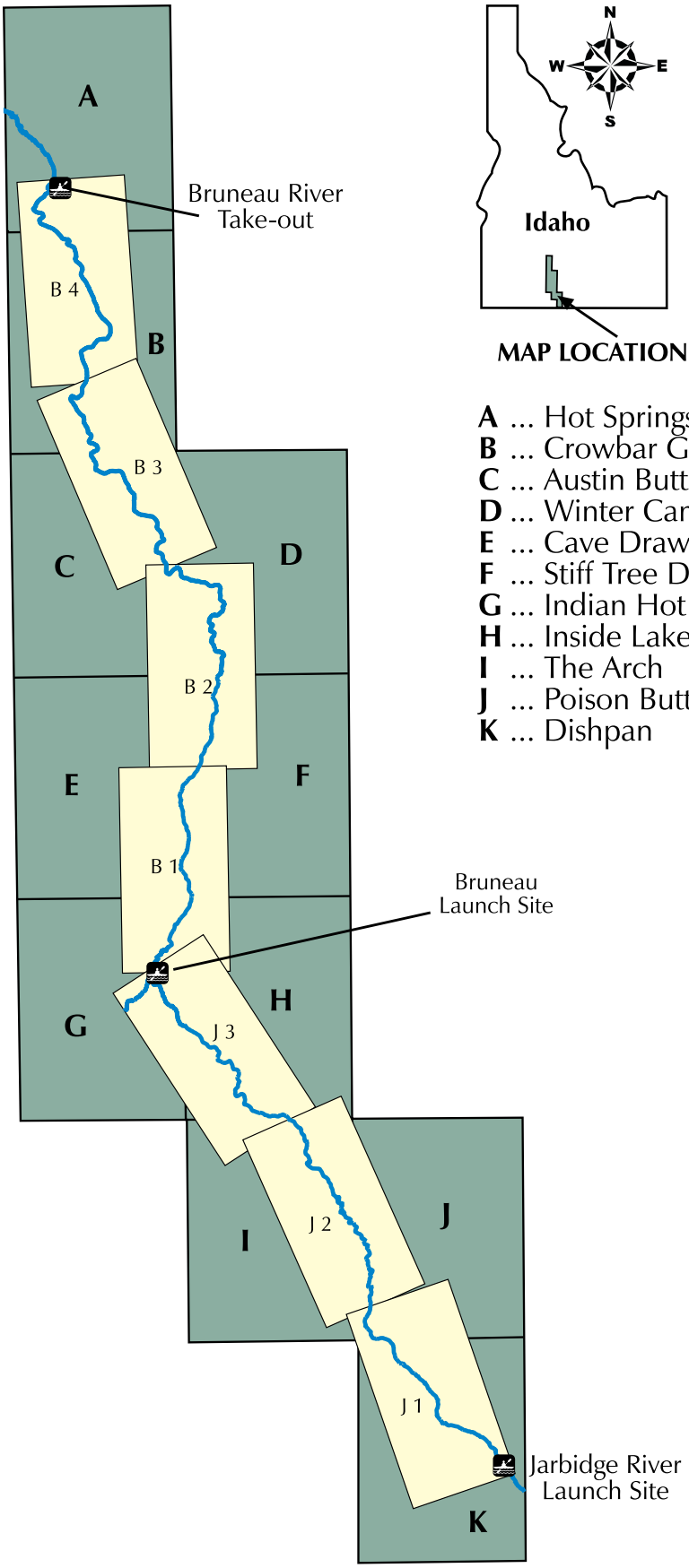

A ... Hot Springs
B ... Crowbar Gulch
C ... Austin Butte
D ... Winter Camp
E ... Cave Draw
F ... Stiff Tree Draw
G ... Indian Hot Springs
H ... Inside Lakes
I ... The Arch
J ... Poison Butte
K ... Dishpan

River Map Legend

- River
- Stream
- Wild and Scenic River Designation
- River Mile Marker
- Spring
- Portage or Lining Recommended
- Launch Site
- Camping
- Rapids
- Historical Site
- Latitude/Longitude Coordinates
- State Boundary
- Road or 4WD Trail
- Hiking Trail
- Contour Line
- Map Overlap

LAND STATUS

- Bureau of Land Management
- BLM Wilderness (ID)
- Private Land
- State Land
- Bureau of Reclamation
- Military Reservation
- Indian Reservation

SCALE 1 : 48,000

0 $\frac{1}{2}$ 1 Mile

0 2 Km

Contour Interval = 100 feet

Coordinate System: Projection - UTM Zone 11, Datum NAD 1927, units in meters

Source Information: Land status, hydrology, and transportation data compiled from Bureau of Land Management (BLM) resource base data at a scale of 1:24,000. Contours derived from scanned US Geological Survey 1:24,00 contour bases. The official land records should be checked for up-to-date status on any specific tract of land. Recreation information: BLM Boise, Twin Falls, Vale and Elko District Offices.

WARNING: Inclement weather can make road surfaces impassable. Travel on unpaved routes with properly equipped vehicles and in good weather. This is an extremely remote region. Plan ahead. Take precautions. Patrols are infrequent. Some roads cross private land and may require permission for access.

Even though every effort is made to depict the road network, features and descriptions accurately, BLM cannot guarantee road classification and/or positional accuracy of roads and other features in all cases. No warranty is made by the BLM for use of this data for purposes not intended by the BLM.

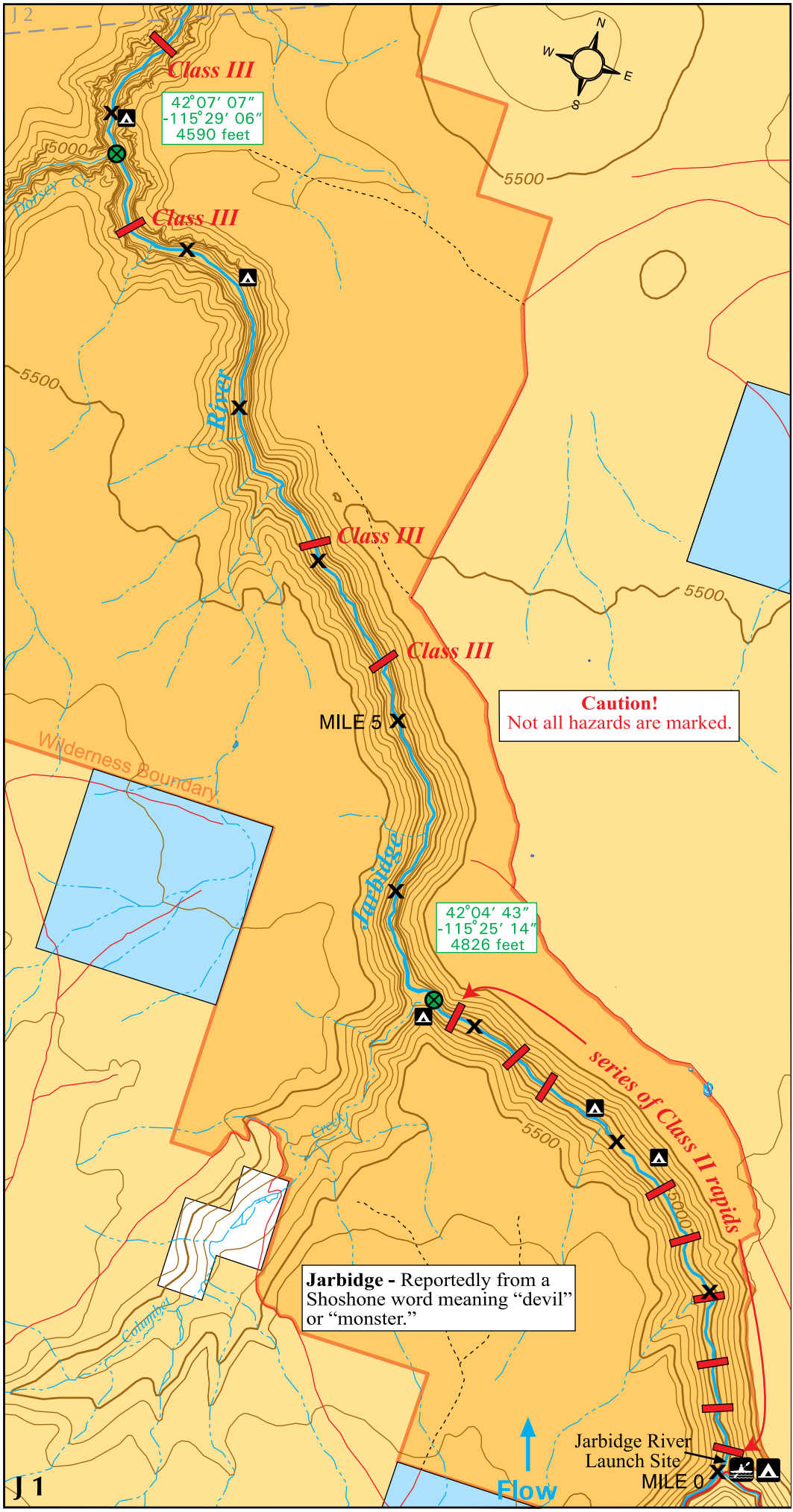
J 2
N
W
E
S
Class III
42°07′ 07″
-115°29′ 06″
4590 feet
5000
Dorsey Cr
Class III
5500
River
Class III
5500
Class III
MILE 5
Caution!
Not all hazards are marked.
Wilderness Boundary
Jarbidge
42°04′ 43″
-115°25′ 14″
4826 feet
series of Class II rapids
5500
5000
Creek
Columbet
Jarbidge - Reportedly from a Shoshone word meaning "devil" or "monster."
Jarbidge River
Launch Site
MILE 0
Flow
J 1

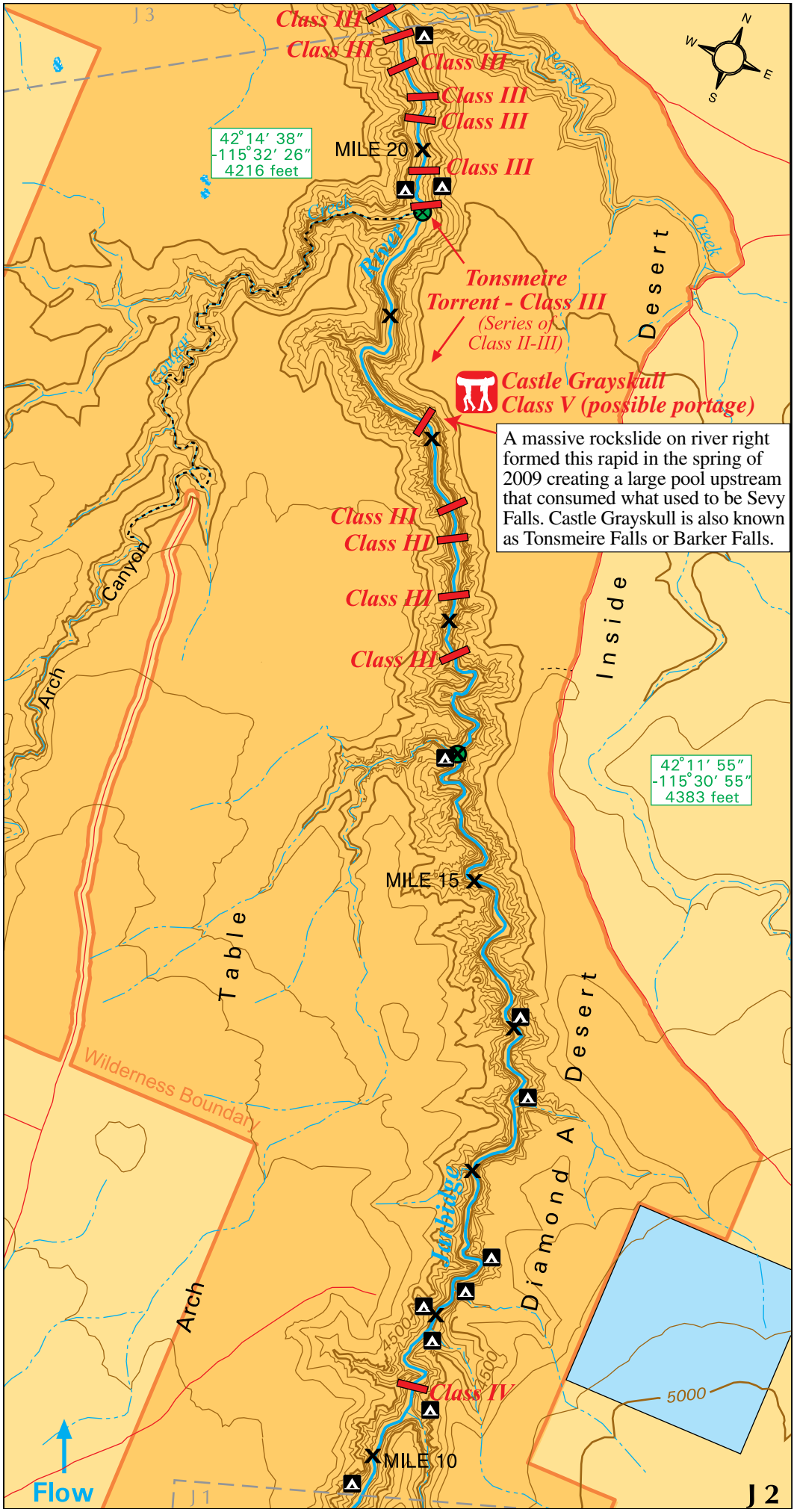
J 3
Class III
Class III
Class III
Class III
Class III
Class III
42°14′ 38″
-115°32′ 26″
4216 feet
MILE 20
Tonsmeire
Torrent - Class III
(Series of
Class II-III)
Castle Grayskull
Class V (possible portage)
A massive rockslide on river right formed this rapid in the spring of 2009 creating a large pool upstream that consumed what used to be Sevy Falls. Castle Grayskull is also known as Tonsmeire Falls or Barker Falls.
Class III
Class III
Class III
Class III
Desert
Inside
Canyon
Arch
42°11′ 55″
-115°30′ 55″
4383 feet
MILE 15
Table
Wilderness Boundary
Desert
Diamond A
Arch
Class IV
5000
MILE 10
Flow
J 1
J 2

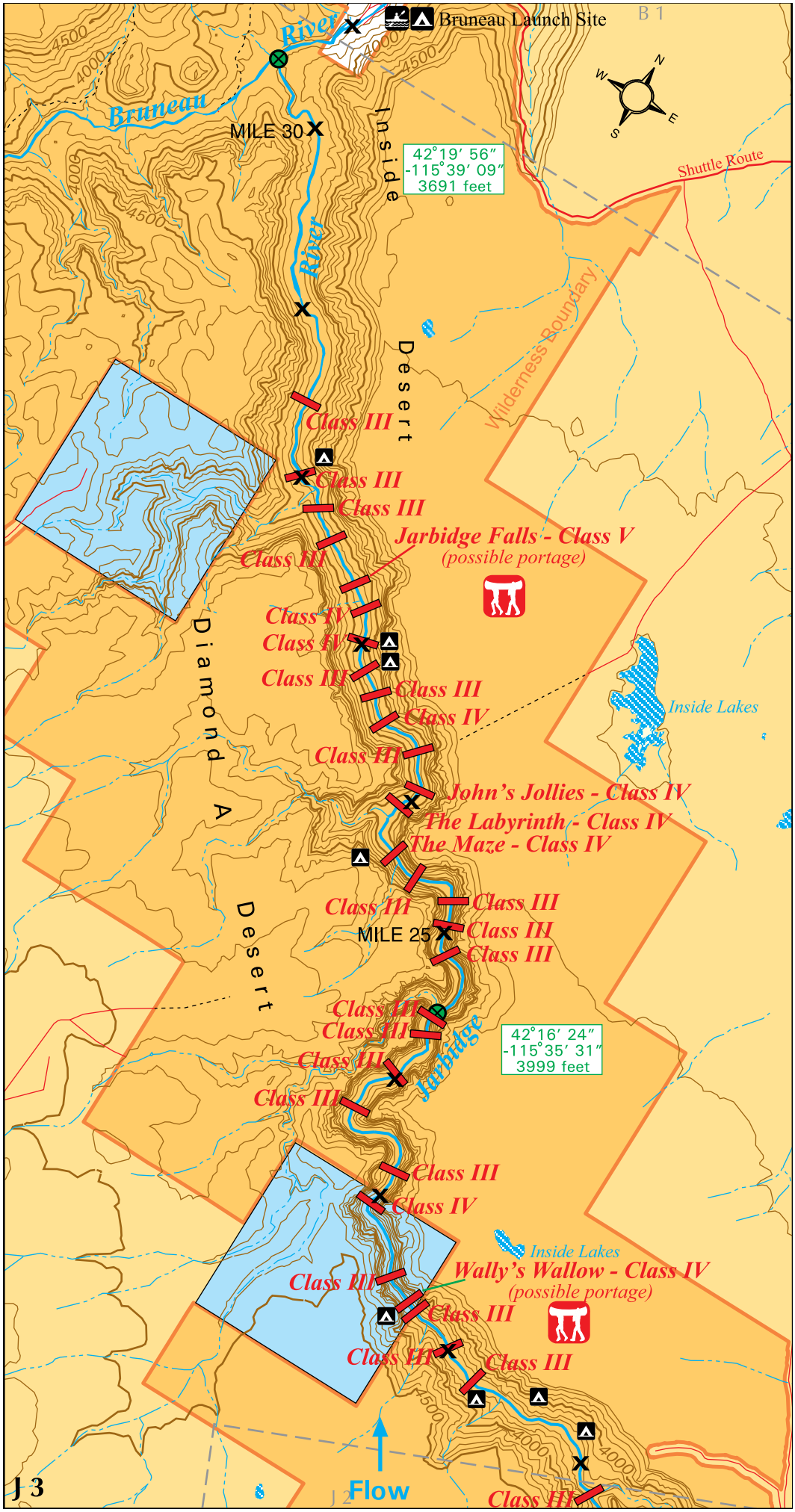
Bruneau Launch Site
B 1
Bruneau
River
MILE 30
Inside
River
42°19′ 56″
-115°39′ 09″
3691 feet
Shuttle Route
Wilderness Boundary
Desert
Class III
Class III
Class III
Jarbidge Falls - Class V
(possible portage)
Class III
Class IV
Class IV
Class III
Class III
Class IV
Inside Lakes
Class III
John's Jollies - Class IV
The Labyrinth - Class IV
The Maze - Class IV
Diamond A
Desert
Class III
Class III
MILE 25
Class III
Class III
Class III
Class III
Class III
Jarbidge
42°16′ 24″
-115°35′ 31″
3999 feet
Class III
Class IV
Inside Lakes
Wally's Wallow - Class IV
(possible portage)
Class III
Class III
Class III
Class III
Flow
Class III
J 3

BLM river rangers navigate through the remains of a massive rock slide on river right during low and high water flows on the Jarbidge River. The rock slide occurred in 2009. The red arrow identifies the same boulder.

Photography: Tyler Harris

Wally's Wallow on the Jarbidge River

Navigating around logs on the Jarbidge River

The Bruneau River Phlox (*Leptodactylon glabrum*) Photography: Grant Amaral

Rocky Mountain junipers line the Bruneau River.

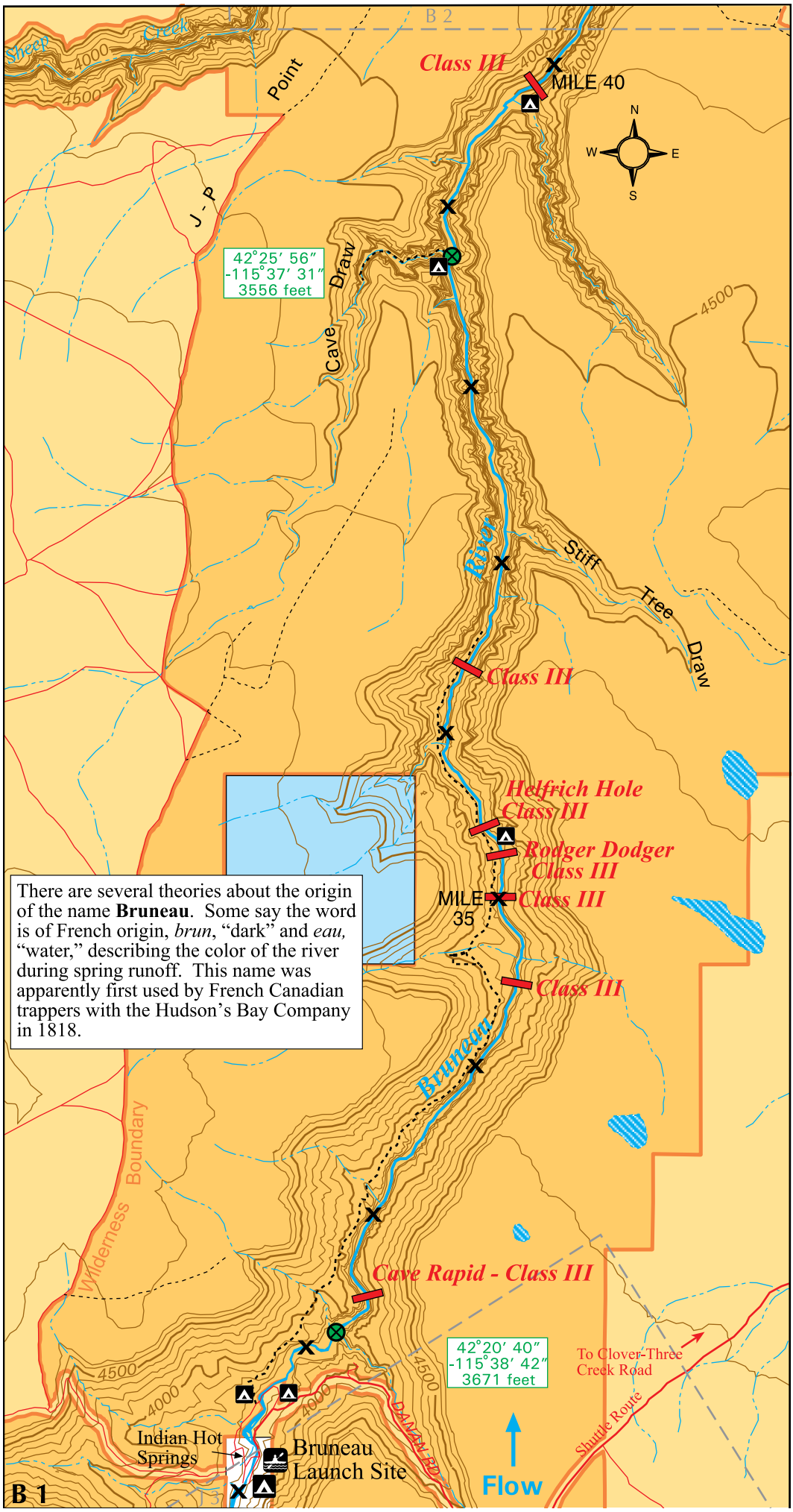
B 2
Sheep Creek
Point
J - P
Class III
MILE 40
N
W
E
S
42°25′ 56″
-115°37′ 31″
3556 feet
Cave Draw
Stiff Tree Draw
Class III
Helfrich Hole
Class III
Rodger Dodger
Class III
MILE 35
Class III
Class III
There are several theories about the origin of the name **Bruneau**. Some say the word is of French origin, *brun*, "dark" and *eau*, "water," describing the color of the river during spring runoff. This name was apparently first used by French Canadian trappers with the Hudson's Bay Company in 1818.
Bruneau
Wilderness Boundary
Cave Rapid - Class III
42°20′ 40″
-115°38′ 42″
3671 feet
To Clover-Three Creek Road
Shuttle Route
DAMEN RD
Indian Hot Springs
Bruneau Launch Site
Flow
B 1

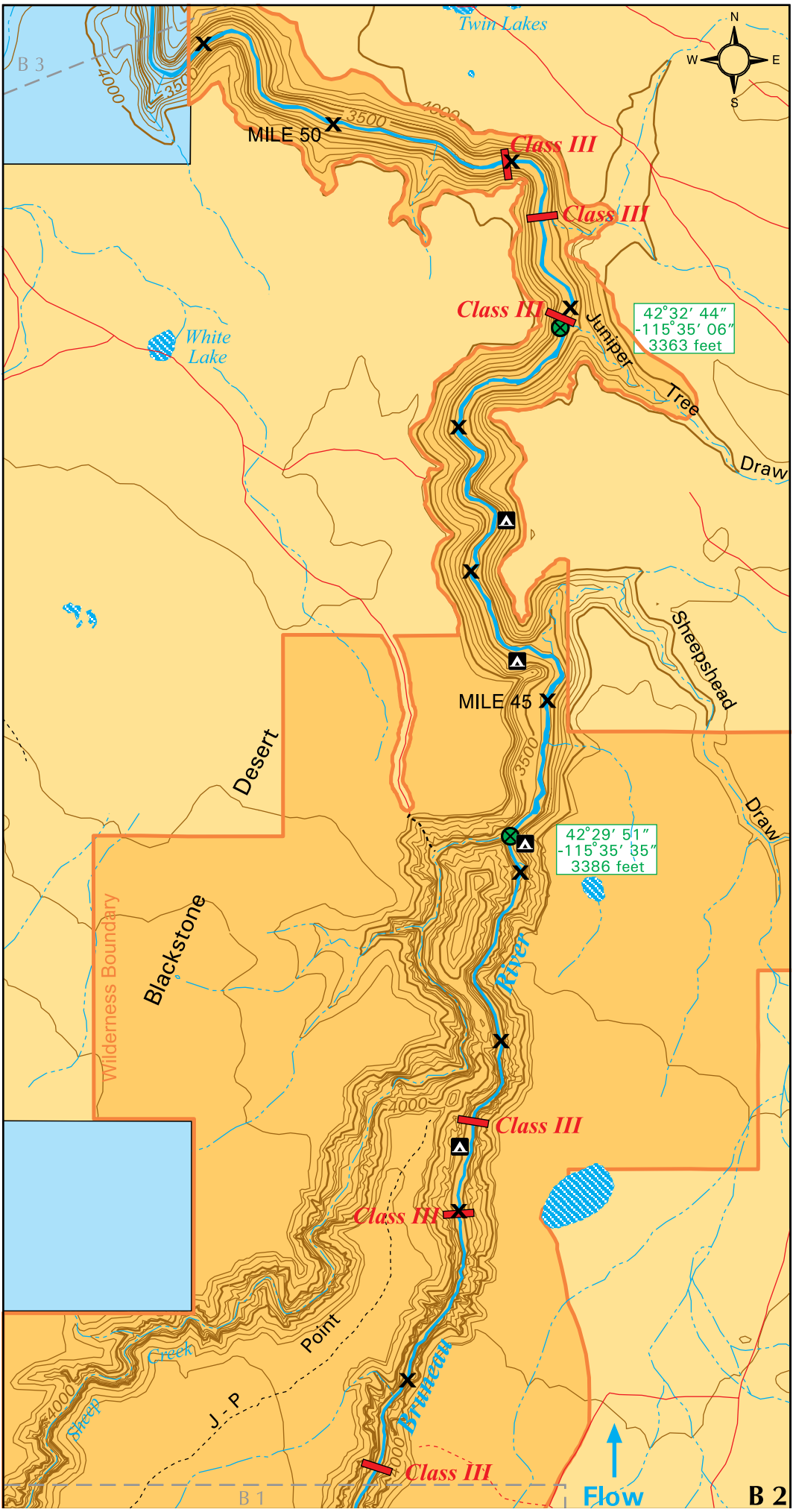

Twin Lakes
N
W
E
S
B 3
4000
3500
MILE 50
3500
4000
Class III
Class III
Class III
42°32′ 44″
-115°35′ 06″
3363 feet
Juniper
Tree
Draw
White
Lake
Sheepshead
MILE 45
3500
Desert
Draw
42°29′ 51″
-115°35′ 35″
3386 feet
Wilderness Boundary
Blackstone
River
4000
Class III
Class III
Point
Creek
J - P
Sheep
4000
Stinkeau
4000
Class III
B 1
Flow
B 2

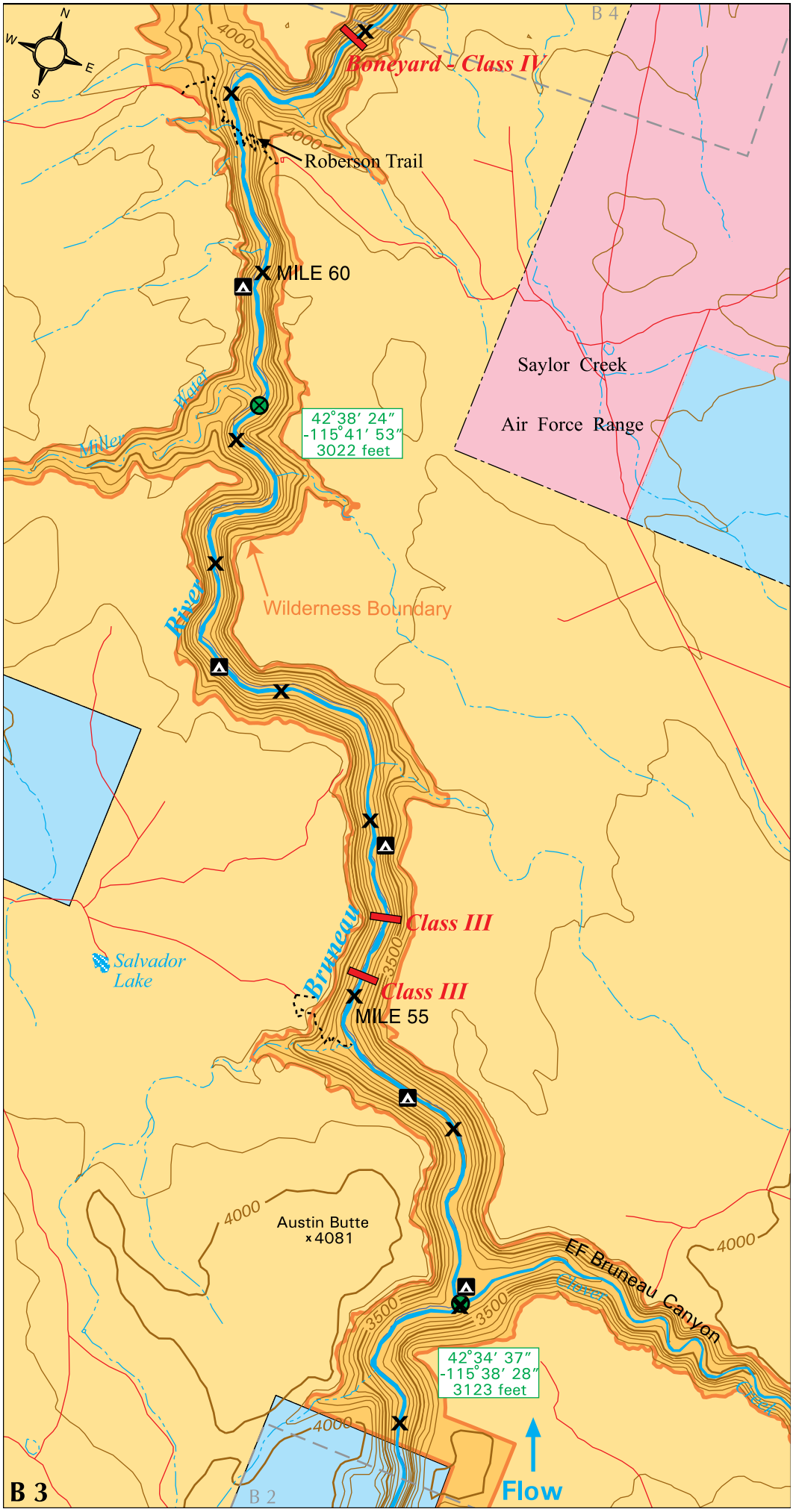
N
W
E
S
B 4
4000
Boneyard - Class IV
4000
Roberson Trail
MILE 60
Saylor Creek
Air Force Range
Miller Water
42°38′ 24″
-115°41′ 53″
3022 feet
Wilderness Boundary
River
Class III
Salvador Lake
Bruneau
3500
Class III
MILE 55
4000
Austin Butte
×4081
EF Bruneau Canyon
4000
Clover
3500
3500
42°34′ 37″
-115°38′ 28″
3123 feet
4000
Flow
B 3
B 2

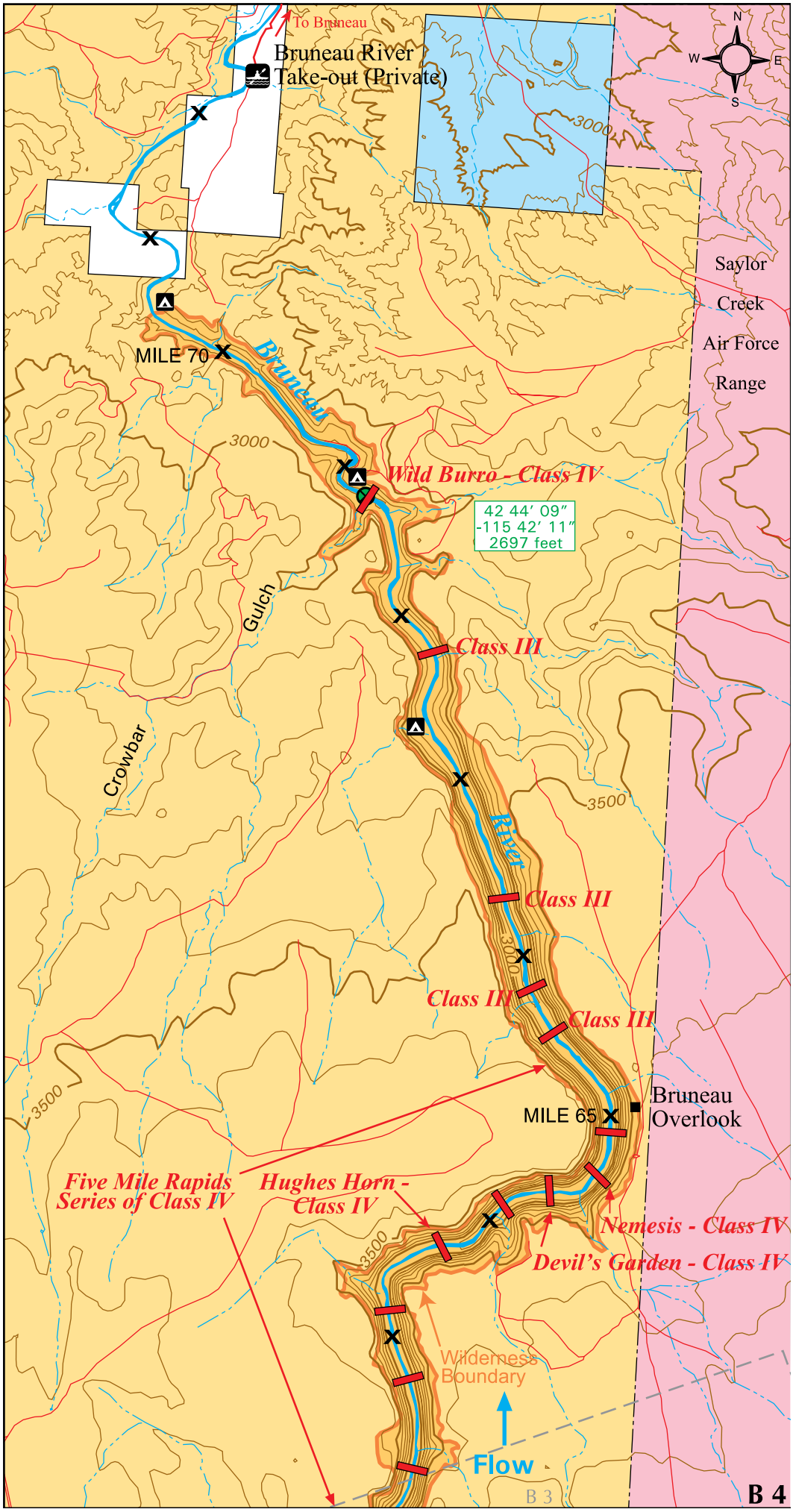
To Bruneau
Bruneau River
Take-out (Private)
N
W
E
S
3000
Saylor
Creek
Air Force
Range
MILE 70
Bruneau
3000
Wild Burro - Class IV
42 44′ 09″
-115 42′ 11″
2697 feet
Gulch
Class III
Crowbar
3500
River
Class III
3000
Class III
Class III
3500
MILE 65
Bruneau
Overlook
Five Mile Rapids
Series of Class IV
Hughes Horn -
Class IV
Nemesis - Class IV
Devil's Garden - Class IV
3500
Wilderness
Boundary
Flow
B 3
B 4