ACCESS TO THE MAIN OWYHEE RIVER, OREGON

(Use BLM Jordan Valley and Mahogony Mountain 1:100,000 scale maps)

Three Forks, Oregon

Located 35 miles south of Jordan Valley, Oregon, via Highway 95 and the Three Forks Road, the Three Forks launch site is accessible by high-clearance, two-wheel drive vehicles when roads are dry. Due to sharp and steep switchbacks into the canyon, long trailers are not recommended. Please respect private property. The road may be temporarily closed if soils are saturated.

Rome, Oregon

The Rome launch site is located ¼-mile south and east of the Owyhee River Bridge on Highway 95, about 32 miles southwest of Jordan Valley, Oregon. This site has excellent access for two-wheel drive vehicles. Overnight camping, potable water and toilet facilities are available.

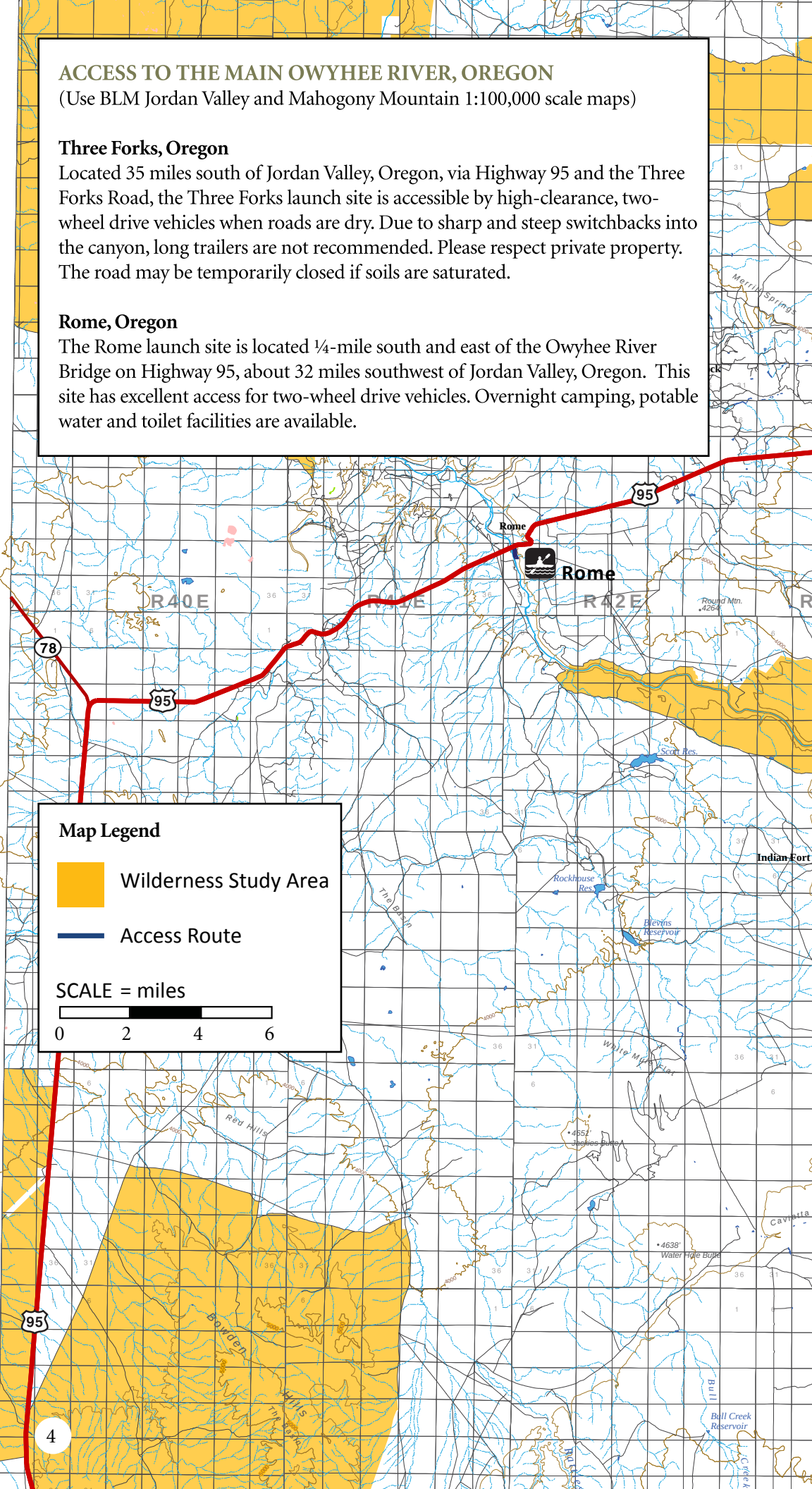

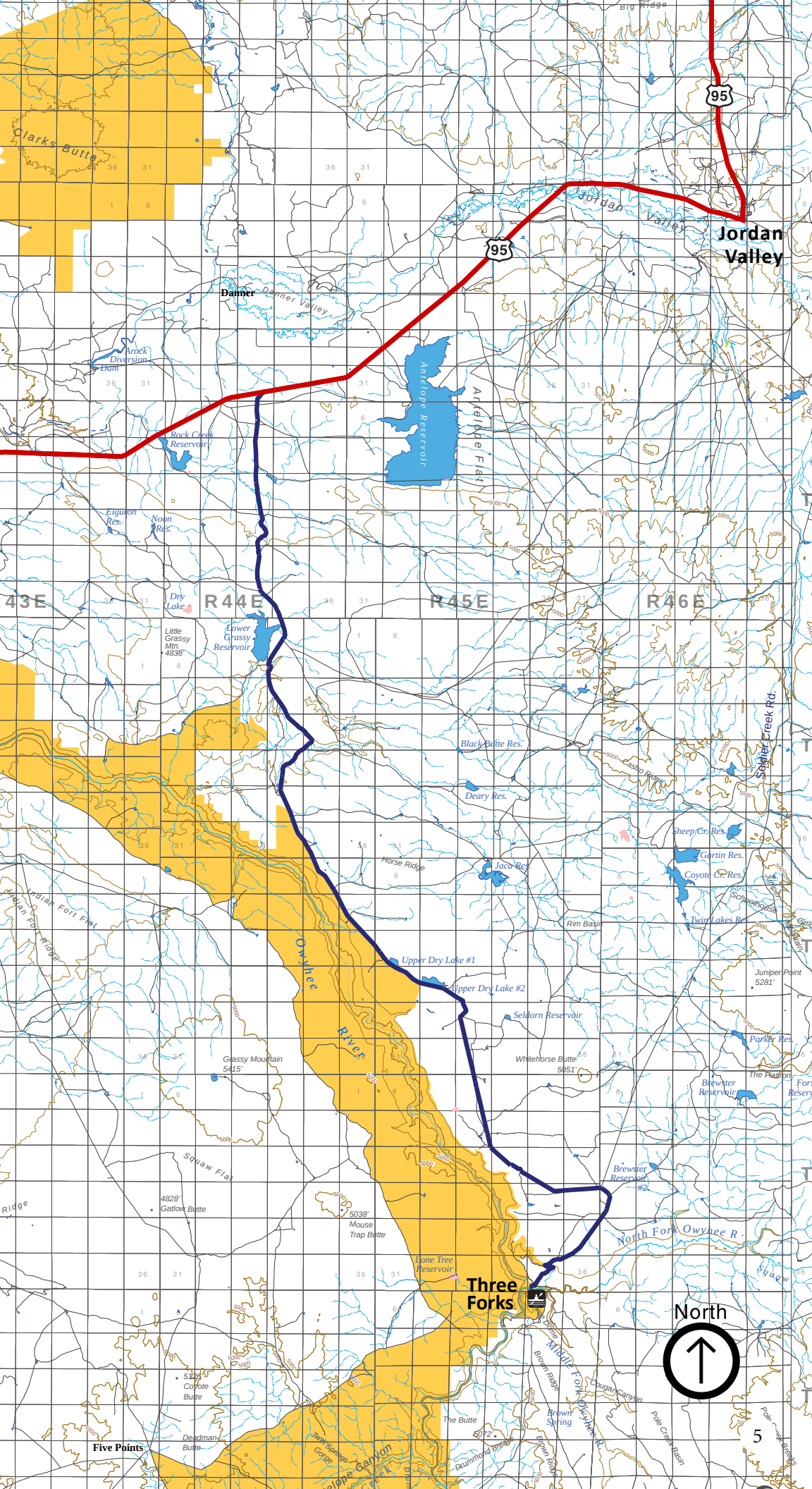

Jordan Valley
Three Forks
Danner
Five Points
North
Clarks Butte
Jordan Valley
Danner Valley
Arock Diversion Dam
Rock Creek Reservoir
Antelope Reservoir
Antelope Flat
Eiguron Res.
Noon Res.
Dry Lake
Little Grassy Mtn. 4838'
Lower Grassy Reservoir
R44E
R45E
R46E
Black Butte Res.
Deary Res.
Castro Ridge
Soldier Creek Rd.
Sheep Cr. Res.
Gartin Res.
Coyote Cr. Res.
Horse Ridge
Jaca Res.
Twin Lakes Res.
Rim Basin
Indian Fort Flat
Indian Fort Ridge
Owyhee River
Upper Dry Lake #1
Upper Dry Lake #2
Seldorn Reservoir
Juniper Point 5281'
Parker Res.
Grassy Mountain 5415'
Whitehorse Butte 5051'
Brewster Reservoir
The Platform
Squaw Flat
Brewster Reservoir #2
4828' Gatlow Butte
5038' Mouse Trap Butte
North Fork Owyhee R.
Lone Tree Reservoir
Middle Fork Owyhee R.
Brown Ridge
Cougar Canyon
Brown Spring
Pole Creek Basin
5126' Coyote Butte
The Butte
5072'
Deadman Butte
Twin Springs Gorge
Drummond Breaks
Brown Ridge
Squaw
Ridge
95

ACCESS TO THE MAIN OWYHEE RIVER, OREGON

(Use BLM Jordan Valley and Mahogony Mountain 1:100,000 maps)

Birch Creek, Oregon

Birch Creek is 17 miles upstream from Leslie Gulch and 35 miles northwest of Jordan Valley. This takeout is reached via Highway 95 and the Cow Creek and Birch Creek roads. This site is accessible by four-wheel drive vehicles; long trailers are not recommended. Overnight camping, toilets and potable water are available. The road may be temporarily closed when soils are saturated.

Leslie Gulch, Oregon

To access this take-out, take the Leslie Gulch road via the Succor Creek or McBride Creek roads, both of which intersect Highway 95 north of Jordan Valley, Oregon. This site is accessible by two-wheel drive vehicles when roads are dry, but it may be temporarily closed due to flash flooding. There are toilets, and camping is allowed at the Slocum Creek campground. There is no potable water. There is a designated boat ramp parking area for vehicles left overnight.

Due to slack water on Owyhee Reservoir, the last 10 to 12 miles upstream from Leslie Gulch has little or no current. Upstream winds are frequent. Commercial services are available to tow boats across the reservoir. Information on towing services and dump stations is available from the Rome Launch site or Vale District.

Map Legend

Wilderness Study Area

Access Route

SCALE = miles

0 4 8

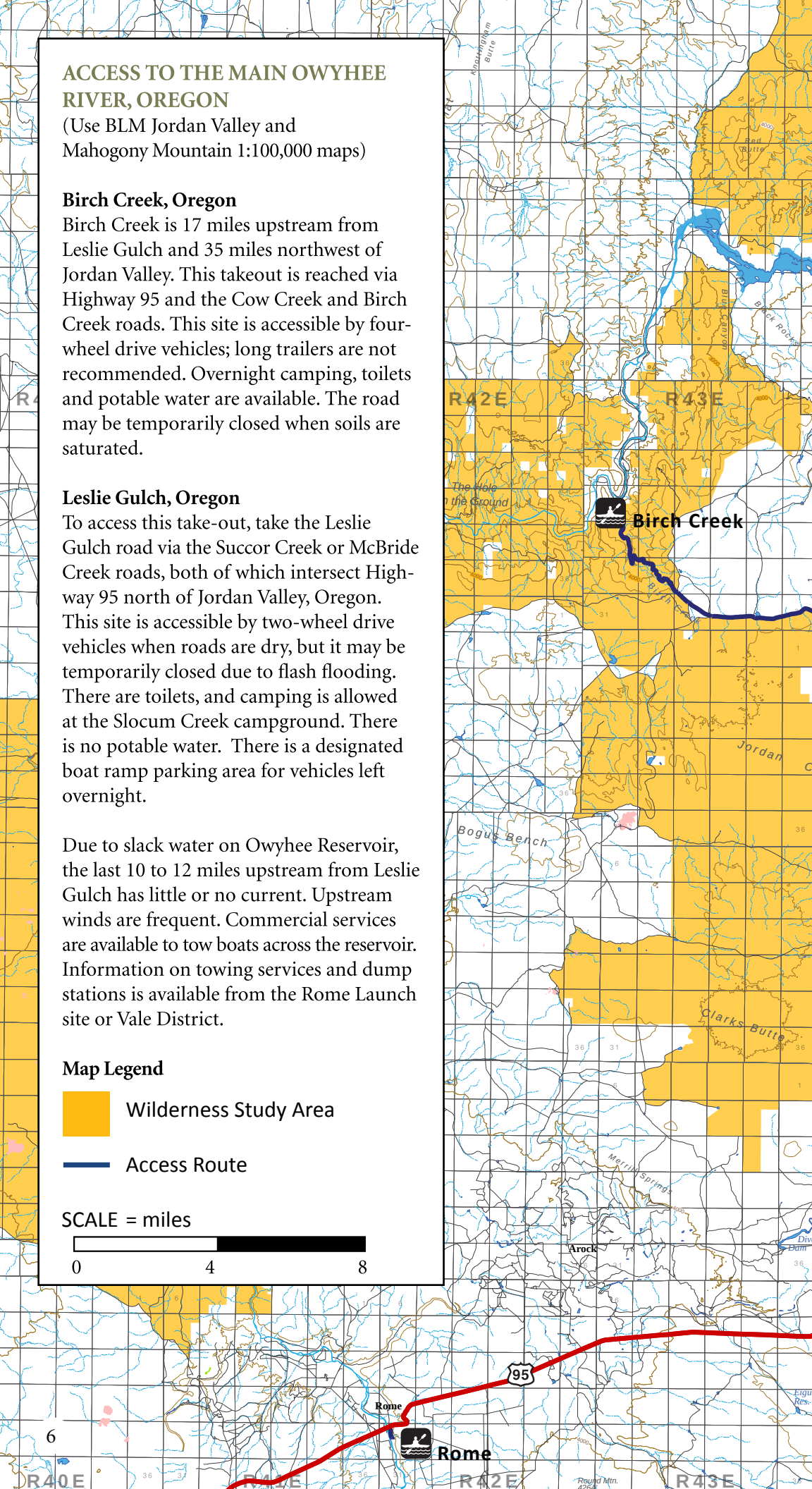

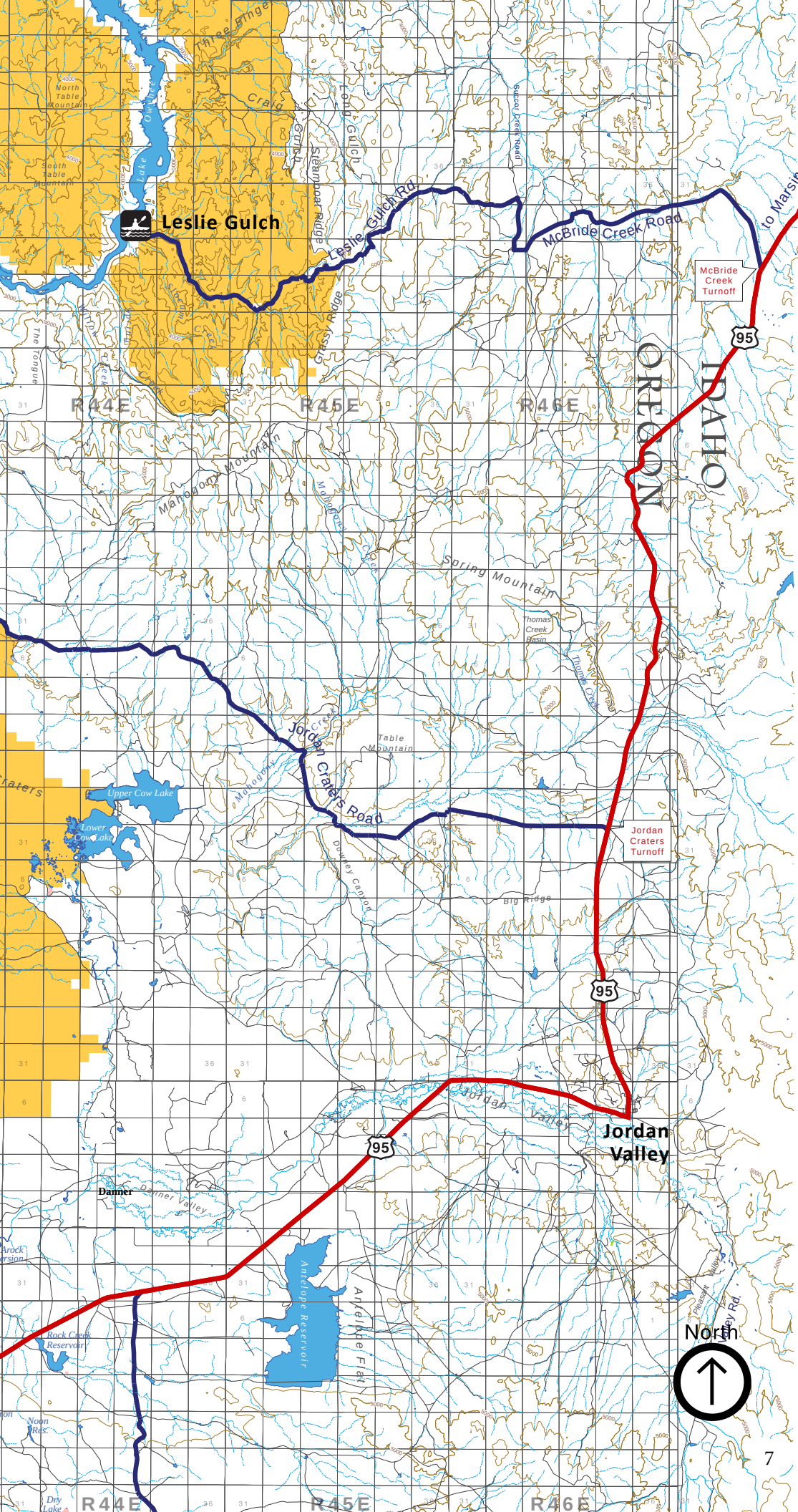
Leslie Gulch
Leslie Gulch Rd
McBride Creek Road
to Marsing
McBride Creek Turnoff
95
IDAHO
OREGON
Jordan Craters Road
Jordan Craters Turnoff
Jordan Valley
Danner
Antelope Reservoir
Rock Creek Reservoir
Upper Cow Lake
Lower Cow Lake
Spring Mountain
Table Mountain
Big Ridge
North
R44E
R45E
R46E