Proposed Federal Oil and Gas Lease
EOI 1711

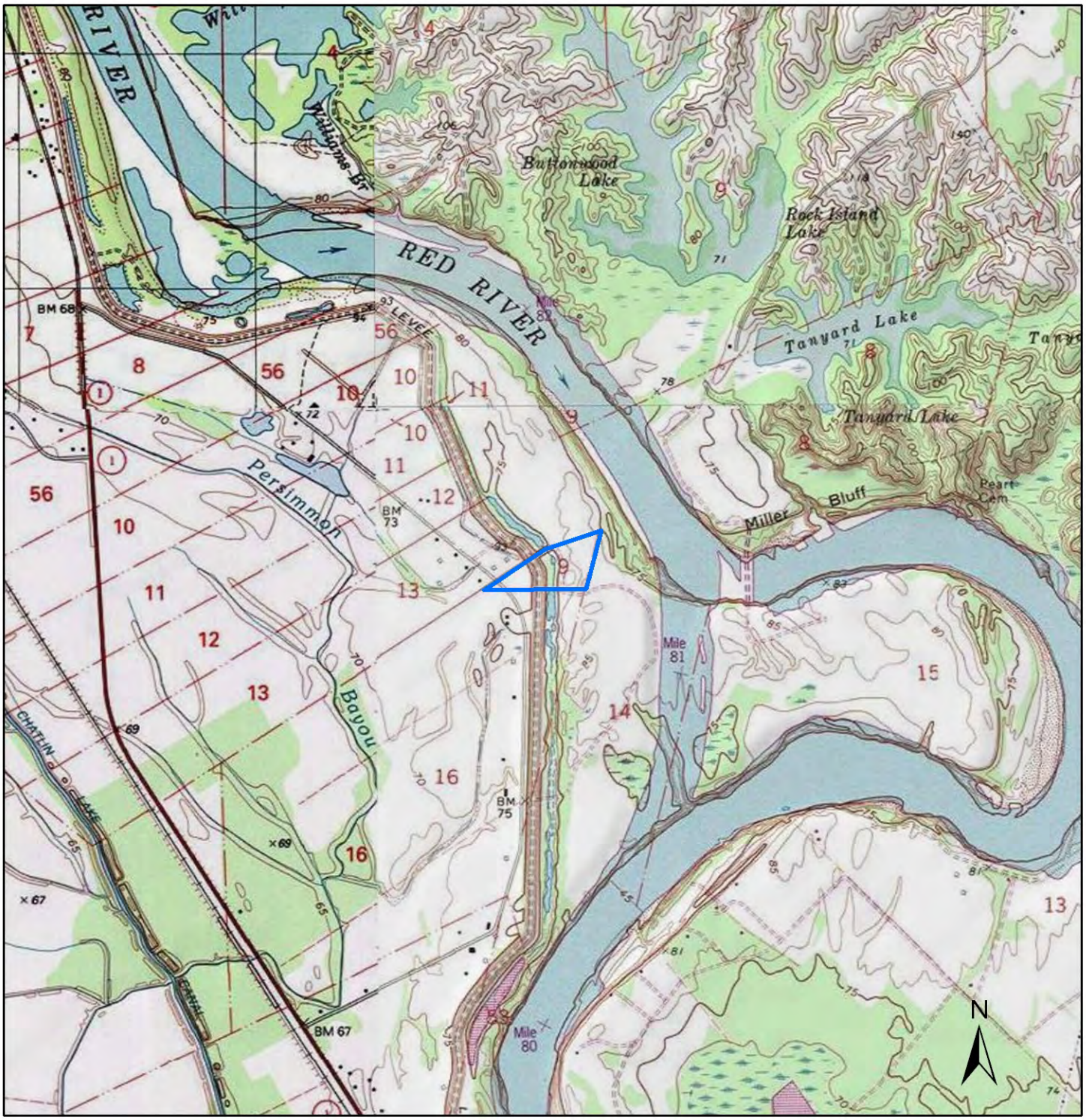

2,000 1,000 0 2,000 4,000 6,000 Feet

Proposed Lease Area

Proposed Lease Area:
Rapides Parish, Louisiana, Louisiana Meridian
T. 3N., R. 1E., Sec.9, Entire section
Approximately 22.16 acres.

U.S. Department of the Interior
Bureau of Land Management
Eastern States
Southeastern States Field Office
Jackson, Mississippi

This map contains portions of the following USGS 1:24,000 Topographic Ouadrangles: Latanier, Woodworth East, Alexandria, Libuse

No warranty is made by the Bureau of Land Management as to the accuracy, reliability, or completeness of this data for individual use or aggregate use with other data.

Proposed Federal Oil and Gas Lease
EOI 1581

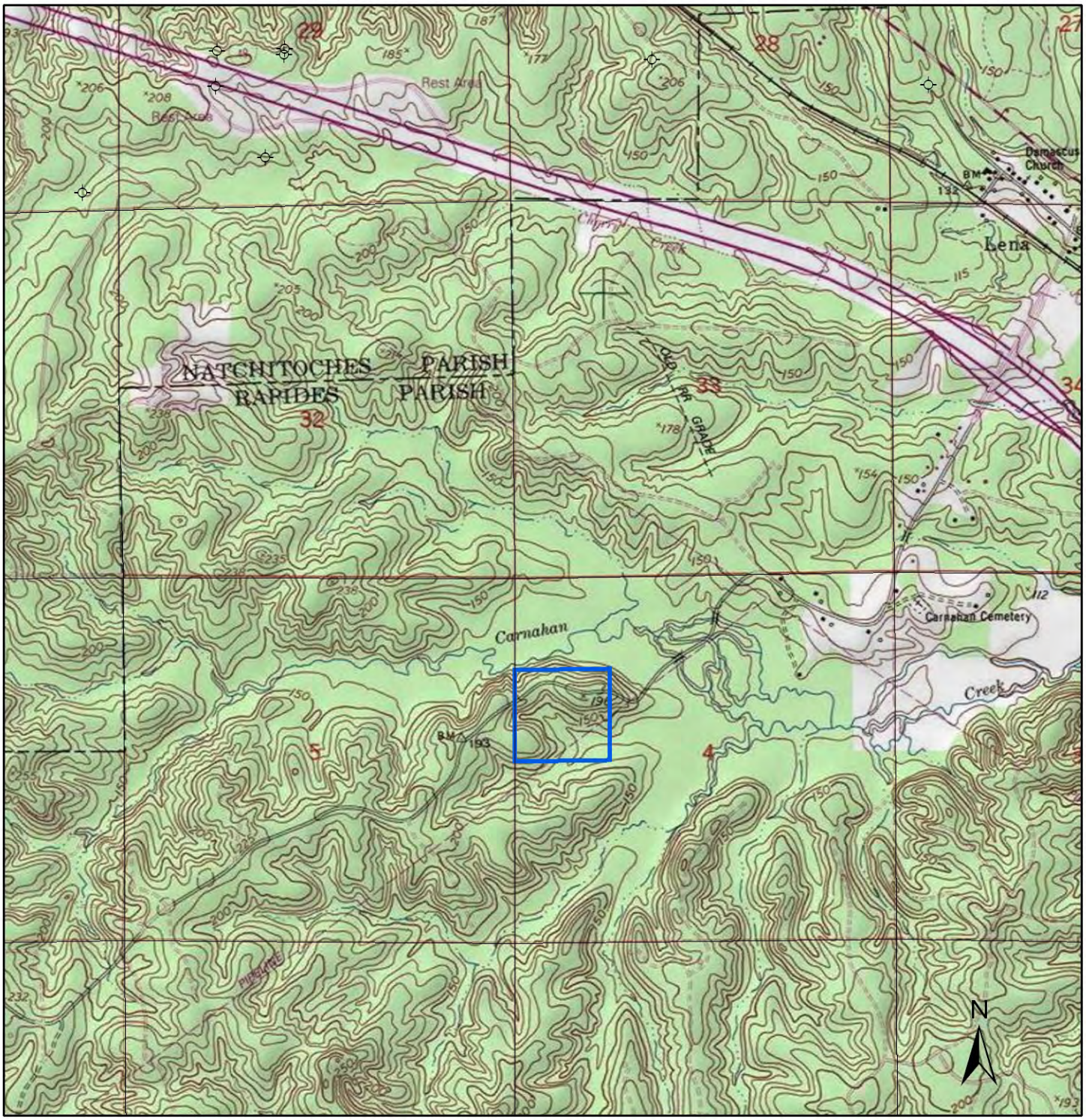

2,000 1,000 0 2,000 4,000 6,000 Feet

Proposed Lease Area

Oil and Gas Wells

Dry Hole, Temporarily Abandoned

Proposed Lease Area:
Rapides Parish, Louisiana, Louisiana Meridian
T. 5N., R. 4W., Sec.4, SWNW
Approximately 38.02 acres.

U.S. Department of the Interior
Bureau of Land Management
Eastern States
Southeastern States Field Office
Jackson, Mississippi

This map contains portions of the following USGS 1:24,000 Topographic Ouadrangle: Lena
No warranty is made by the Bureau of Land Management as to the accuracy, reliability, or completeness of this data for individual use or aggregate use with other data.

Proposed Federal Oil and Gas Lease
EOI 1672

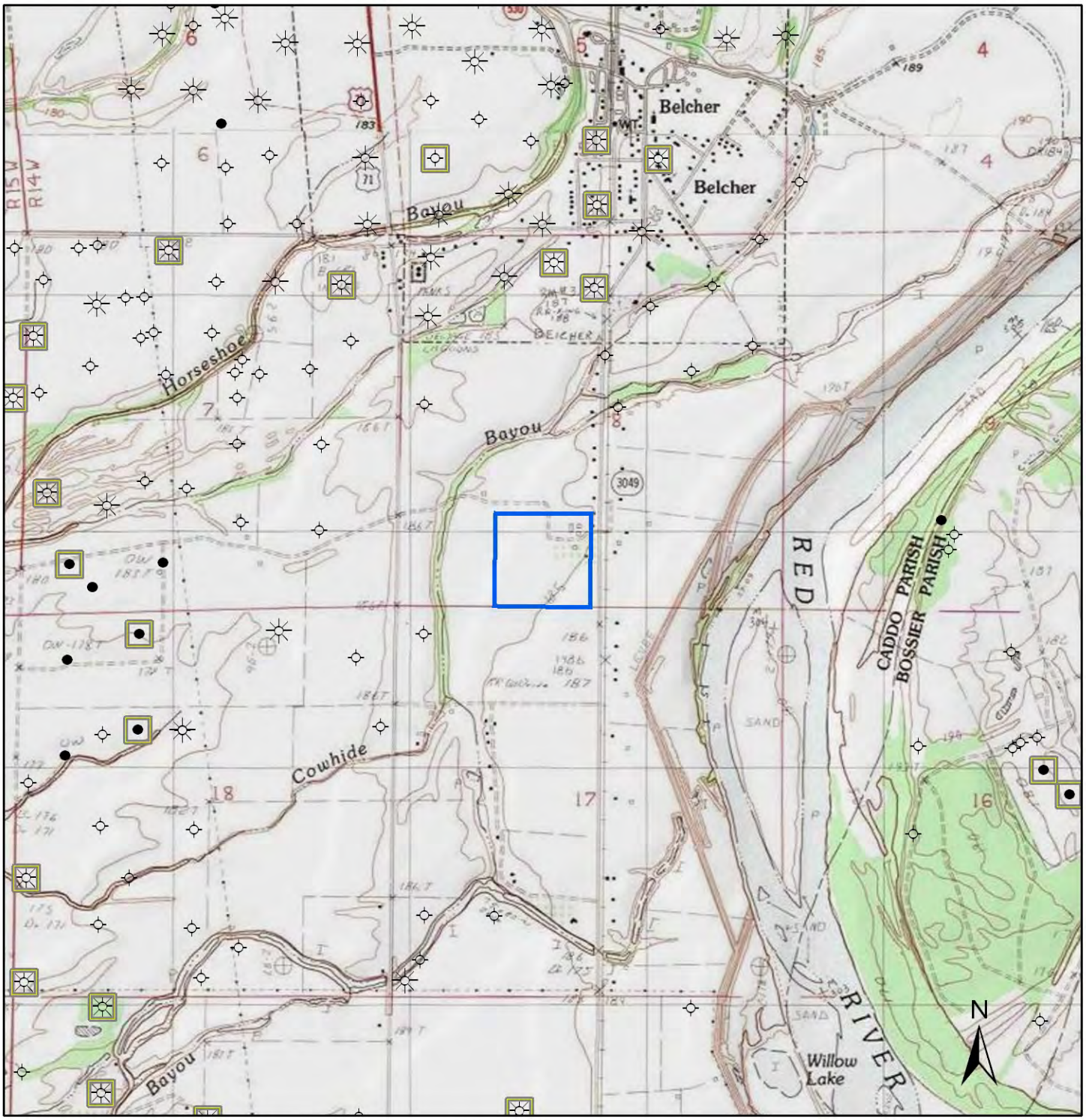

2,000 1,000 0 2,000 4,000 6,000 Feet

Proposed Lease Area

Oil and Gas Wells

- Dry Hole, Temporarily Abandoned
- Oil Well
- Gas Well
- Inactive Wells

Proposed Lease Area:
Caddo Parish, Louisiana, Louisiana Meridian
T. 20N., R. 14W., Sec.8, SESW
Approximately 39.88 acres.

U.S. Department of the Interior
Bureau of Land Management
Eastern States, Jackson Field Office
Jackson, Mississippi

This map contains portions of the following USGS 1:24,000 Topographic Ouadrangles: Gilliam, Dix

No warranty is made by the Bureau of Land Management as to the accuracy, reliability, or completeness of this data for individual use or aggregate use with other data.

Proposed Federal Oil and Gas Lease
EOI 1714

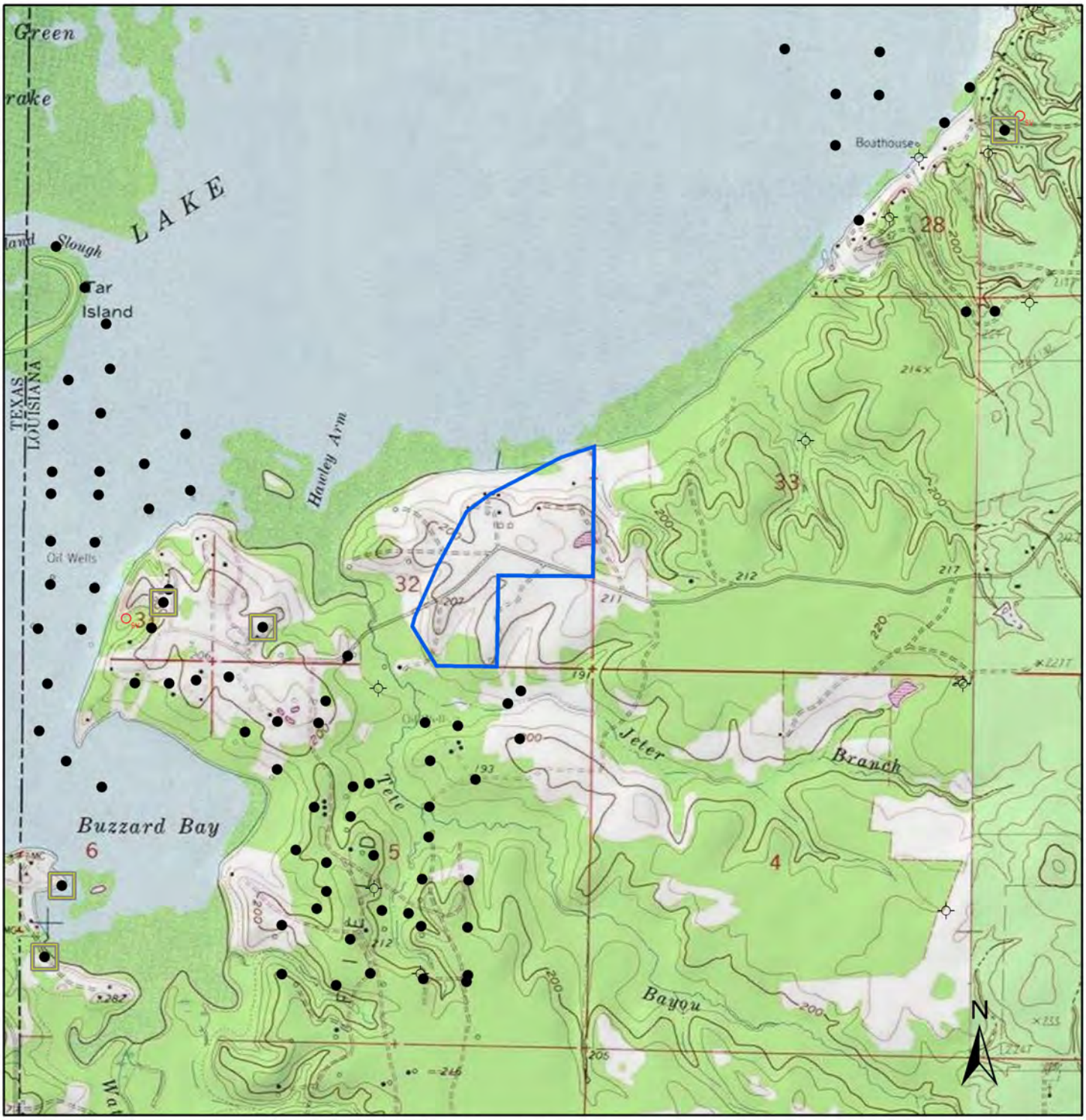

Proposed Lease Area

Oil and Gas Wells

- Dry Hole, Temporarily Abandoned
- Oil Well
- Inj, Srv, CO2, Storage, WDW, Pseudo Orig, Mining Borhole
- Inactive Wells

2,000 1,000 0 2,000 4,000 6,000 Feet

Proposed Lease Area:
Caddo Parish, Louisiana, Louisiana Meridian
T. 20N., R. 16W., Sec.32, Lots 1 and 3
Approximately 91.56 acres.

U.S. Department of the Interior
Bureau of Land Management
Eastern States
Southeastern States Field Office
Jackson, Mississippi

This map contains portions of the following USGS 1:24,000 Topographic Ouadrangles: Potters Point, Moorningsport

No warranty is made by the Bureau of Land Management as to the accuracy, reliability, or completeness of this data for individual use or aggregate use with other data.

Proposed Federal Oil and Gas Lease
EOI 1715

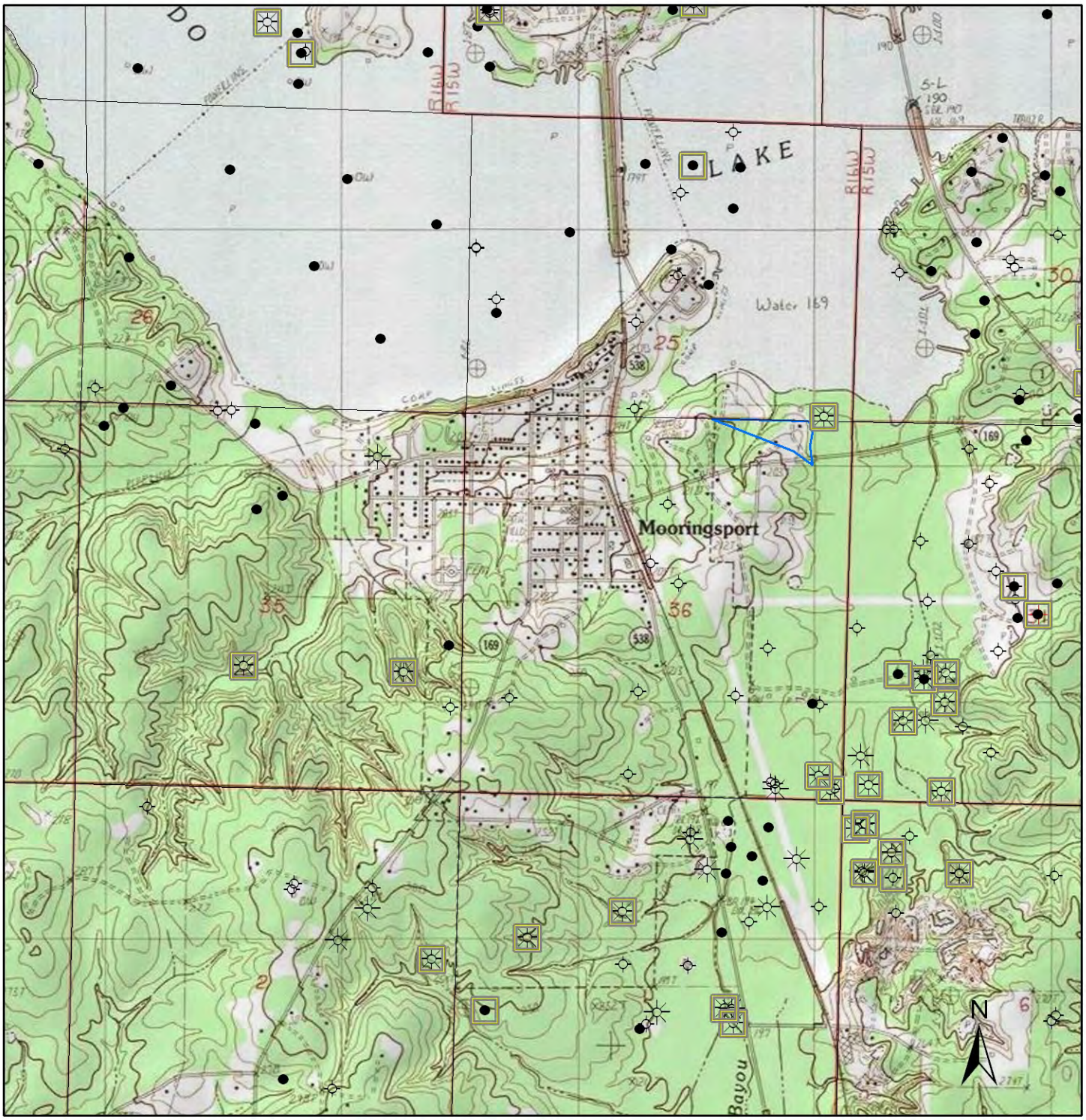

2,000 1,000 0 2,000 4,000 6,000 Feet

Proposed Lease Area

Oil and Gas Wells

- Dry Hole, Temporarily Abandoned
- Oil Well
- Gas Well
- Inj, Srv, CO2, Storage, WDW, Pseudo Orig, Mining Borhole
- Inactive Wells

Proposed Lease Area:
Caddo Parish, Louisiana, Louisiana Meridian
T. 20N., R. 16W., Sec.36 Lots 1
Approximately 9.12 acres.

U.S. Department of the Interior
Bureau of Land Management
Eastern States
Southeastern States Field Office
Jackson, Mississippi

This map contains portions of the following USGS 1:24,000 Topographic Ouadrangle: Moorningsport
No warranty is made by the Bureau of Land Management as to the accuracy, reliability, or completeness of this data for individual use or aggregate use with other data.

Proposed Federal Oil and Gas Lease
EOI 1716

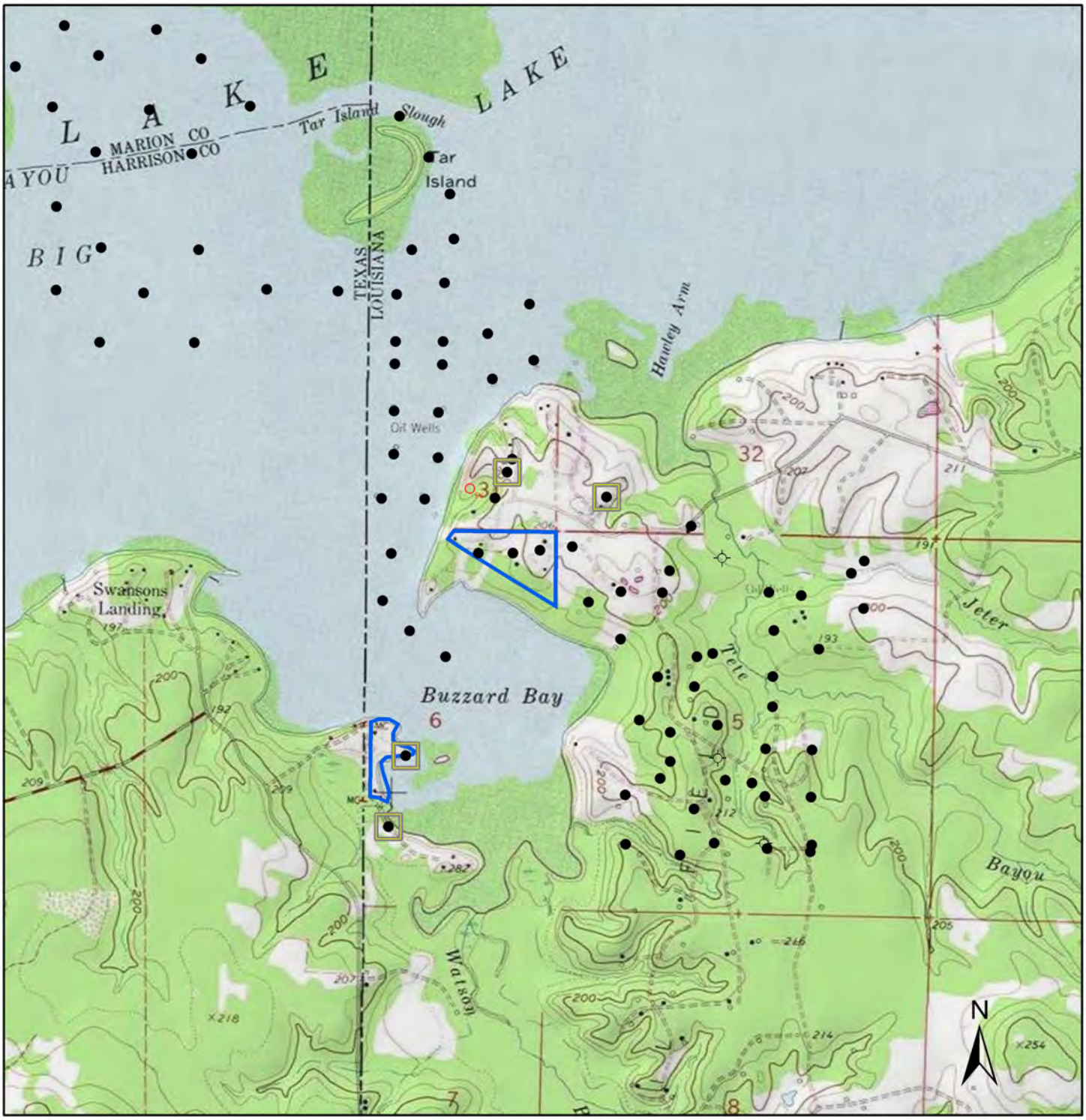

Proposed Lease Area

Oil and Gas Wells

- Dry Hole, Temporarily Abandoned
- Oil Well
- Inj, Srv, CO2, Storage, WDW, Pseudo Orig, Mining Borhole
- Inactive Wells

2,000 1,000 0 2,000 4,000 6,000 Feet

Proposed Lease Area:
Caddo Parish, Louisiana, Louisiana Meridian
T. 19N., R. 16W., Sec.6, Lots 1 and Fractional NE Quarter
Approximately 28.08 acres.

U.S. Department of the Interior
Bureau of Land Management
Eastern States
Southeastern States Field Office
Jackson, Mississippi

This map contains portions of the following USGS 1:24,000 Topographic Ouadrangle: Potters Point

No warranty is made by the Bureau of Land Management as to the accuracy, reliability, or completeness of this data for individual use or aggregate use with other data.

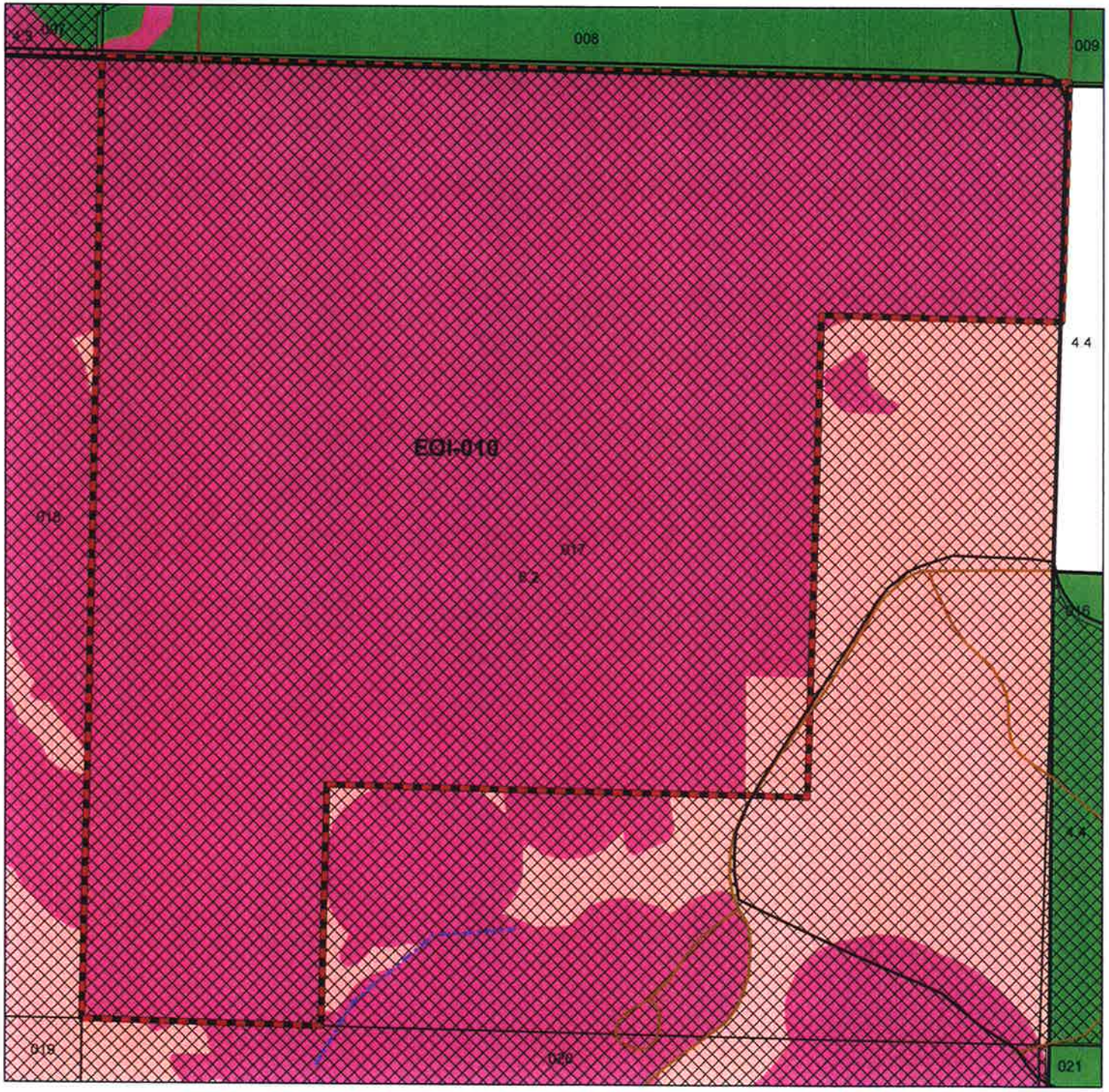

EOI-010

Manistee N.F.
Newaygo County

- Other Roads
- USFS Roads
- North Country Trail
- Management Areas
- EOI-010
- Forest Boundary
- Oldgrowth
- Not Available
- No Surface Occupancy
- KBB / Wildlife Emphasis
- 1 well per 160 acres
- 1 well per 640 acres
- USFS Ownership

N
W E
S