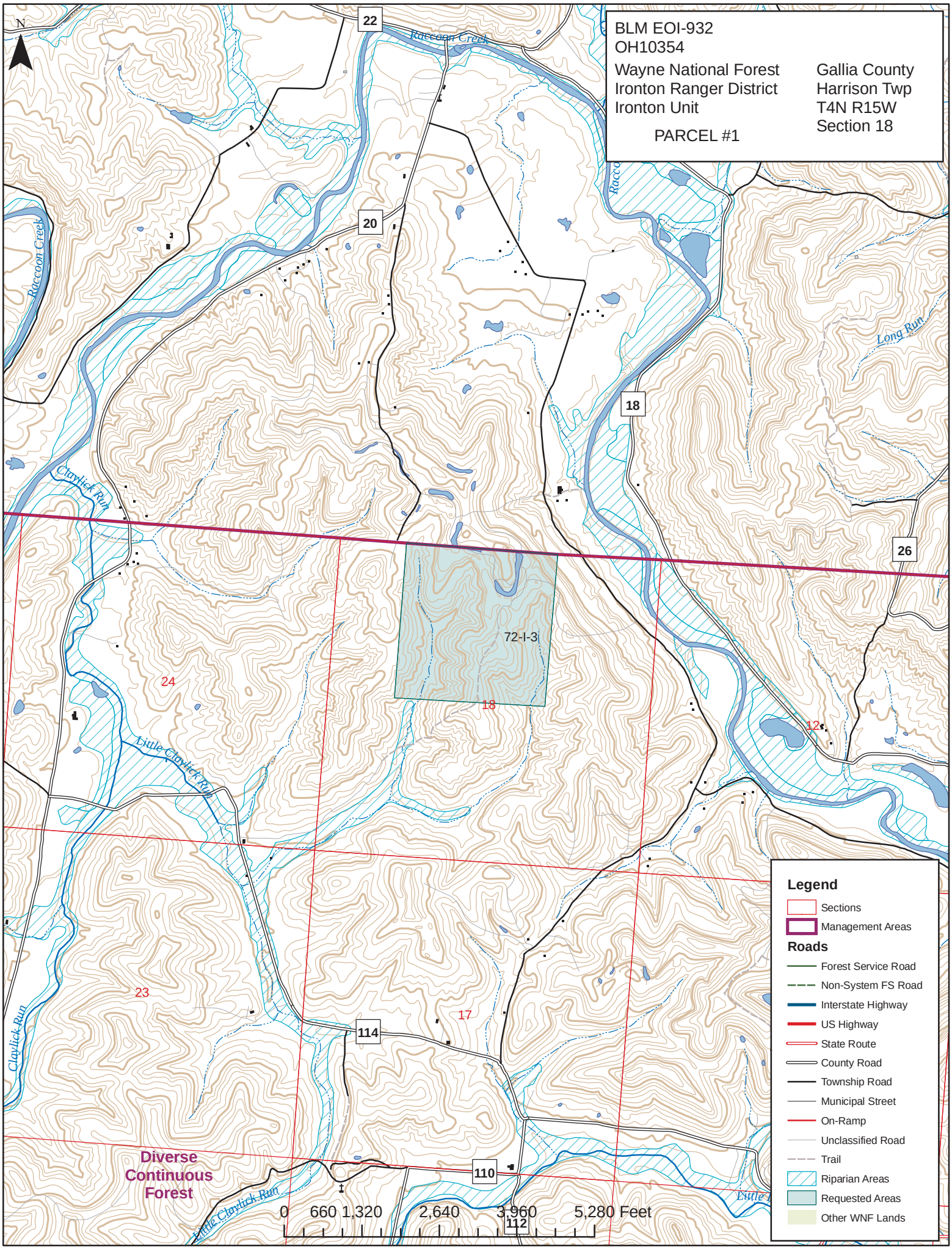
BLM EOI-932
OH10354
Wayne National Forest
Ironton Ranger District
Ironton Unit
PARCEL #1
Gallia County
Harrison Twp
T4N R15W
Section 18
N
22
20
18
26
114
110
112
Raccoon Creek
Claylick Run
Little Claylick Run
Long Run
72-I-3
24
18
12
23
17
Diverse
Continuous
Forest
0 660 1,320 2,640 3,960 5,280 Feet
Legend
Sections
Management Areas
Roads
Forest Service Road
Non-System FS Road
Interstate Highway
US Highway
State Route
County Road
Township Road
Municipal Street
On-Ramp
Unclassified Road
Trail
Riparian Areas
Requested Areas
Other WNF Lands

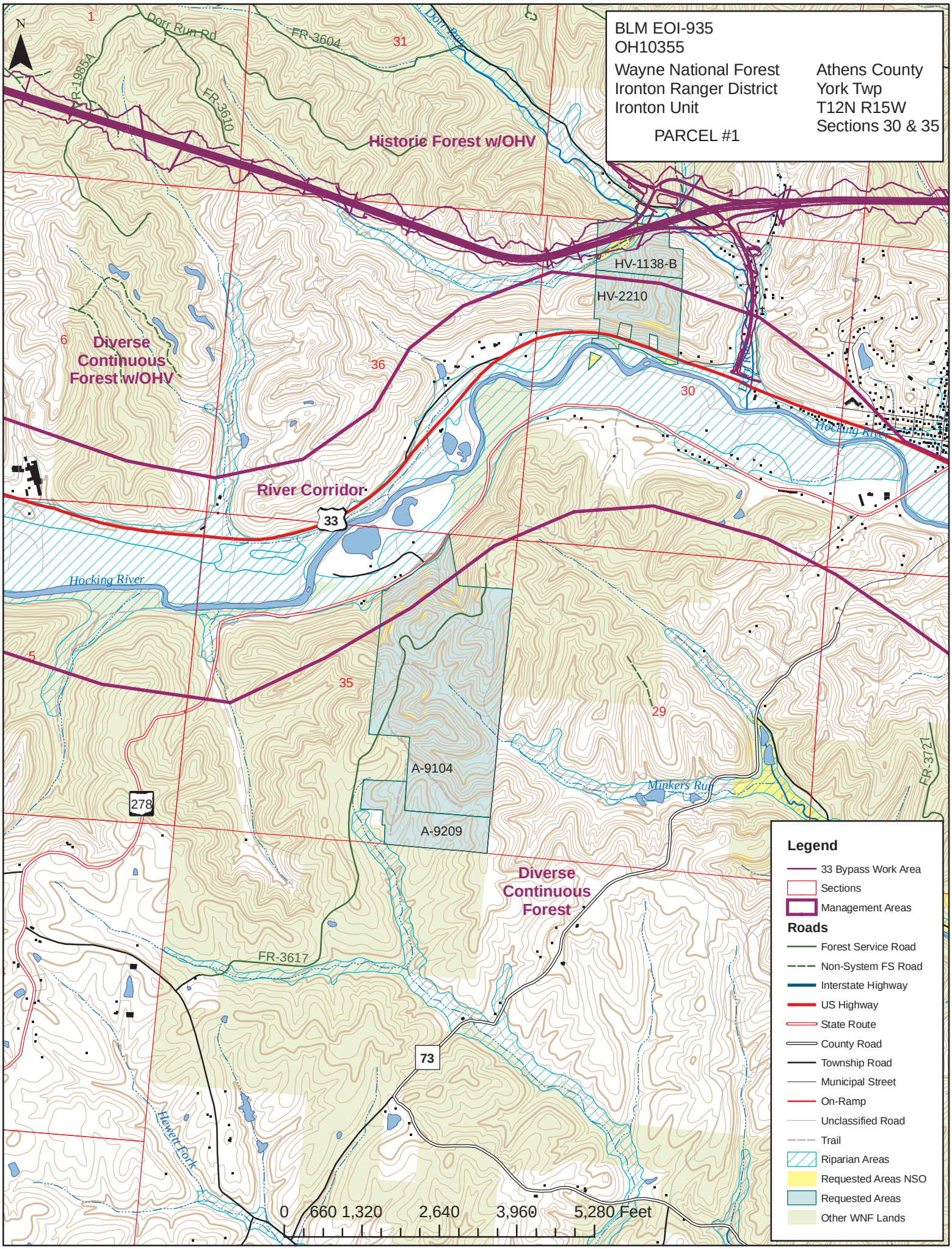
BLM EOI-935
OH10355
Wayne National Forest
Ironton Ranger District
Ironton Unit
PARCEL #1
Athens County
York Twp
T12N R15W
Sections 30 & 35
N
Historic Forest w/OHV
Diverse Continuous Forest w/OHV
River Corridor
Diverse Continuous Forest
HV-1138-B
HV-2210
A-9104
A-9209
Hocking River
Minkers Run
Dorr Run Rd
FR-3604
FR-3610
FR-1985A
FR-3617
FR-3721
Hewer Fork
33
278
73
1
31
6
36
30
5
35
29
0 660 1,320 2,640 3,960 5,280 Feet
Legend
33 Bypass Work Area
Sections
Management Areas
Roads
Forest Service Road
Non-System FS Road
Interstate Highway
US Highway
State Route
County Road
Township Road
Municipal Street
On-Ramp
Unclassified Road
Trail
Riparian Areas
Requested Areas NSO
Requested Areas
Other WNF Lands

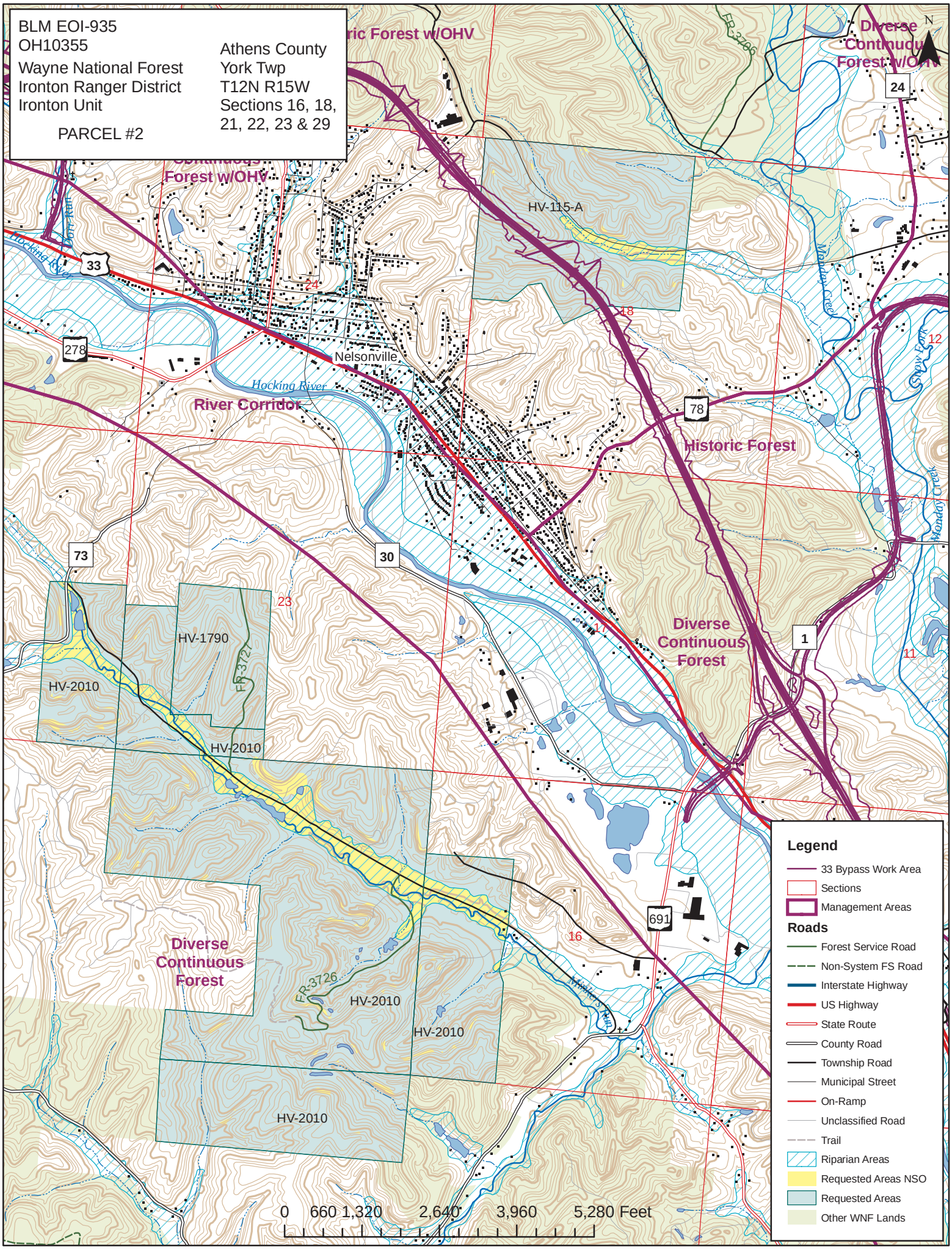
BLM EOI-935
OH10355
Wayne National Forest
Ironton Ranger District
Ironton Unit
PARCEL #2
Athens County
York Twp
T12N R15W
Sections 16, 18, 21, 22, 23 & 29
Diverse Continuous Forest w/OHV
Forest w/OHV
HV-115-A
Nelsonville
Hocking River
River Corridor
Historic Forest
Diverse Continuous Forest
HV-1790
HV-2010
FR-3727
FR-3726
Legend
33 Bypass Work Area
Sections
Management Areas
Roads
Forest Service Road
Non-System FS Road
Interstate Highway
US Highway
State Route
County Road
Township Road
Municipal Street
On-Ramp
Unclassified Road
Trail
Riparian Areas
Requested Areas NSO
Requested Areas
Other WNF Lands
0 660 1,320 2,640 3,960 5,280 Feet

BLM EOI-935
OH10355
Wayne National Forest
Athens Ranger District
Athens Unit

PARCEL #3
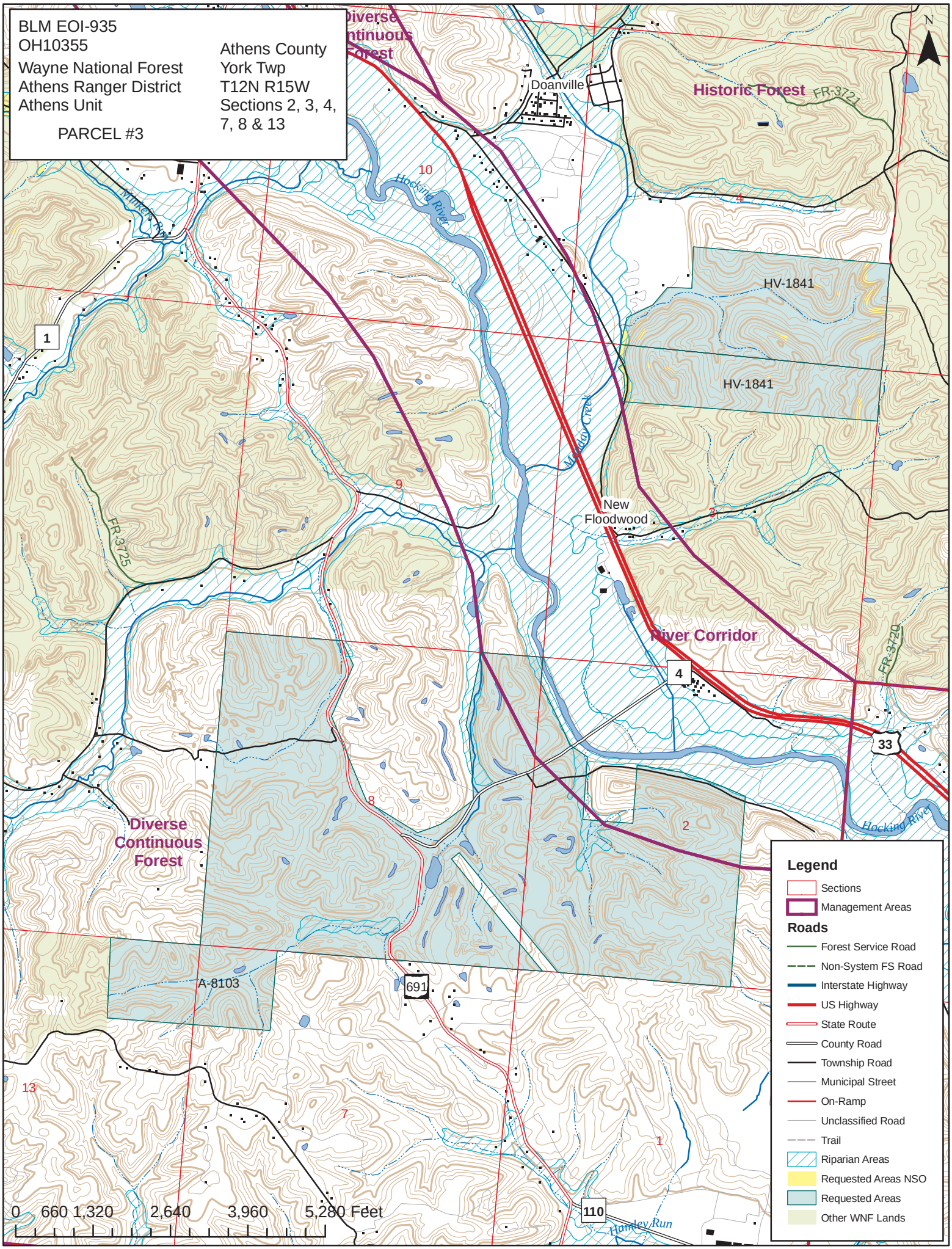
Athens County
York Twp
T12N R15W
Sections 2, 3, 4, 7, 8 & 13