BLM Competitive Oil and Gas Lease Sale May, 2017

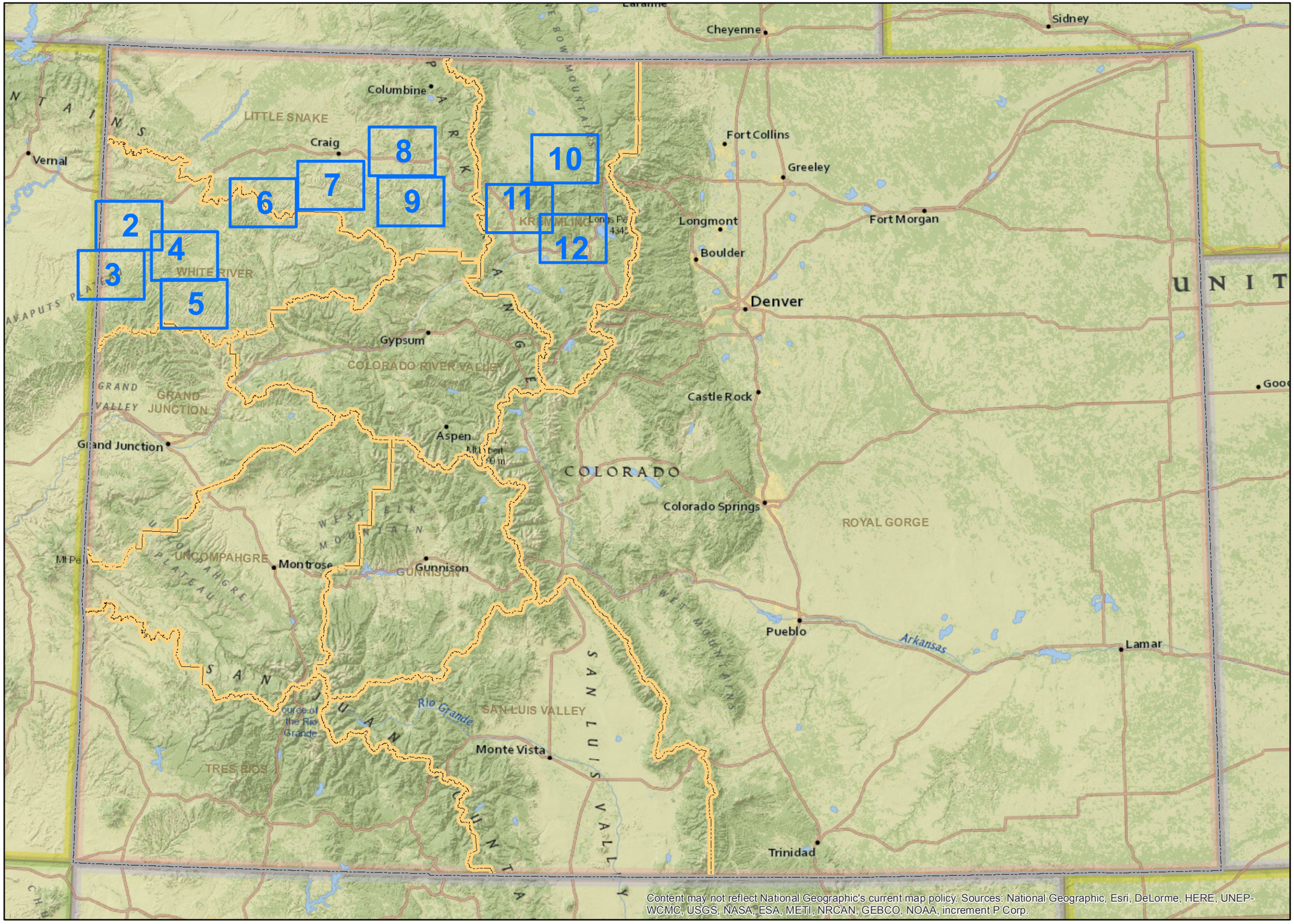

Content may not reflect National Geographic's current map policy. Sources: National Geographic, Esri, DeLorme, HERE, UNEP-WCMC, USGS, NASA, ESA, METI, NRCAN, GEBCO, NOAA, increment P Corp.

Legend

- Selectable Map Pages
- State Boundary
- BLM Field Office Boundaries

Please click on the Close Up Map Pages to see more detail.

3

3 / 11

Click on the Page NavigationTools to return to this Index map on Page 1.

Bureau of Land Management
Competitive Oil & Gas Lease Sale
May, 2017

NOTE TO MAP USERS
No warrantee is made by the Bureau of Land Management as to the accuracy, reliability, or completeness of the data layers shown on this map. The official land records should be checked for the current status on any specific tract of land.

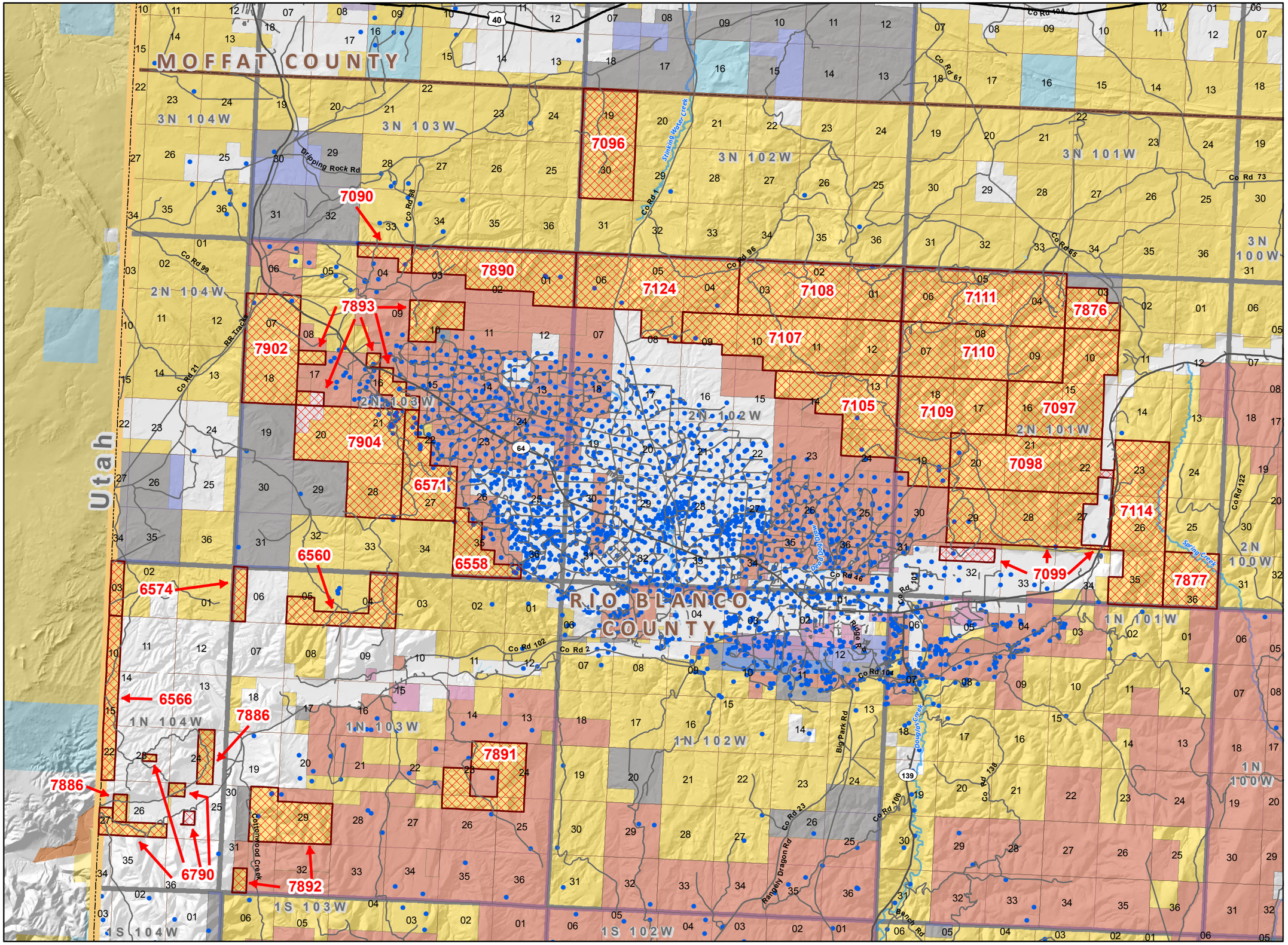

Legend

- BLM Field Office Areas Boundaries
- Lease Sale Parcels
- COGCC Oil and Gas Well Locations

Oil and Gas Leases

- Non-Producing Leases
- Producing Leases
- Township & Range
- Sections
- Bureau of Land Management
- National Park Service
- Private
- State
- Lakes and Reservoirs
- County Boundaries
- Streams
- U.S. Highway
- State Highway
- County & Main Roads
- Other Cities and Towns

0 0.5 1 2 Miles

Map Page Location
Page Number 2

WHITE RIVER FIELD OFFICE

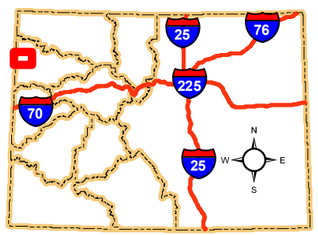

Bureau of Land Management
Competitive Oil & Gas Lease Sale
May, 2017

NOTE TO MAP USERS
No warrantee is made by the Bureau of Land Management as to the accuracy, reliability, or completeness of the data layers shown on this map. The official land records should be checked for the current status on any specific tract of land.

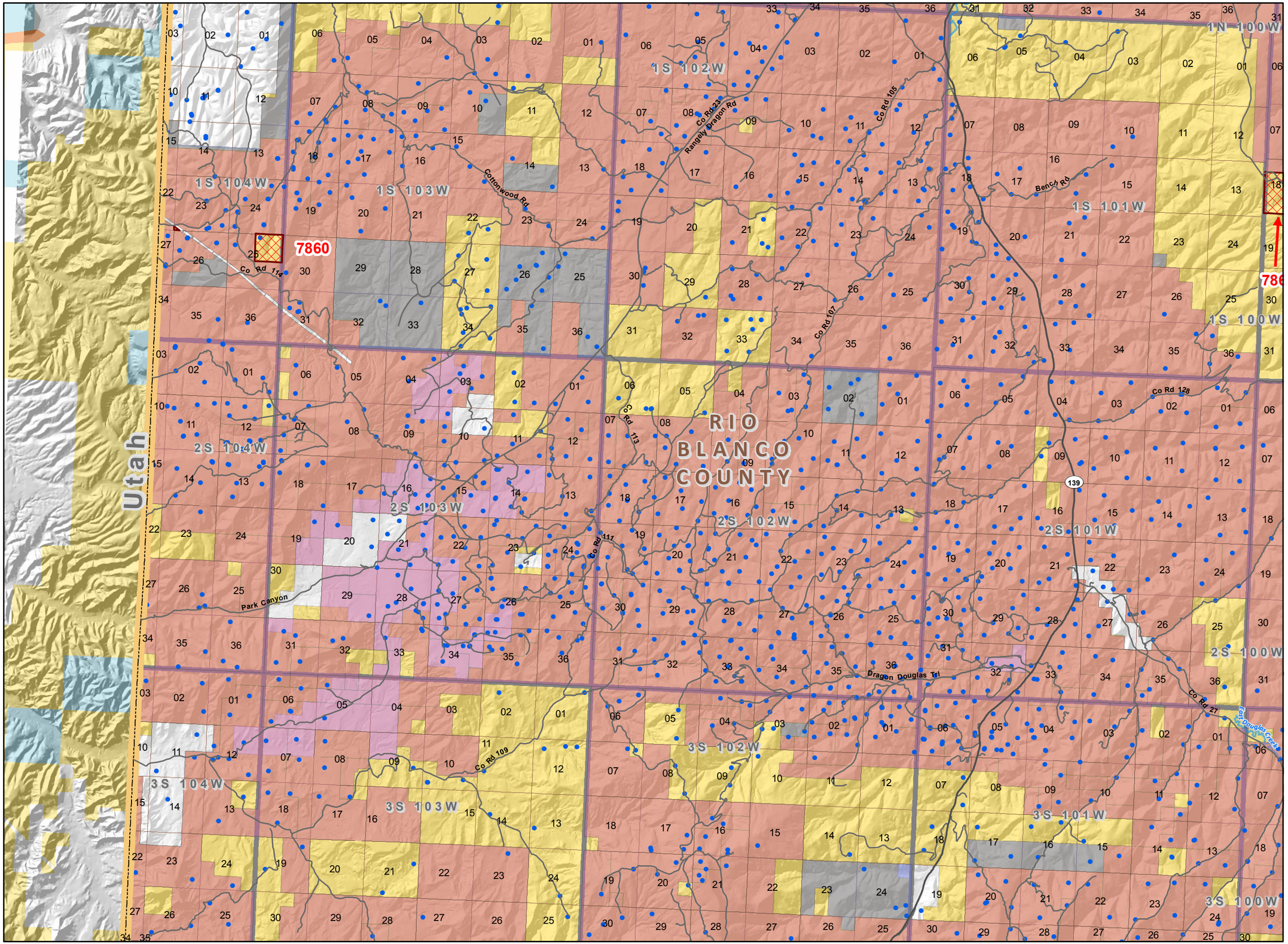

Legend

- BLM Field Office Areas Boundaries
- Lease Sale Parcels
- COGCC Oil and Gas Well Locations

Oil and Gas Leases

- Non-Producing Leases
- Producing Leases
- Township & Range
- Sections
- Bureau of Land Management
- Private
- County Boundaries
- Streams
- State Highway
- County & Main Roads

0 0.5 1 2 Miles

Map Page Location
Page Number 3

WHITE RIVER FIELD OFFICE

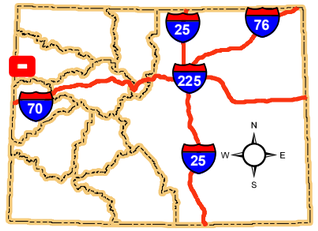

Bureau of Land Management
Competitive Oil & Gas Lease Sale
May, 2017

NOTE TO MAP USERS
No warrantee is made by the Bureau of Land Management as to the accuracy, reliability, or completeness of the data layers shown on this map. The official land records should be checked for the current status on any specific tract of land.

Legend

- BLM Field Office Areas Boundaries
- Lease Sale Parcels
- COGCC Oil and Gas Well Locations

Oil and Gas Leases

- Non-Producing Leases
- Producing Leases
- Township & Range
- Sections
- Bureau of Land Management
- Private
- State, County, City; Areas
- County Boundaries
- Streams
- State Highway
- County & Main Roads

0 0.5 1 2 Miles

Map Page Location
Page Number 4

WHITE RIVER FIELD OFFICE

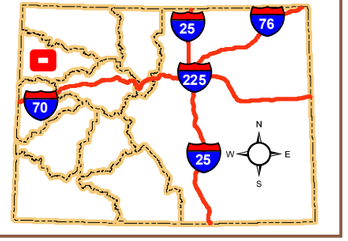

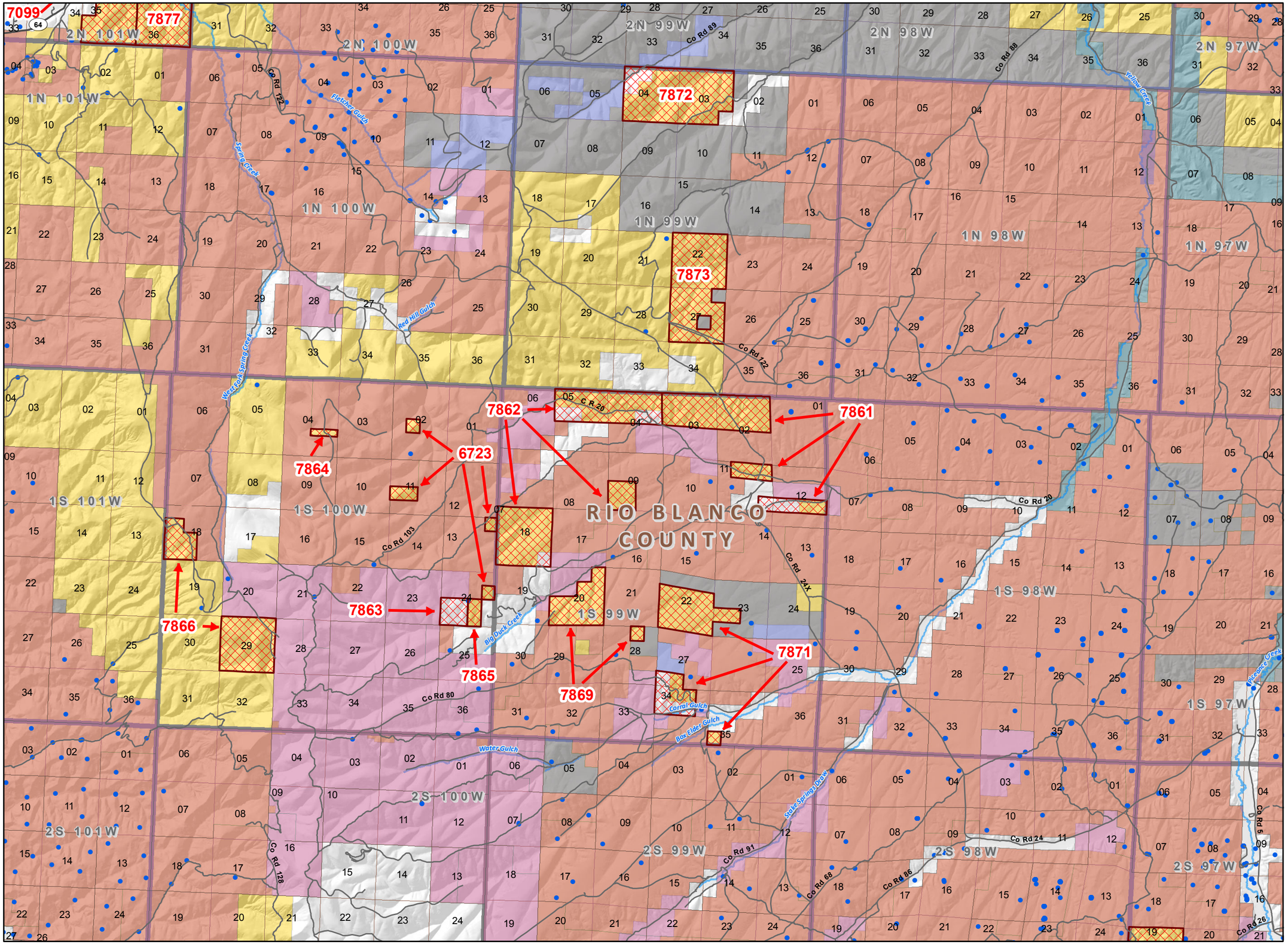

Bureau of Land Management
Competitive Oil & Gas Lease Sale
May, 2017

NOTE TO MAP USERS
No warrantee is made by the Bureau of Land Management as to the accuracy, reliability, or completeness of the data layers shown on this map. The official land records should be checked for the current status on any specific tract of land.

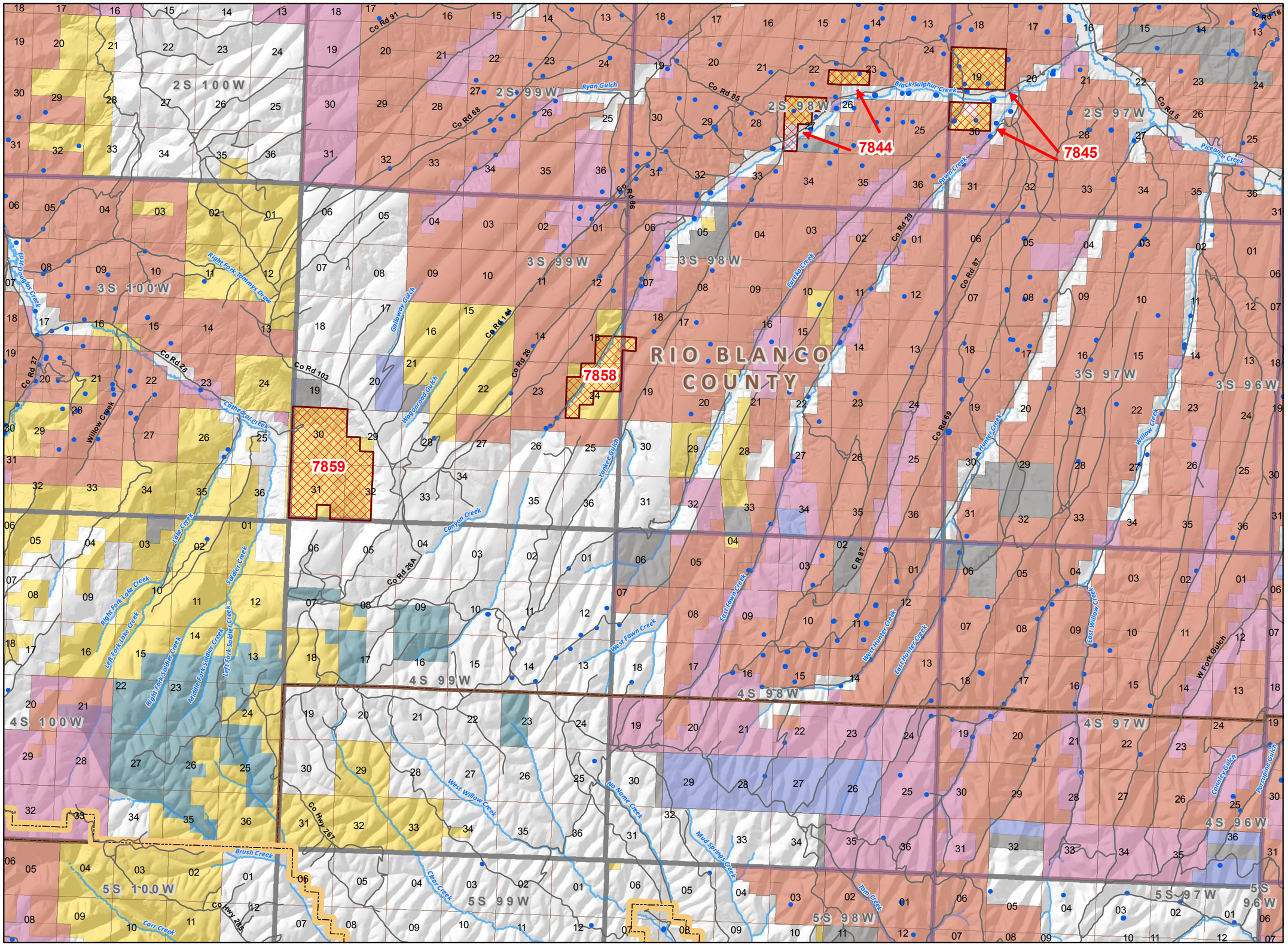

Legend

- BLM Field Office Areas Boundaries
- Lease Sale Parcels
- COGCC Oil and Gas Well Locations

Oil and Gas Leases

- Non-Producing Leases
- Producing Leases
- Township & Range
- Sections
- Bureau of Land Management
- Private
- State, County, City; Areas
- Lakes and Reservoirs
- County Boundaries
- Streams
- County & Main Roads

0 0.5 1 2 Miles

Map Page Location

Page Number 5

WHITE RIVER FIELD OFFICE

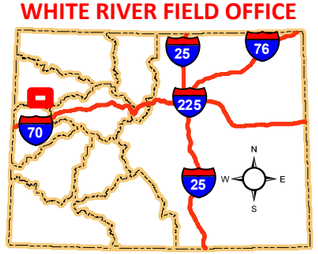

Bureau of Land Management
Competitive Oil & Gas Lease Sale
May, 2017

NOTE TO MAP USERS
No warrantee is made by the Bureau of Land Management as to the accuracy, reliability, or completeness of the data layers shown on this map. The official land records should be checked for the current status on any specific tract of land.

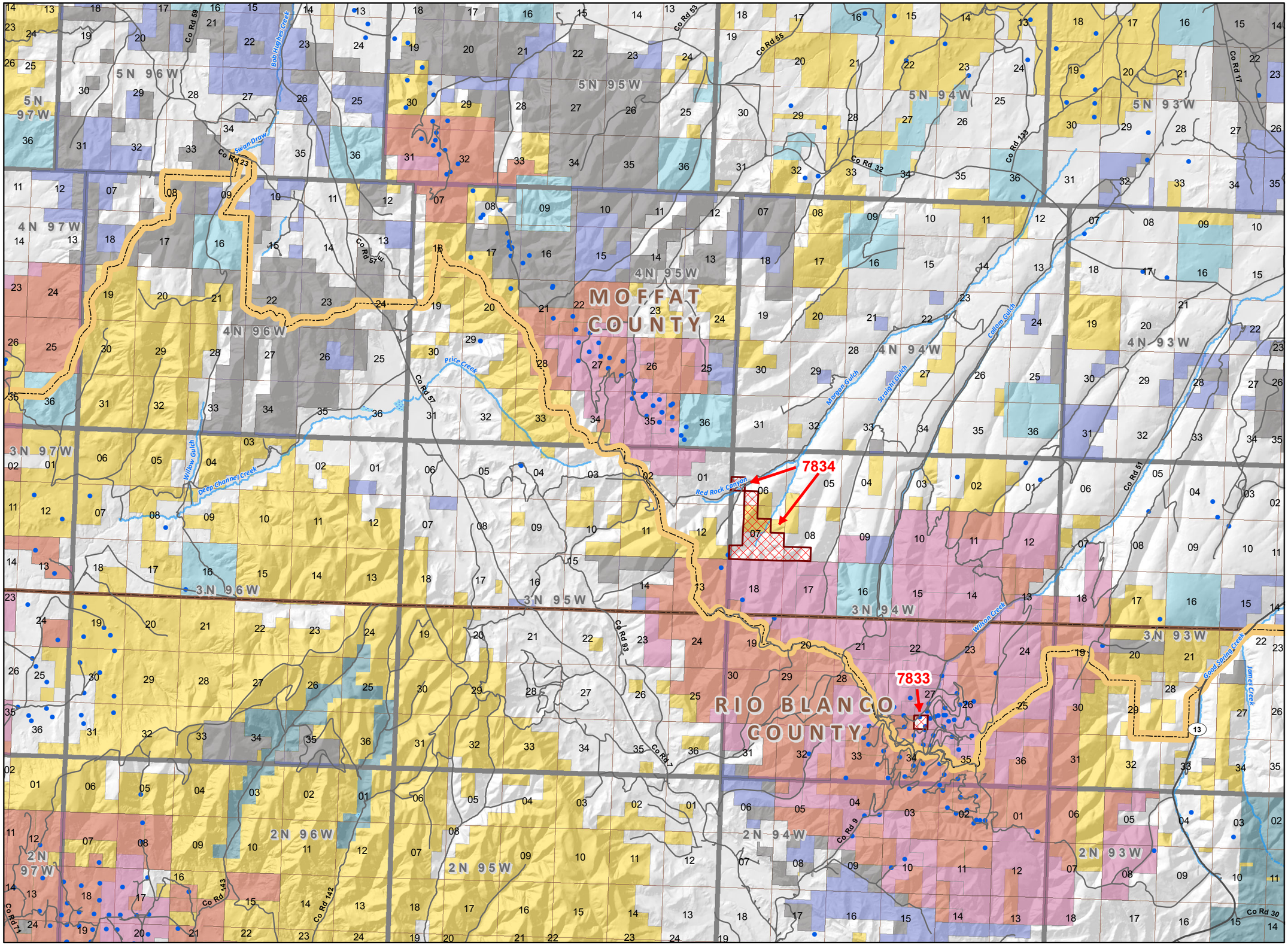

Legend

- BLM Field Office Areas Boundaries
- Lease Sale Parcels
- COGCC Oil and Gas Well Locations

Oil and Gas Leases

- Non-Producing Leases
- Producing Leases
- Township & Range
- Sections
- Bureau of Land Management
- Private
- State
- State, County, City; Areas
- Lakes and Reservoirs
- County Boundaries
- Streams
- State Highway
- County & Main Roads

0 0.5 1 2 Miles

Map Page Location
Page Number 6

WHITE RIVER FIELD OFFICE

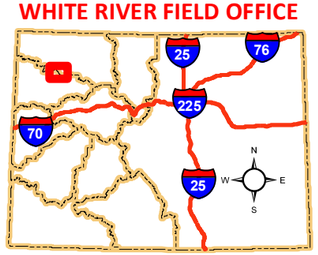

Bureau of Land Management Competitive Oil & Gas Lease Sale May, 2017

NOTE TO MAP USERS
No warrantee is made by the Bureau of Land Management as to the accuracy, reliability, or completeness of the data layers shown on this map. The official land records should be checked for the current status on any specific tract of land.

Legend

- BLM Field Office Areas Boundaries
- Lease Sale Parcels
- COGCC Oil and Gas Well Locations

Oil and Gas Leases

- Non-Producing Leases
- Producing Leases
- Township & Range
- Sections
- Bureau of Land Management
- Private
- State
- State, County, City; Areas
- US Forest Service
- Lakes and Reservoirs
- County Boundaries
- Streams
- State Highway
- County & Main Roads
- Other Cities and Towns

0 0.5 1 2 Miles

Map Page Location

Page Number 7

LITTLE SNAKE FIELD OFFICE

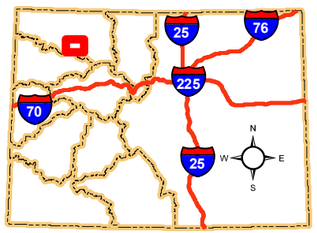

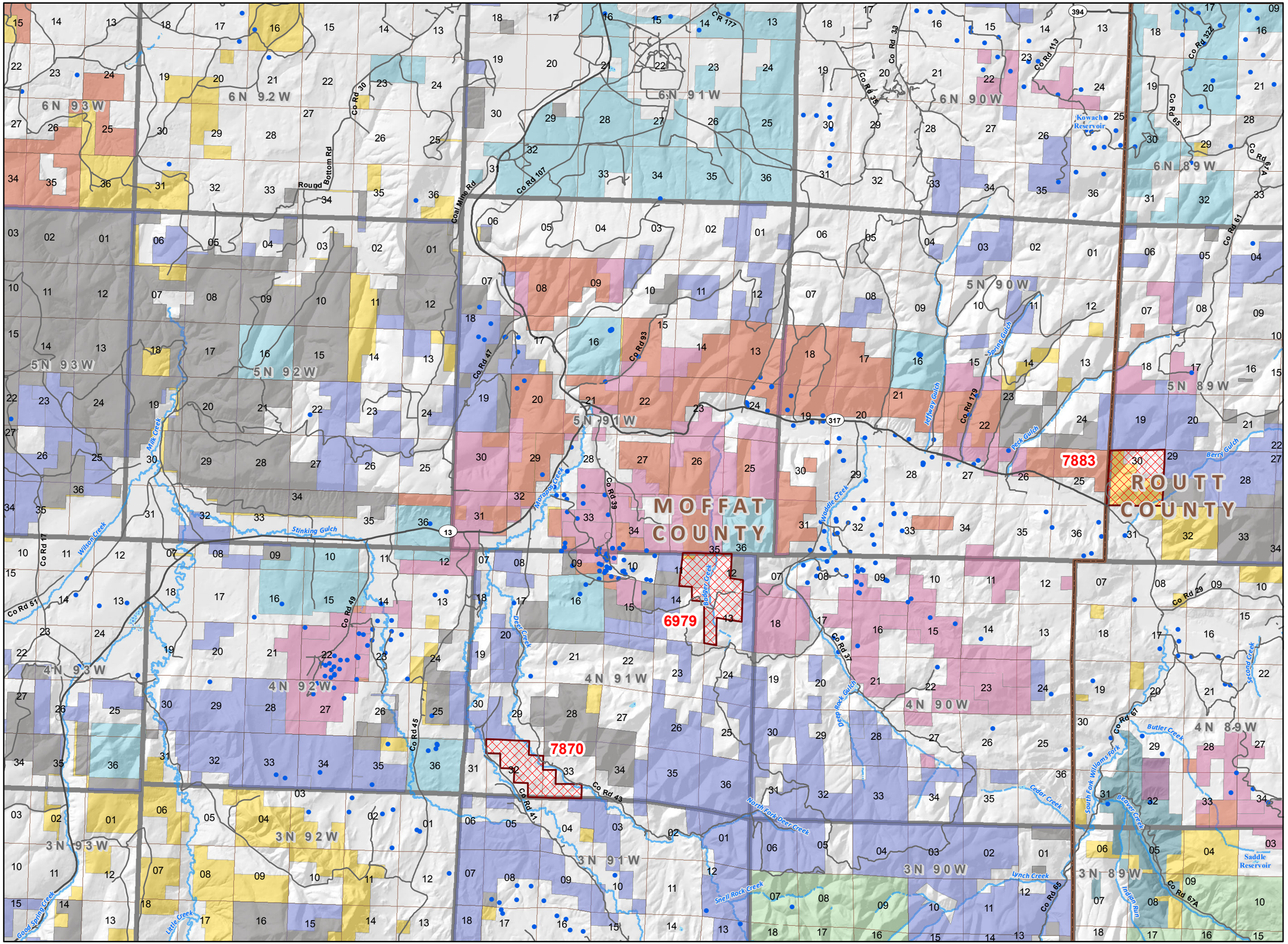

Bureau of Land Management Competitive Oil & Gas Lease Sale May, 2017

NOTE TO MAP USERS
No warrantee is made by the Bureau of Land Management as to the accuracy, reliability, or completeness of the data layers shown on this map. The official land records should be checked for the current status on any specific tract of land.

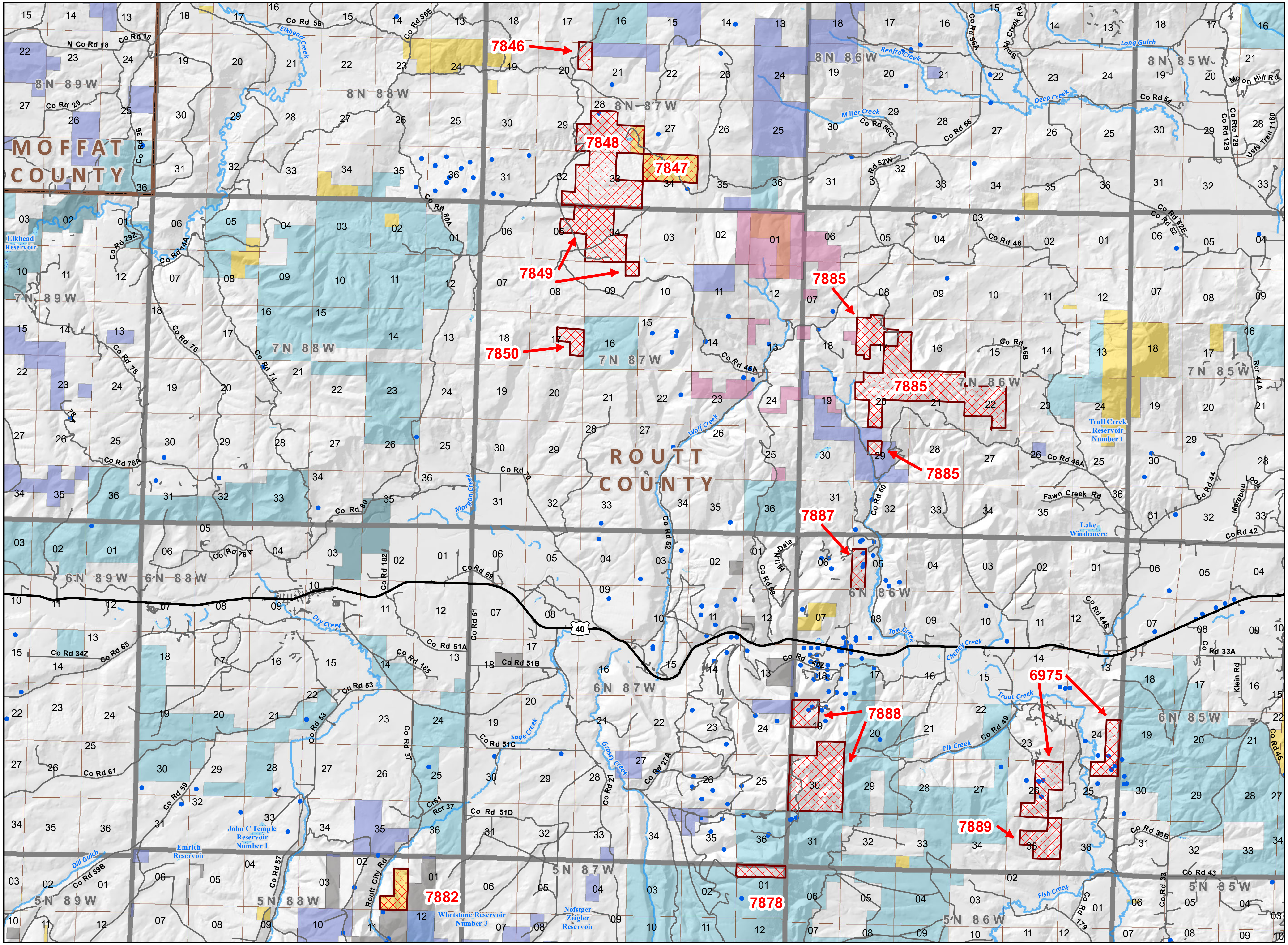

Legend

- BLM Field Office Areas Boundaries
- Lease Sale Parcels
- COGCC Oil and Gas Well Locations

Oil and Gas Leases

- Non-Producing Leases
- Producing Leases
- Township & Range
- Sections
- Bureau of Land Management
- Private
- State
- State, County, City; Areas
- Lakes and Reservoirs
- County Boundaries
- Streams
- U.S. Highway
- County & Main Roads
- Other Cities and Towns

0 0.5 1 2 Miles

Map Page Location
Page Number 8
LITTLE SNAKE FIELD OFFICE

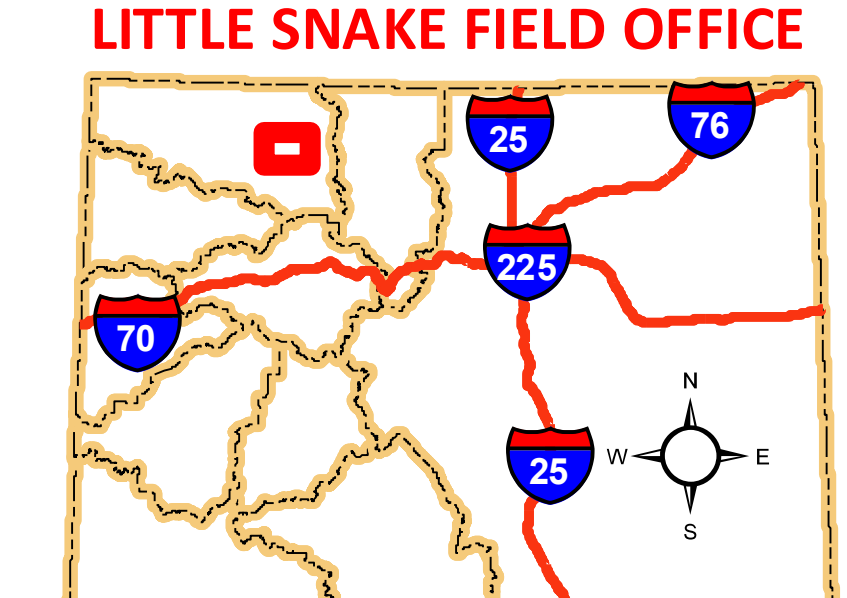

Bureau of Land Management Competitive Oil & Gas Lease Sale May, 2017

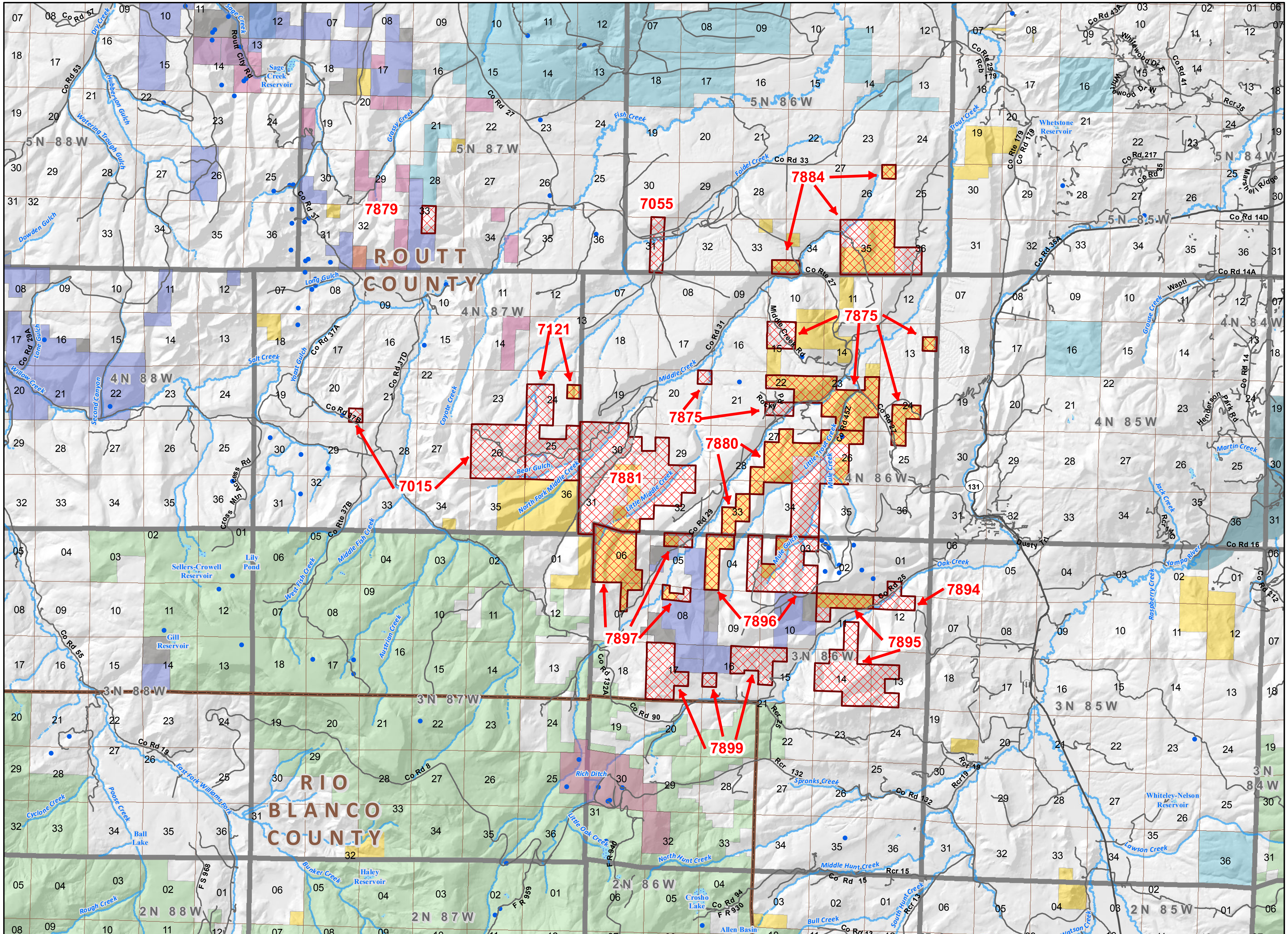

NOTE TO MAP USERS
No warrantee is made by the Bureau of Land Management as to the accuracy, reliability, or completeness of the data layers shown on this map. The official land records should be checked for the current status on any specific tract of land.

Legend

- BLM Field Office Areas Boundaries
- Lease Sale Parcels
- COGCC Oil and Gas Well Locations

Oil and Gas Leases

- Non-Producing Leases
- Producing Leases
- Township & Range
- Sections
- Bureau of Land Management
- Private
- State
- State, County, City; Areas
- US Forest Service
- Lakes and Reservoirs
- County Boundaries
- Streams
- State Highway
- County & Main Roads
- Other Cities and Towns

0 0.5 1 2 Miles

Map Page Location

Page Number 9

LITTLE SNAKE FIELD OFFICE

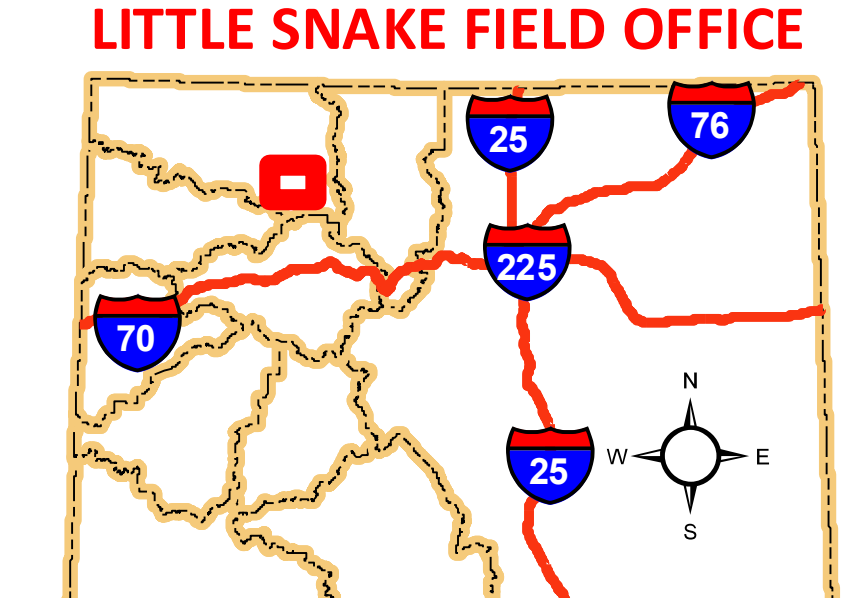

Bureau of Land Management Competitive Oil & Gas Lease Sale May, 2017

NOTE TO MAP USERS
No warrantee is made by the Bureau of Land Management as to the accuracy, reliability, or completeness of the data layers shown on this map. The official land records should be checked for the current status on any specific tract of land.

Legend

- BLM Field Office Areas Boundaries
- Lease Sale Parcels
- COGCC Oil and Gas Well Locations

Oil and Gas Leases

- Non-Producing Leases
- Producing Leases
- Township & Range
- Sections
- Bureau of Land Management
- National Park Service
- Private
- State
- State, County, City; Areas
- US Fish and Wildlife Service
- US Forest Service
- Lakes and Reservoirs
- County Boundaries
- Streams
- State Highway
- County & Main Roads
- Other Cities and Towns

0 0.5 1 2 Miles

Map Page Location

Page Number 10

KREMMLING FIELD OFFICE

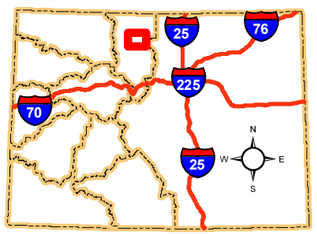

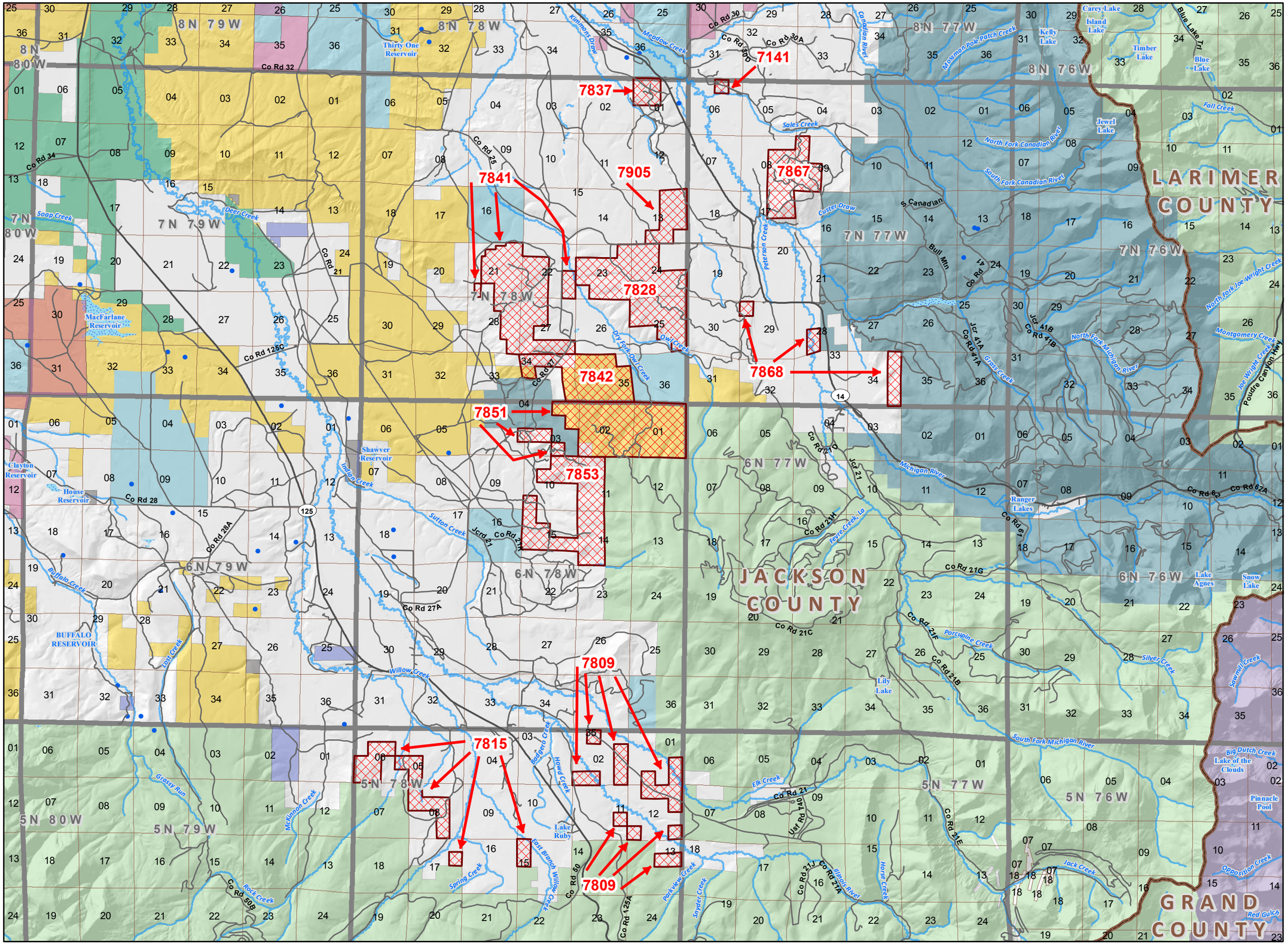

Bureau of Land Management Competitive Oil & Gas Lease Sale May, 2017

NOTE TO MAP USERS
No warrantee is made by the Bureau of Land Management as to the accuracy, reliability, or completeness of the data layers shown on this map. The official land records should be checked for the current status on any specific tract of land.

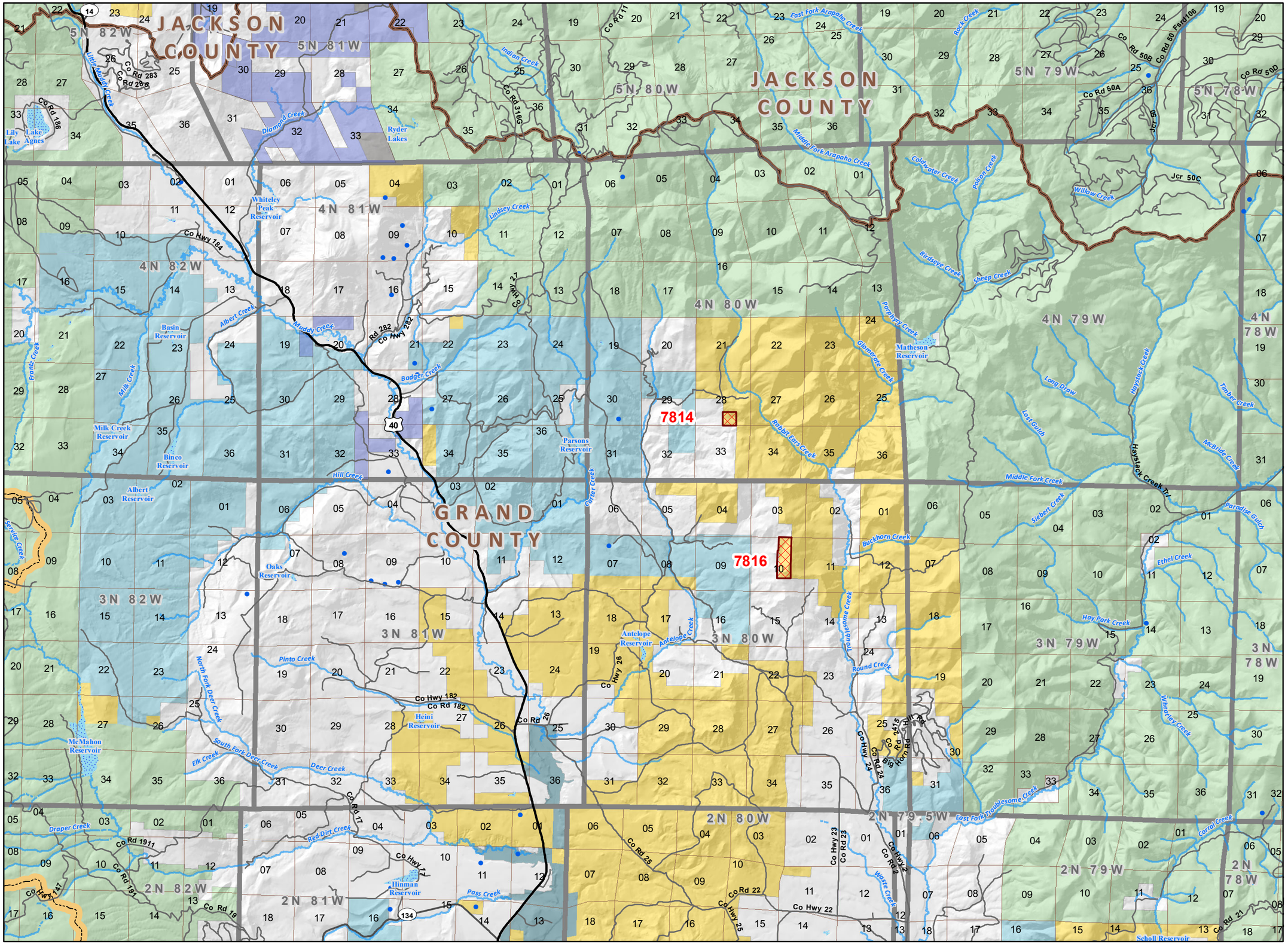

Legend

- BLM Field Office Areas Boundaries
- Lease Sale Parcels
- COGCC Oil and Gas Well Locations

Oil and Gas Leases

- Non-Producing Leases
- Township & Range
- Sections
- Bureau of Land Management
- Private
- State
- State, County, City; Areas
- US Forest Service
- Lakes and Reservoirs
- County Boundaries
- Streams
- U.S. Highway
- State Highway
- County & Main Roads

0 0.5 1 2 Miles

Map Page Location

Page Number 11

KREMMLING FIELD OFFICE

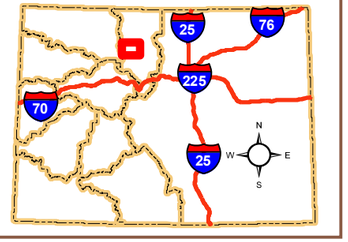

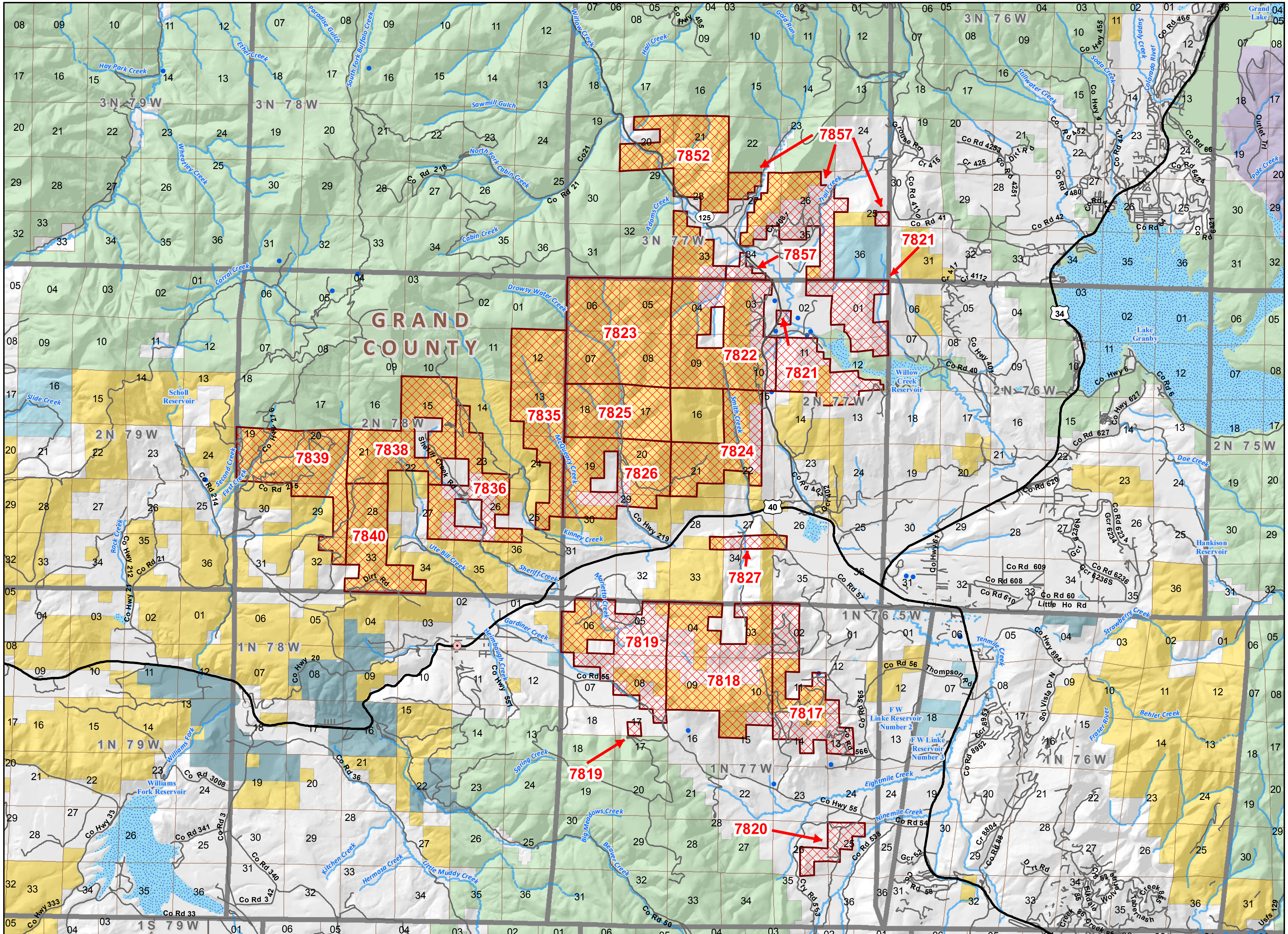

Bureau of Land Management Competitive Oil & Gas Lease Sale May, 2017

NOTE TO MAP USERS
No warrantee is made by the Bureau of Land Management as to the accuracy, reliability, or completeness of the data layers shown on this map. The official land records should be checked for the current status on any specific tract of land.

Legend

- BLM Field Office Areas Boundaries
- Lease Sale Parcels
- COGCC Oil and Gas Well Locations
- Township & Range
- Sections
- Bureau of Land Management
- National Park Service
- Private
- State
- State, County, City; Areas
- US Forest Service
- Lakes and Reservoirs
- County Boundaries
- Streams
- U.S. Highway
- State Highway
- County & Main Roads
- County Seats
- Other Cities and Towns

0 0.5 1 2 Miles

Map Page Location
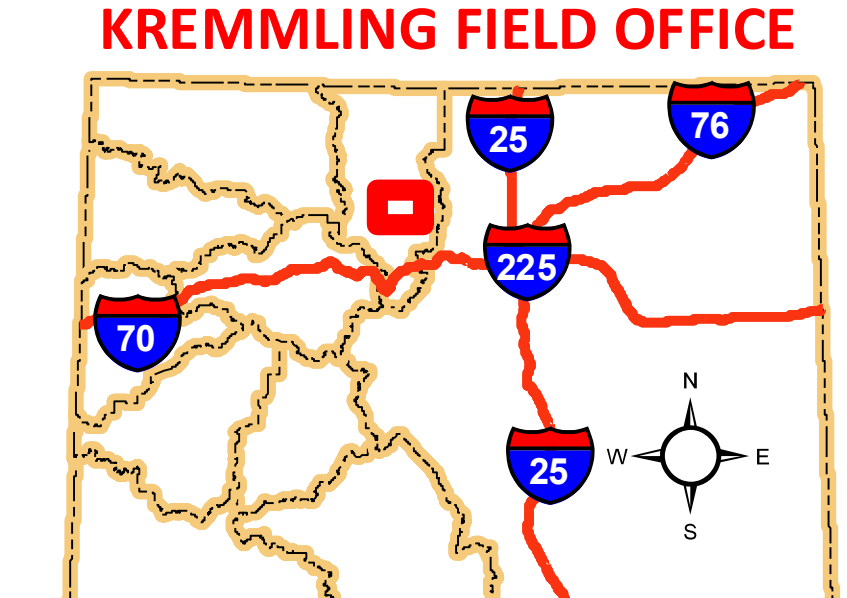
KREMMLING FIELD OFFICE