BLM Competitive Oil and Gas Lease Sale November, 2015

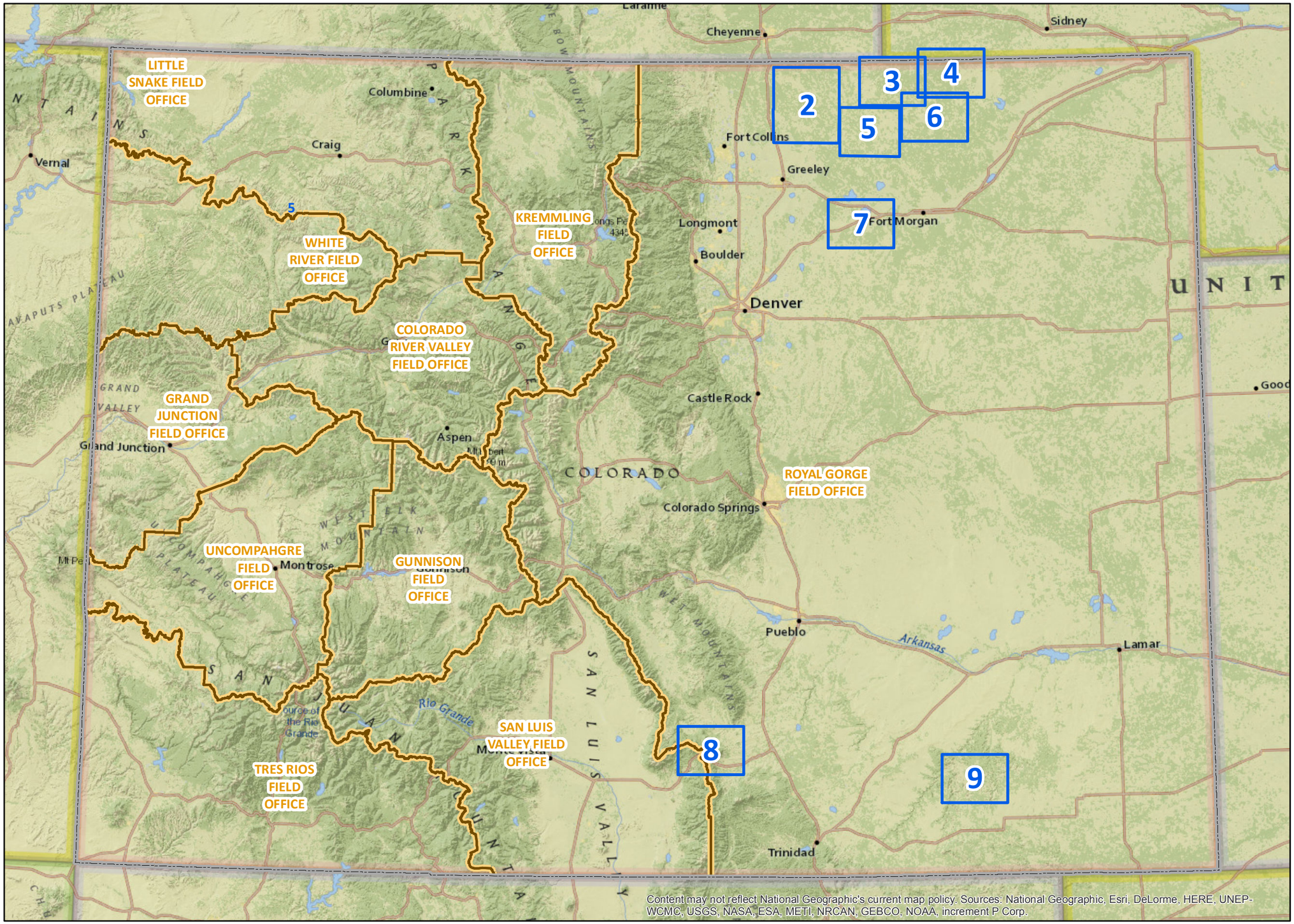

Legend

- Detailed Map View Pages
- State Boundary
- BLM Field Office Boundaries

Please click on the Close Up Map Pages to see more detail.

3

3 / 11

Click on the Page NavigationTools to return to this Index map on Page 1.

Bureau of Land Management
Competitive Oil & Gas Lease Sale
November, 2015

NOTE TO MAP USERS
No warrantee is made by the Bureau of Land Management as to the accuracy, reliability, or completeness of the data layers shown on this map. The official land records should be checked for the current status on any specific tract of land.

Legend

BLM Field Office Boundaries

Lease Sale Parcels

Parcels

- MINERAL LEASING (PD)
- PAWNEE NGL
- COGCC Oil and Gas Well Locations

Oil and Gas Leases

- Non-Producing Leases
- Producing Leases
- National Grasslands
- Private
- State
- Bankhead-Jones Land Use Lands
- Township & Range
- Sections
- Lakes and Reservoirs
- Minor Highways
- CDOT Local Roads
- Streams

3 Miles

Map Page Location
Page Number 2

ROYAL GORGE FIELD OFFICE

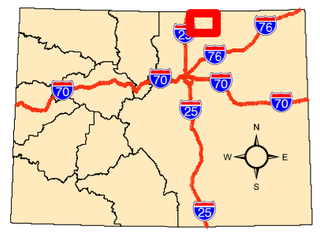

Bureau of Land Management
Competitive Oil & Gas Lease Sale
November, 2015

NOTE TO MAP USERS
No warrantee is made by the Bureau of Land Management as to the accuracy, reliability, or completeness of the data layers shown on this map. The official land records should be checked for the current status on any specific tract of land.

Legend

BLM Field Office Boundaries

Lease Sale Parcels

Parcels

- MINERAL LEASING (PD)
- PAWNEE NGL
- COGCC Oil and Gas Well Locations

Oil and Gas Leases

- Non-Producing Leases
- Producing Leases
- National Grasslands
- Private
- State
- Bankhead-Jones Land Use Lands
- Township & Range
- Sections
- Lakes and Reservoirs
- CDOT Local Roads
- Streams

2 Miles

Map Page Location

Page Number 3

ROYAL GORGE FIELD OFFICE

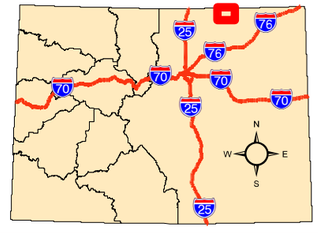

Bureau of Land Management
Competitive Oil & Gas Lease Sale
November, 2015

NOTE TO MAP USERS
No warrantee is made by the Bureau of Land Management as to the accuracy, reliability, or completeness of the data layers shown on this map. The official land records should be checked for the current status on any specific tract of land.

Legend

BLM Field Office Boundaries

Lease Sale Parcels

Parcels

MINERAL LEASING (PD)

PAWNEE NGL

COGCC Oil and Gas Well Locations

Oil and Gas Leases

Non-Producing Leases

Producing Leases

National Grasslands

Private

State

Bankhead-Jones Land Use Lands

Township & Range

Sections

Lakes and Reservoirs

Minor Highways

CDOT Local Roads

Streams

2 Miles

Map Page Location
Page Number 4

ROYAL GORGE FIELD OFFICE

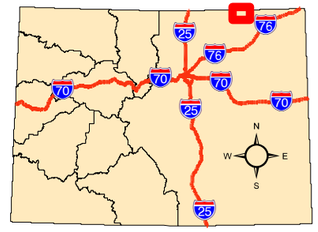

Nebraska

7242

7320

7235

7234

7357

7232

12N 57W
12N 56W
12N 55W
12N 54W
12N 58W
11N 58W
11N 57W
11N 56W
11N 55W
11N 54W
10N 58W
10N 57W
10N 56W
10N 55W
10N 54W

WELD
LOGAN
Westplains

StateRoute 071E

Uhl Reservoir
Cedar Creek
Twomile Creek
Toedtli Reservoir

Bureau of Land Management
Competitive Oil & Gas Lease Sale
November, 2015

NOTE TO MAP USERS
No warrantee is made by the Bureau of Land Management as to the accuracy, reliability, or completeness of the data layers shown on this map. The official land records should be checked for the current status on any specific tract of land.

Legend

BLM Field Office Boundaries

Lease Sale Parcels

Parcels

- MINERAL LEASING (PD)
- PAWNEE NGL
- COGCC Oil and Gas Well Locations

Oil and Gas Leases

- Non-Producing Leases
- Producing Leases
- National Grasslands
- Private
- State
- Bankhead-Jones Land Use Lands
- Township & Range
- Sections
- Lakes and Reservoirs
- Minor Highways
- CDOT Local Roads

2 Miles

Map Page Location

Page Number 5

ROYAL GORGE FIELD OFFICE

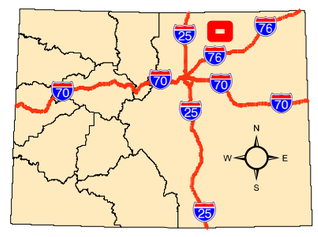

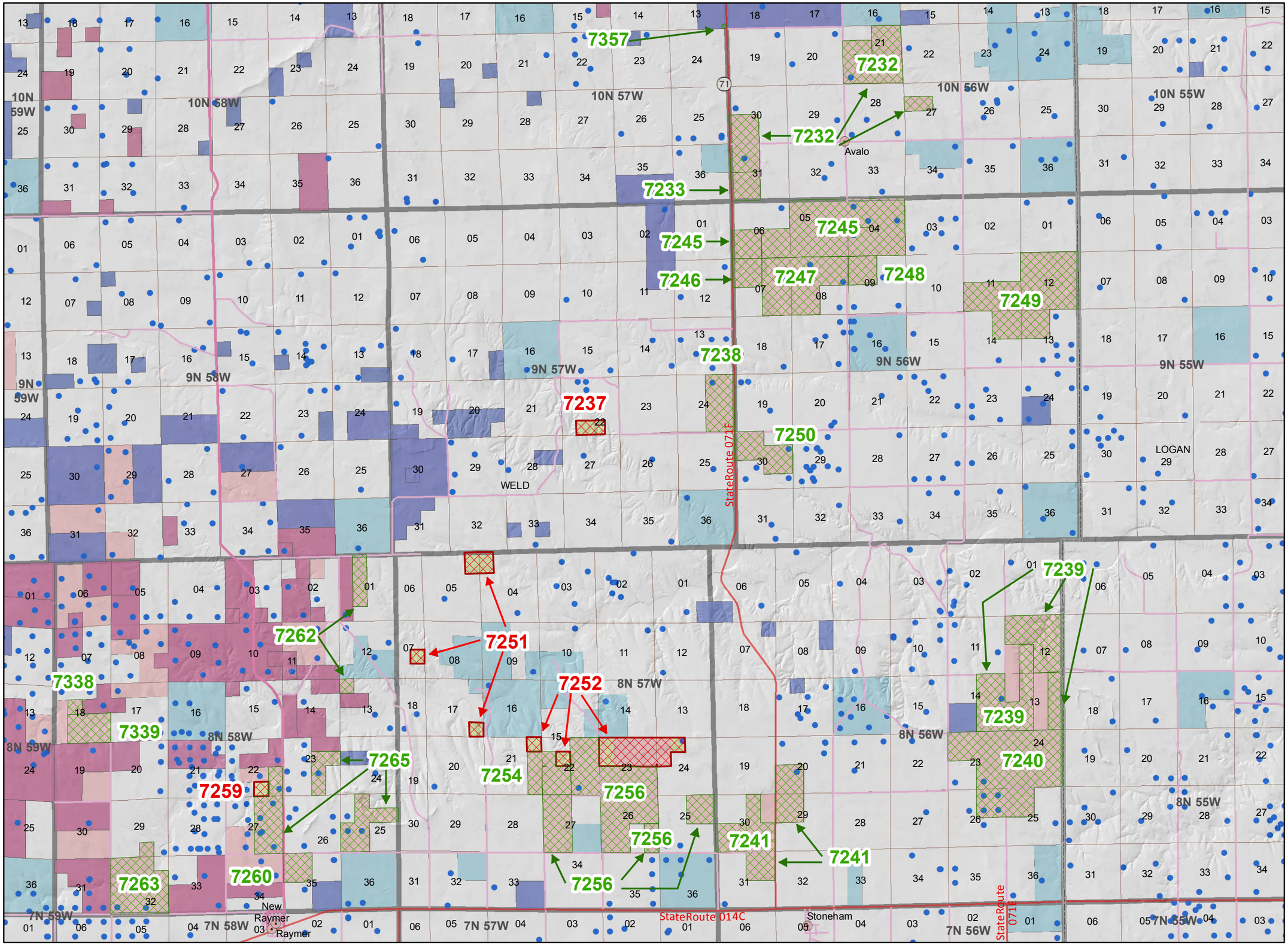

Bureau of Land Management Competitive Oil & Gas Lease Sale November, 2015

NOTE TO MAP USERS
No warrantee is made by the Bureau of Land Management as to the accuracy, reliability, or completeness of the data layers shown on this map. The official land records should be checked for the current status on any specific tract of land.

Legend

BLM Field Office Boundaries

Lease Sale Parcels

Parcels

- MINERAL LEASING (PD)
- PAWNEE NGL
- COGCC Oil and Gas Well Locations

Oil and Gas Leases

- Non-Producing Leases
- Producing Leases
- National Grasslands
- Private
- State
- Bankhead-Jones Land Use Lands
- Township & Range
- Sections
- Minor Highways
- CDOT Local Roads

2 Miles

Map Page Location

Page Number 6

ROYAL GORGE FIELD OFFICE

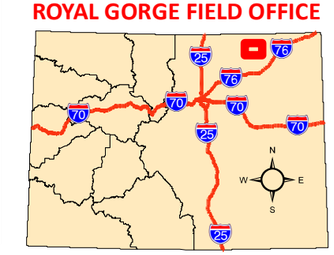

Bureau of Land Management
Competitive Oil & Gas Lease Sale
November, 2015

NOTE TO MAP USERS
No warrantee is made by the Bureau of Land Management as to the accuracy, reliability, or completeness of the data layers shown on this map. The official land records should be checked for the current status on any specific tract of land.

Legend

- BLM Field Office Boundaries

Lease Sale Parcels

Parcels

- MINERAL LEASING (PD)
- COGCC Oil and Gas Well Locations

Oil and Gas Leases

- Non-Producing Leases
- Producing Leases
- Bureau of Land Management
- Private
- State
- Township & Range
- Sections
- Lakes and Reservoirs
- Major Highways
- Minor Highways
- CDOT Local Roads
- Streams

2 Miles

Map Page Location

Page Number 7

ROYAL GORGE FIELD OFFICE

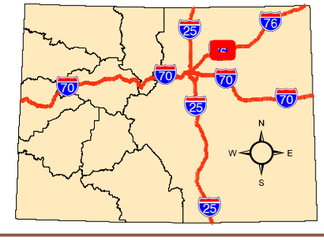

Bureau of Land Management
Competitive Oil & Gas Lease Sale
November, 2015

NOTE TO MAP USERS
No warrantee is made by the Bureau of Land Management as to the accuracy, reliability, or completeness of the data layers shown on this map. The official land records should be checked for the current status on any specific tract of land.

Legend

- BLM Field Office Boundaries
- Deferral
- COGCC Oil and Gas Well Locations

Oil and Gas Leases

- Non-Producing Leases
- Producing Leases

- Bureau of Land Management
- Private
- State
- US Forest Service
- Township & Range
- Sections
- Lakes and Reservoirs
- Minor Highways
- CDOT Local Roads
- Streams

2 Miles

Map Page Location
Page Number 8

SAN LUIS VALLEY FIELD OFFICE

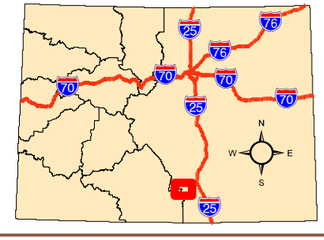

Bureau of Land Management
Competitive Oil & Gas Lease Sale
November, 2015

NOTE TO MAP USERS
No warrantee is made by the Bureau of Land Management as to the accuracy, reliability, or completeness of the data layers shown on this map. The official land records should be checked for the current status on any specific tract of land.

Legend

- BLM Field Office Boundaries

Lease Sale Parcels

Parcels

- MINERAL LEASING (PD)
- COGCC Oil and Gas Well Locations
- Bureau of Land Management
- Military Reservation
- National Grasslands
- Private
- State
- Township & Range
- Sections
- Minor Highways
- CDOT Local Roads
- Streams

2 Miles

Map Page Location
Page Number 9
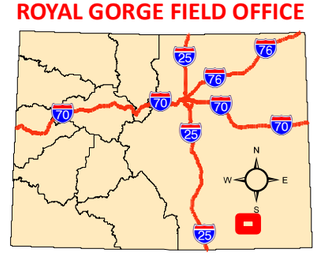
ROYAL GORGE FIELD OFFICE