BLM Competitive Oil and Gas Lease Sale May, 2015

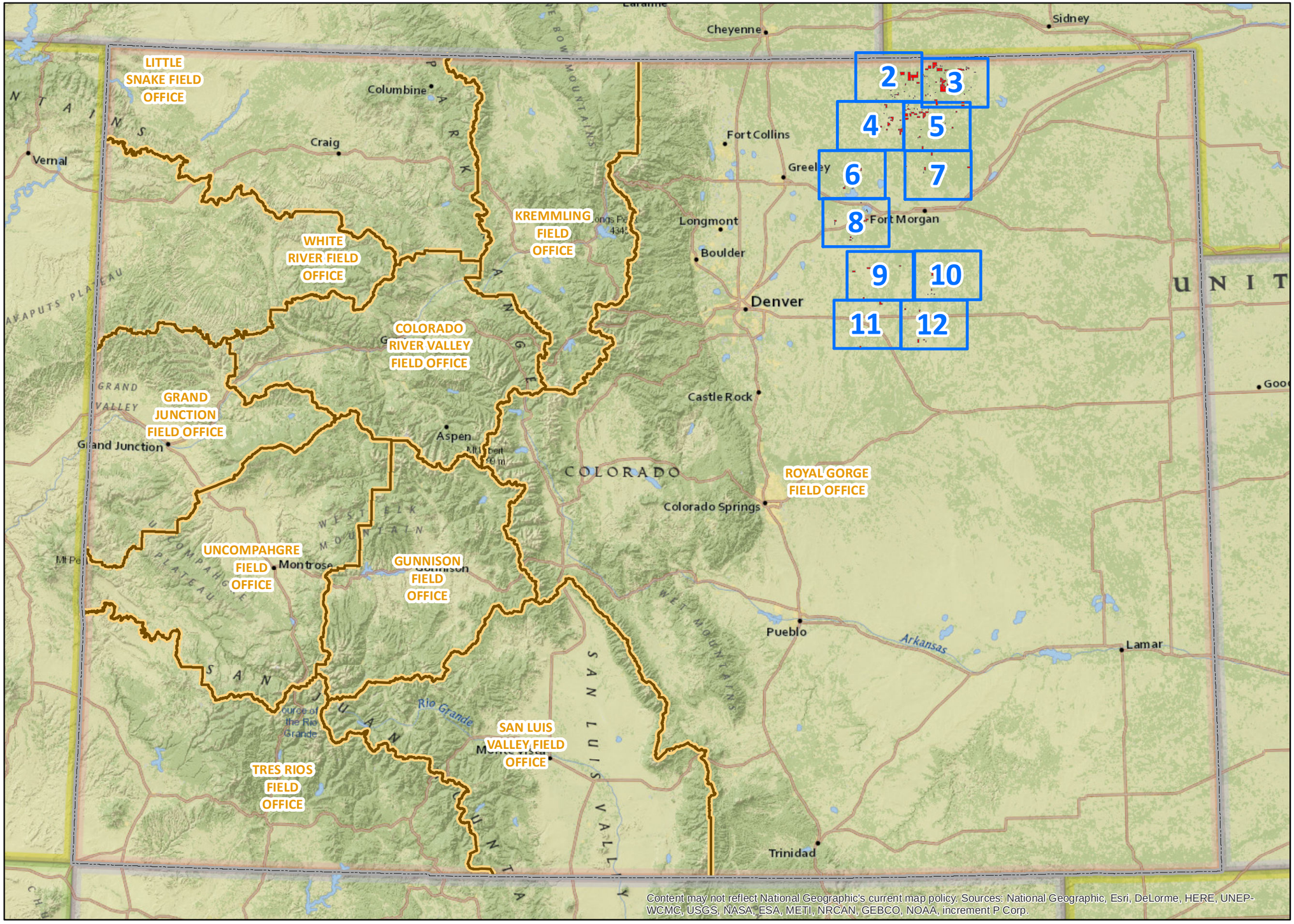

Legend

- Parcel Locations
- Detailed Map View Pages
- State Boundary
- BLM Field Office Boundaries

Please click on the Close Up Map Pages to see more detail.

3

3 / 11

Click on the Page NavigationTools to return to this Index map on Page 1.

Bureau of Land Management
Competitive Oil & Gas Lease Sale
May, 2015

NOTE TO MAP USERS
No warrantee is made by the Bureau of Land Management as to the accuracy, reliability, or completeness of the data layers shown on this map. The official land records should be checked for the current status on any specific tract of land.

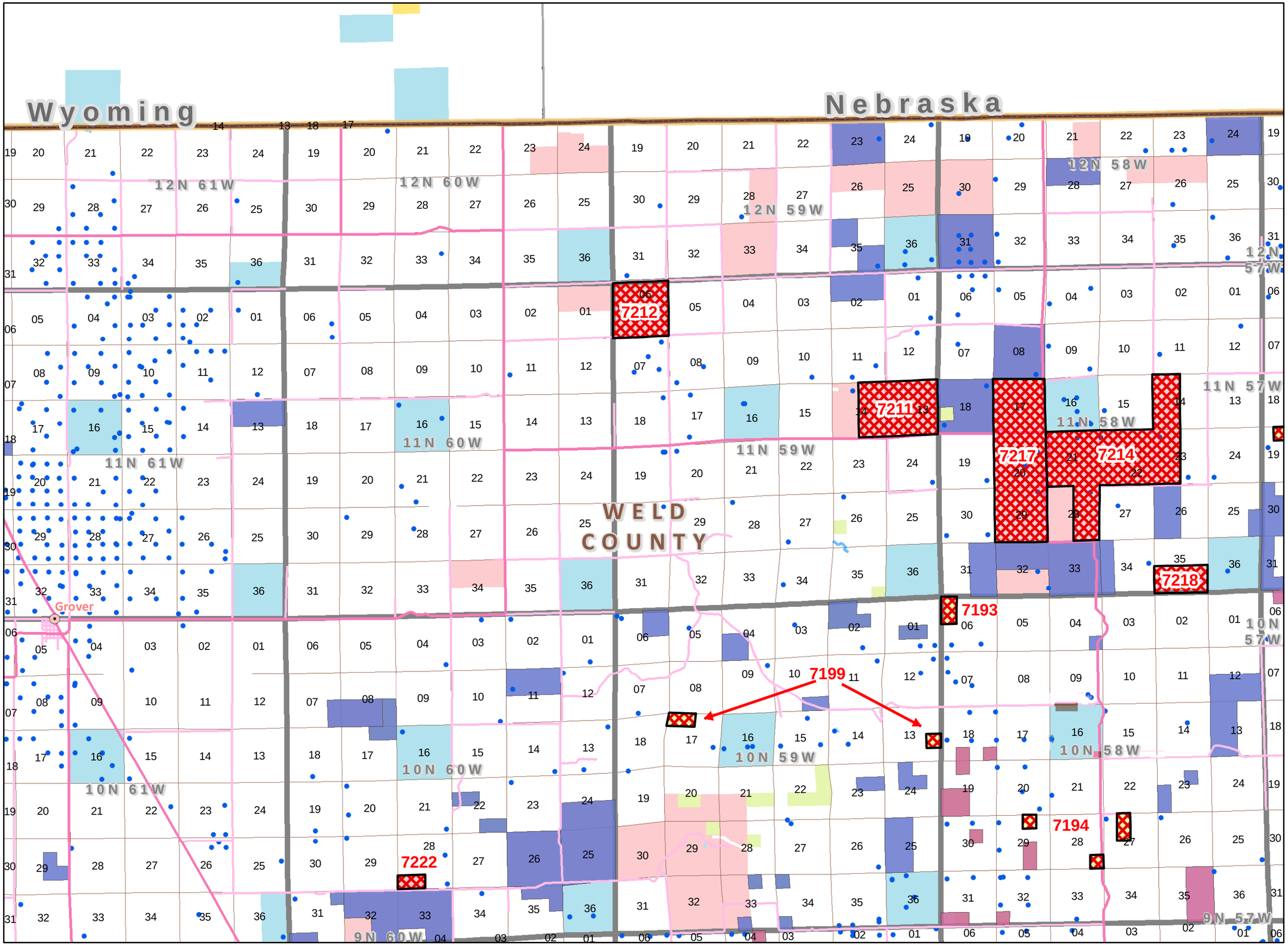

Legend

- USA State Boundaries
- BLM Field Office Areas
- COGCC Oil and Gas Well Locations

Oil and Gas Leases

- Non-Producing Leases
- Producing Leases
- National Grasslands
- Private
- State
- Bankhead-Jones Land Use Lands
- Township & Range
- Sections
- Lakes and Reservoirs
- CDOT Local Roads
- Streams
- USGS Cities and Towns

2 Miles

Map Page Location

Page Number 2

Royal Gorge Field Office

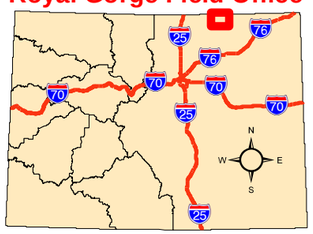

Bureau of Land Management Competitive Oil & Gas Lease Sale May, 2015

NOTE TO MAP USERS
No warrantee is made by the Bureau of Land Management as to the accuracy, reliability, or completeness of the data layers shown on this map. The official land records should be checked for the current status on any specific tract of land.

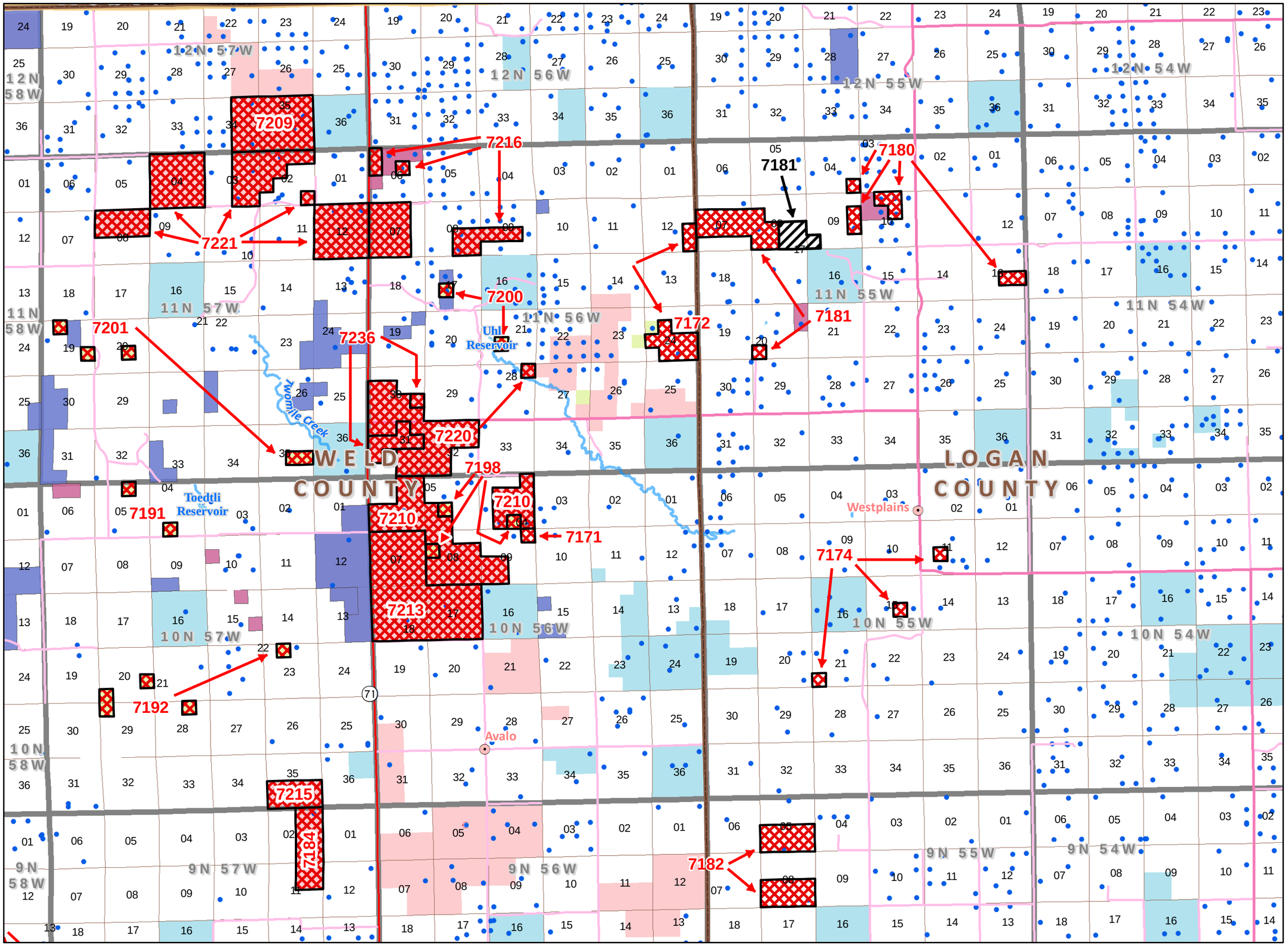

Legend

- USA State Boundaries
- BLM Field Office Areas
- COGCC Oil and Gas Well Locations

Oil and Gas Leases

- Non-Producing Leases
- Producing Leases
- National Grasslands
- Private
- State
- Bankhead-Jones Land Use Lands
- Township & Range
- Sections
- Lakes and Reservoirs
- Minor Highways
- CDOT Local Roads
- Streams
- USGS Cities and Towns

2 Miles

Map Page Location

Page Number 3

Royal Gorge Field Office

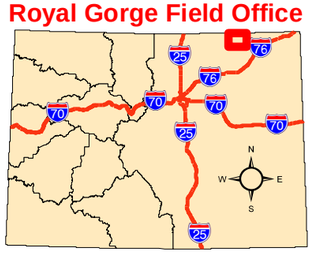

Bureau of Land Management Competitive Oil & Gas Lease Sale May, 2015

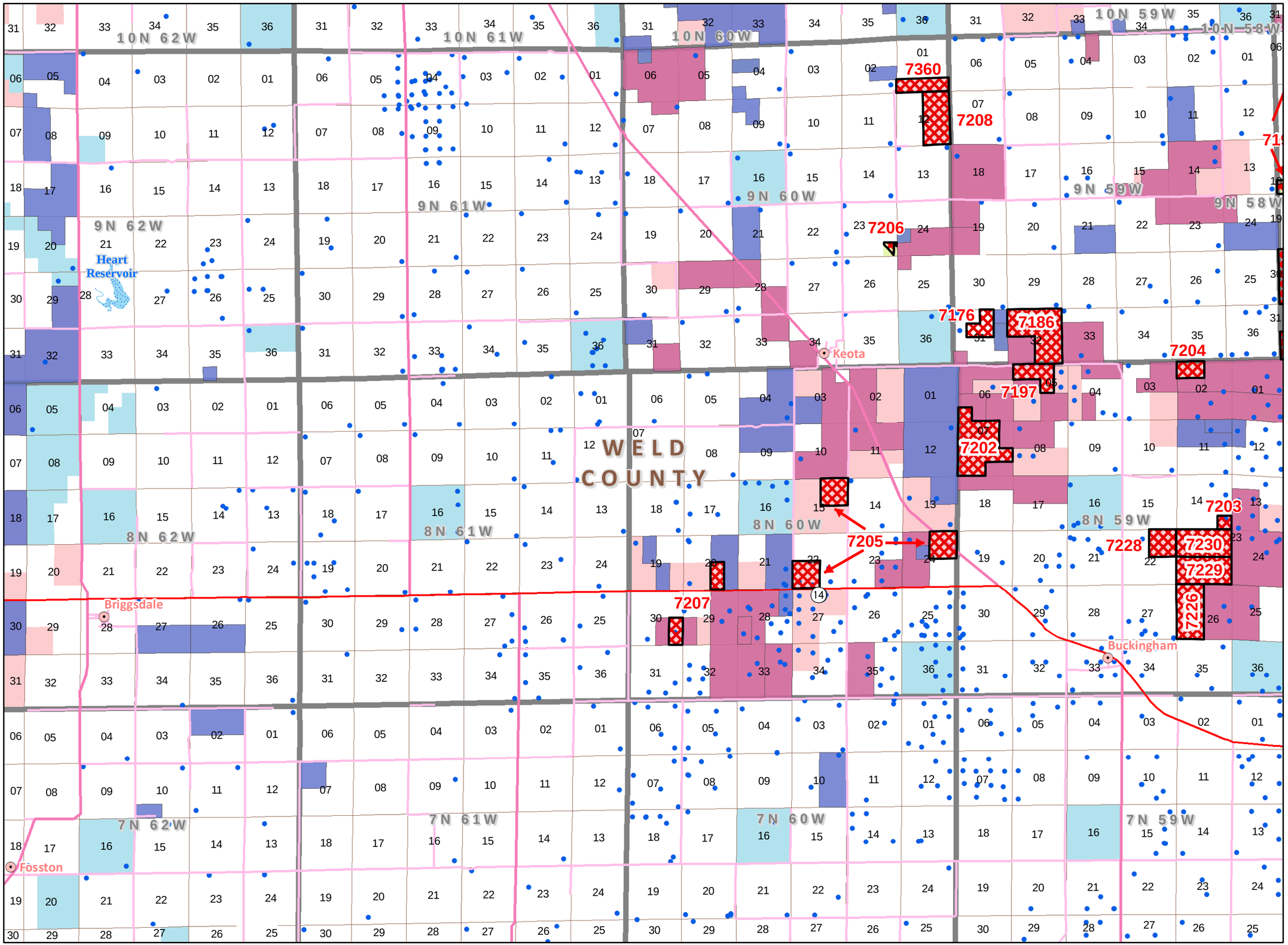

NOTE TO MAP USERS
No warrantee is made by the Bureau of Land Management as to the accuracy, reliability, or completeness of the data layers shown on this map. The official land records should be checked for the current status on any specific tract of land.

Legend

- BLM Field Office Areas
- COGCC Oil and Gas Well Locations

Oil and Gas Leases

- Non-Producing Leases
- Producing Leases
- National Grasslands
- Private
- State
- Bankhead-Jones Land Use Lands
- Township & Range
- Sections
- Lakes and Reservoirs
- Minor Highways
- CDOT Local Roads
- USGS Cities and Towns

2 Miles

Map Page Location

Page Number 4

Royal Gorge Field Office

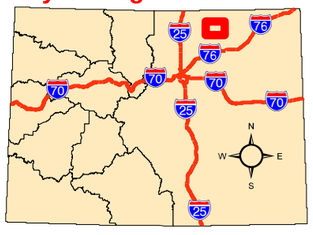

Bureau of Land Management Competitive Oil & Gas Lease Sale May, 2015

NOTE TO MAP USERS
No warrantee is made by the Bureau of Land Management as to the accuracy, reliability, or completeness of the data layers shown on this map. The official land records should be checked for the current status on any specific tract of land.

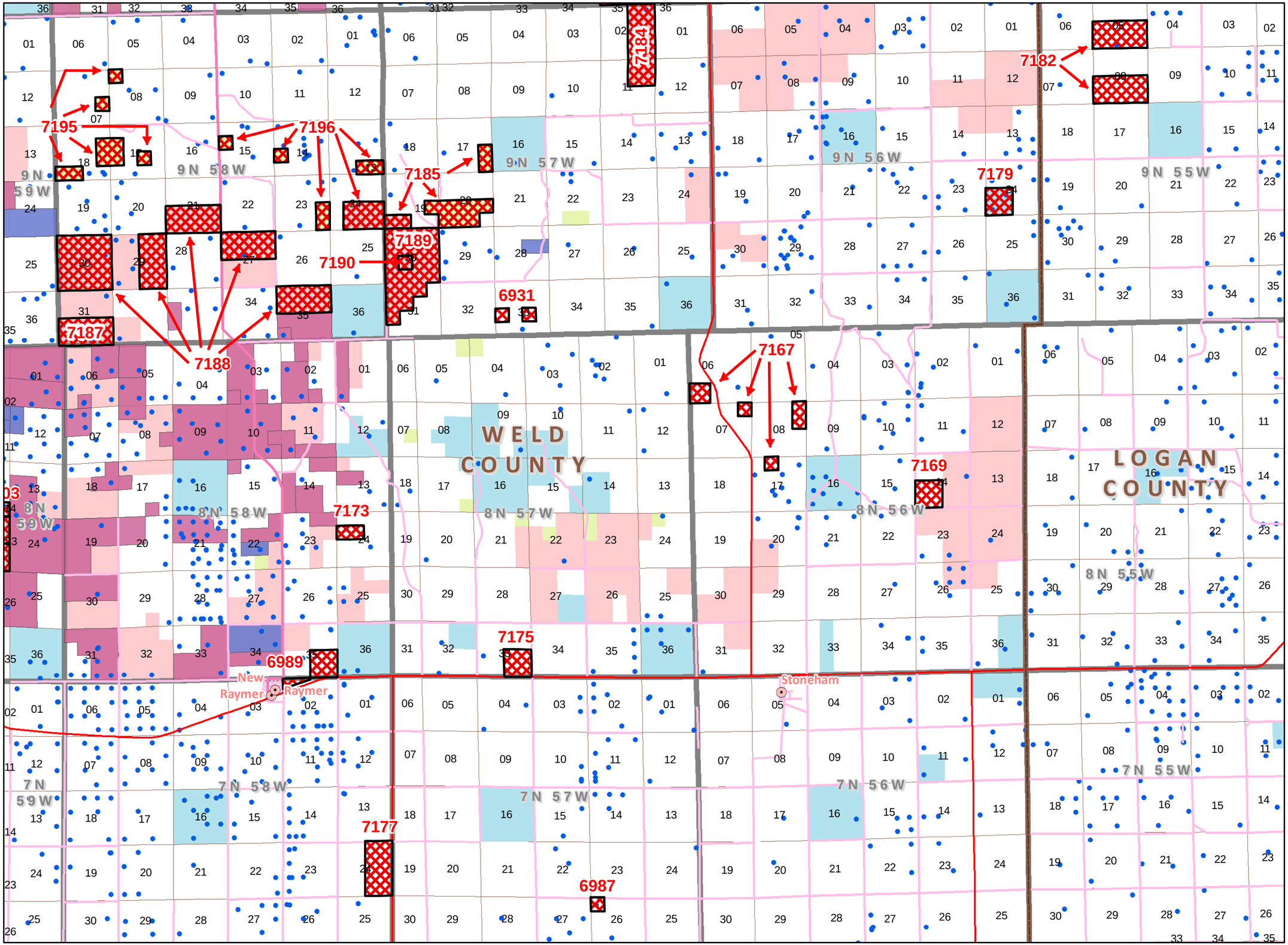

Legend

- BLM Field Office Areas
- COGCC Oil and Gas Well Locations

Oil and Gas Leases

- Non-Producing Leases
- Producing Leases
- National Grasslands
- Private
- State
- Bankhead-Jones Land Use Lands
- Township & Range
- Sections
- Minor Highways
- CDOT Local Roads
- USGS Cities and Towns

2 Miles

Map Page Location

Page Number 5

Royal Gorge Field Office

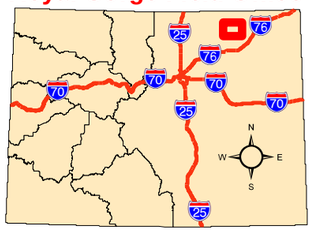

Bureau of Land Management
Competitive Oil & Gas Lease Sale
May, 2015

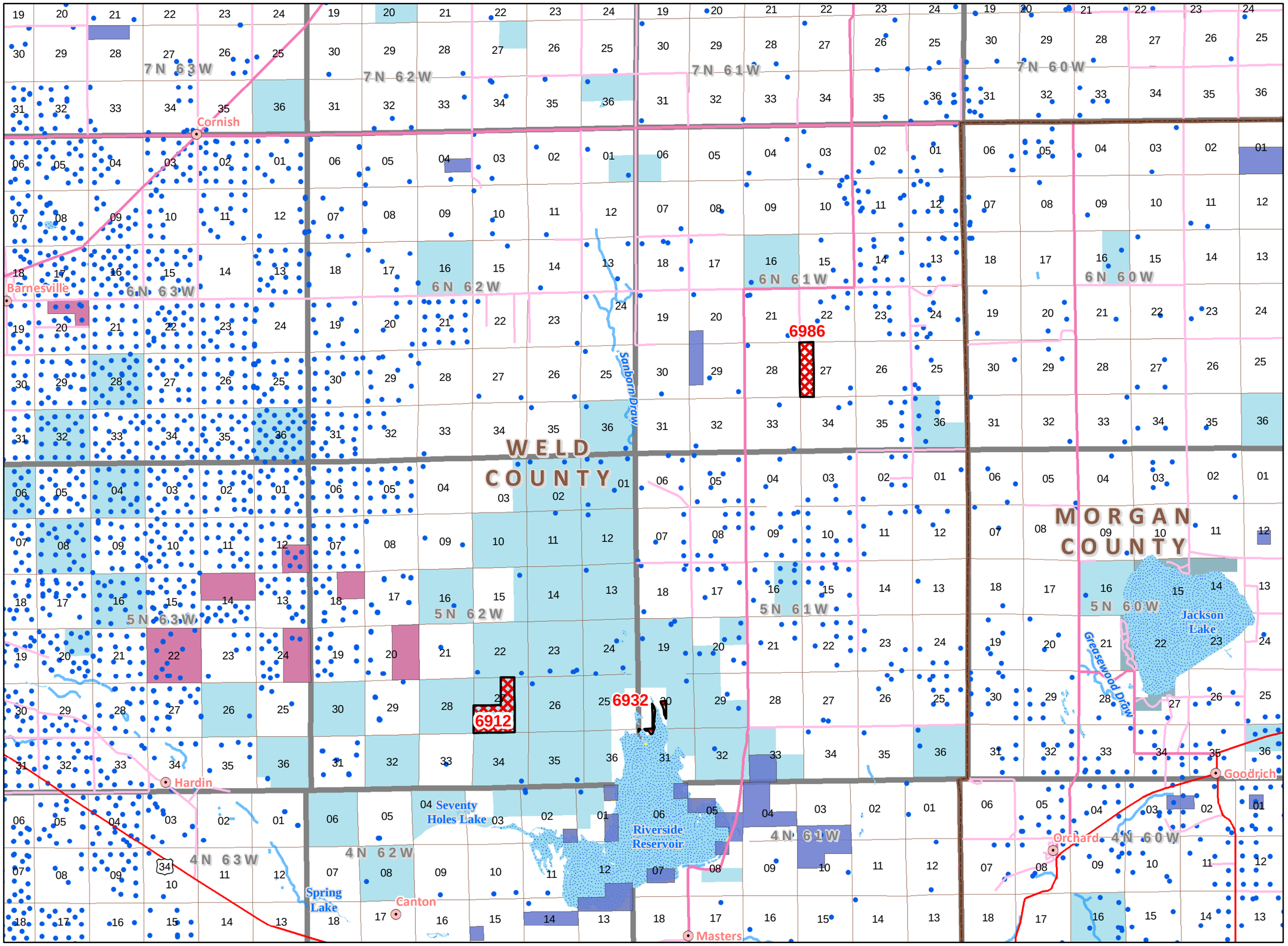

NOTE TO MAP USERS
No warrantee is made by the Bureau of Land Management as to the accuracy, reliability, or completeness of the data layers shown on this map. The official land records should be checked for the current status on any specific tract of land.

Legend

- BLM Field Office Areas
- COGCC Oil and Gas Well Locations

Oil and Gas Leases

- Non-Producing Leases
- Producing Leases
- Bureau of Land Management
- Private
- State
- State, County, City; Areas
- Township & Range
- Sections
- Lakes and Reservoirs
- Minor Highways
- CDOT Local Roads
- Streams
- USGS Cities and Towns

2 Miles

Map Page Location
Page Number 6

Royal Gorge Field Office

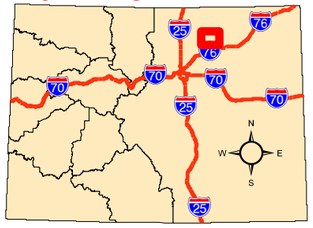

Bureau of Land Management Competitive Oil & Gas Lease Sale May, 2015

NOTE TO MAP USERS
No warrantee is made by the Bureau of Land Management as to the accuracy, reliability, or completeness of the data layers shown on this map. The official land records should be checked for the current status on any specific tract of land.

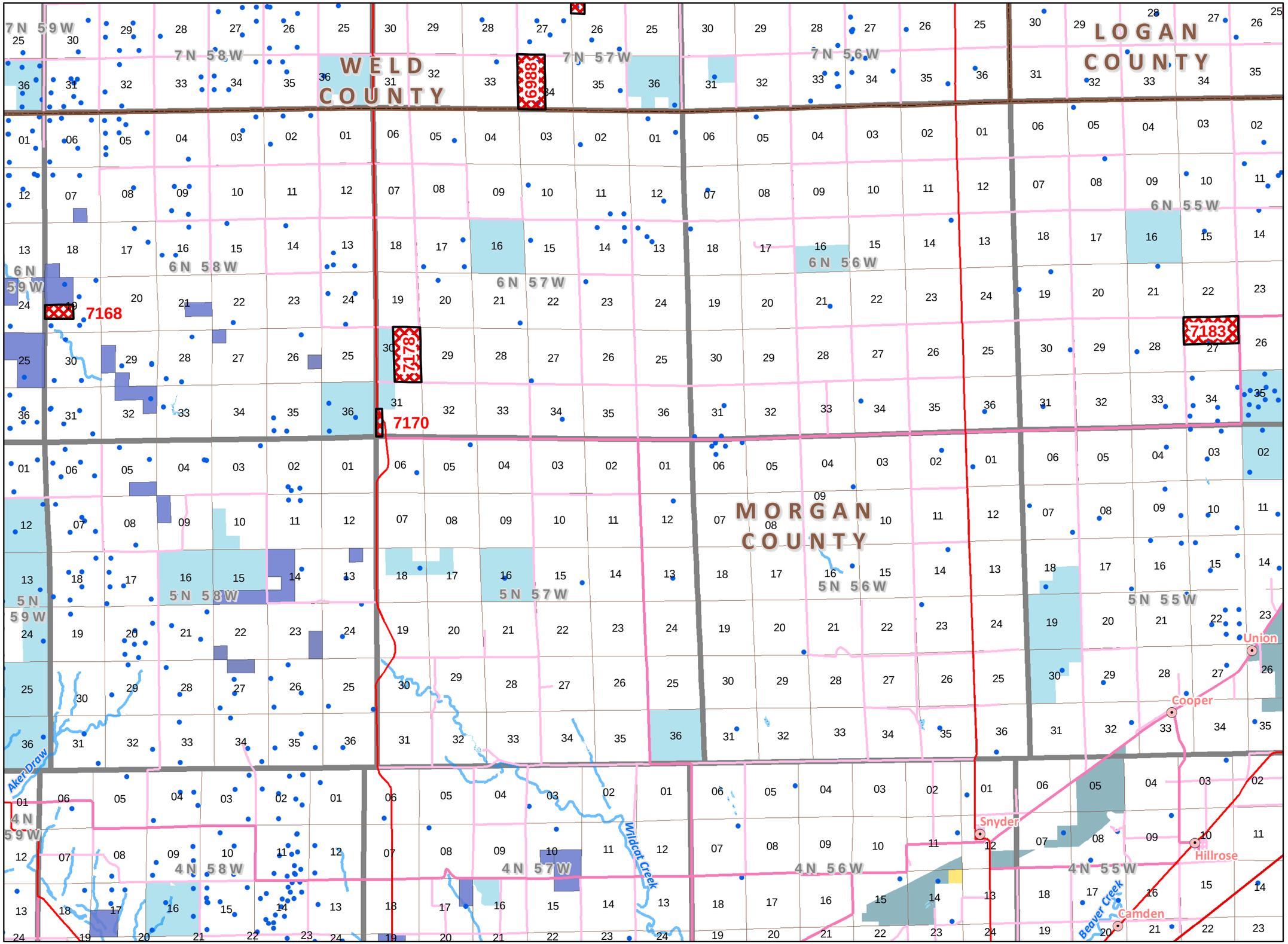

Legend

- BLM Field Office Areas
- COGCC Oil and Gas Well Locations

Oil and Gas Leases

- Non-Producing Leases
- Bureau of Land Management
- Private
- State
- State, County, City; Areas
- Township & Range
- Sections
- Lakes and Reservoirs
- Major Highways
- Minor Highways
- CDOT Local Roads
- Streams
- USGS Cities and Towns

2 Miles

Map Page Location

Page Number 7

Royal Gorge Field Office

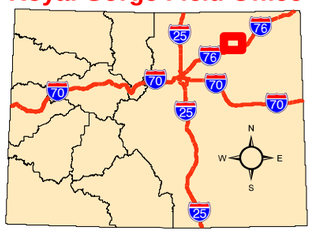

Bureau of Land Management Competitive Oil & Gas Lease Sale May, 2015

NOTE TO MAP USERS
No warrantee is made by the Bureau of Land Management as to the accuracy, reliability, or completeness of the data layers shown on this map. The official land records should be checked for the current status on any specific tract of land.

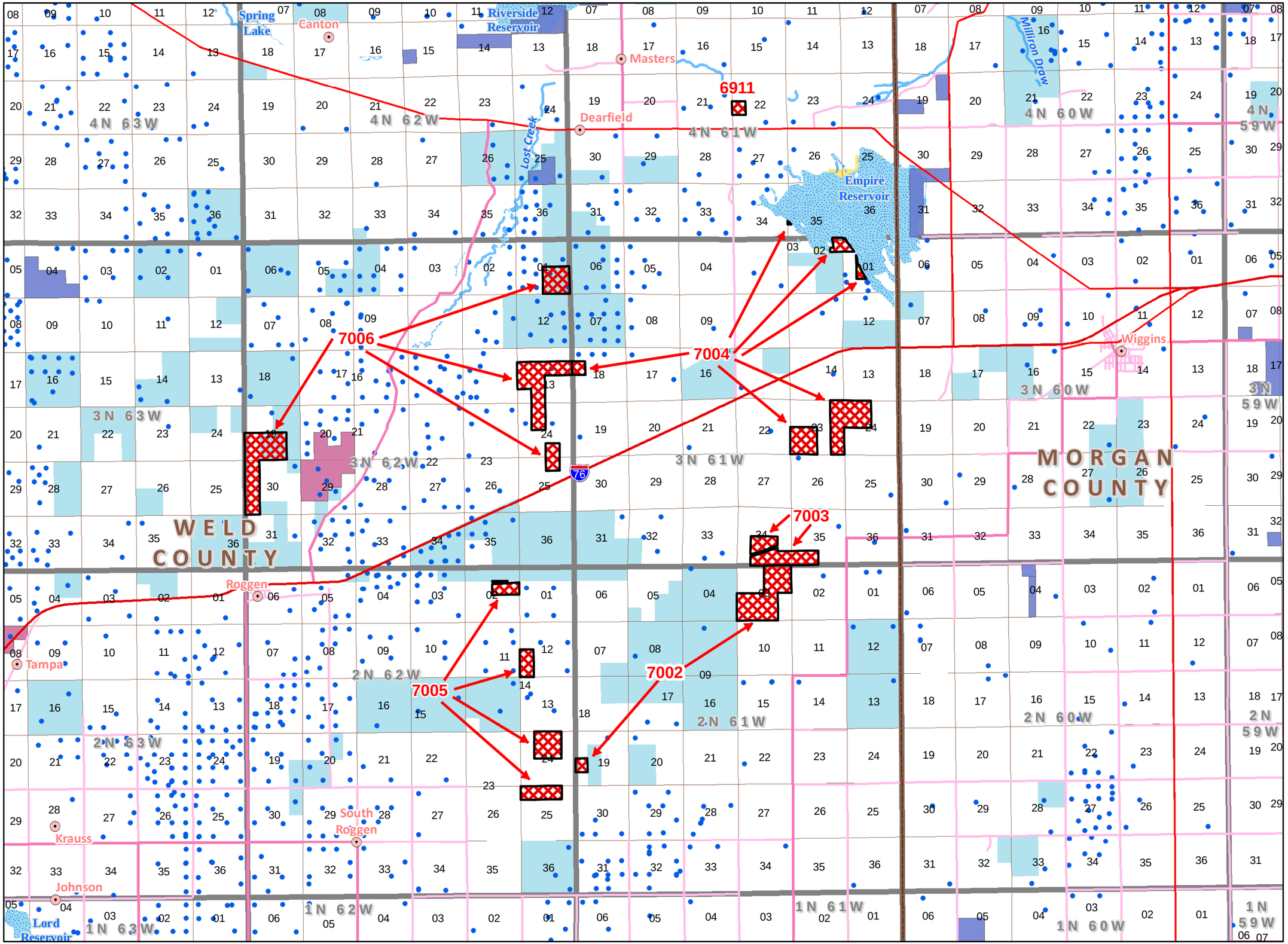

Legend

- BLM Field Office Areas
- COGCC Oil and Gas Well Locations

Oil and Gas Leases

- Non-Producing Leases
- Producing Leases
- Bureau of Land Management
- Private
- State
- Township & Range
- Sections
- Lakes and Reservoirs
- Major Highways
- Minor Highways
- CDOT Local Roads
- Streams
- USGS Cities and Towns

2 Miles

Map Page Location

Page Number 8

Royal Gorge Field Office

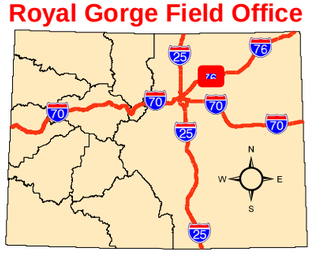

Bureau of Land Management Competitive Oil & Gas Lease Sale May, 2015

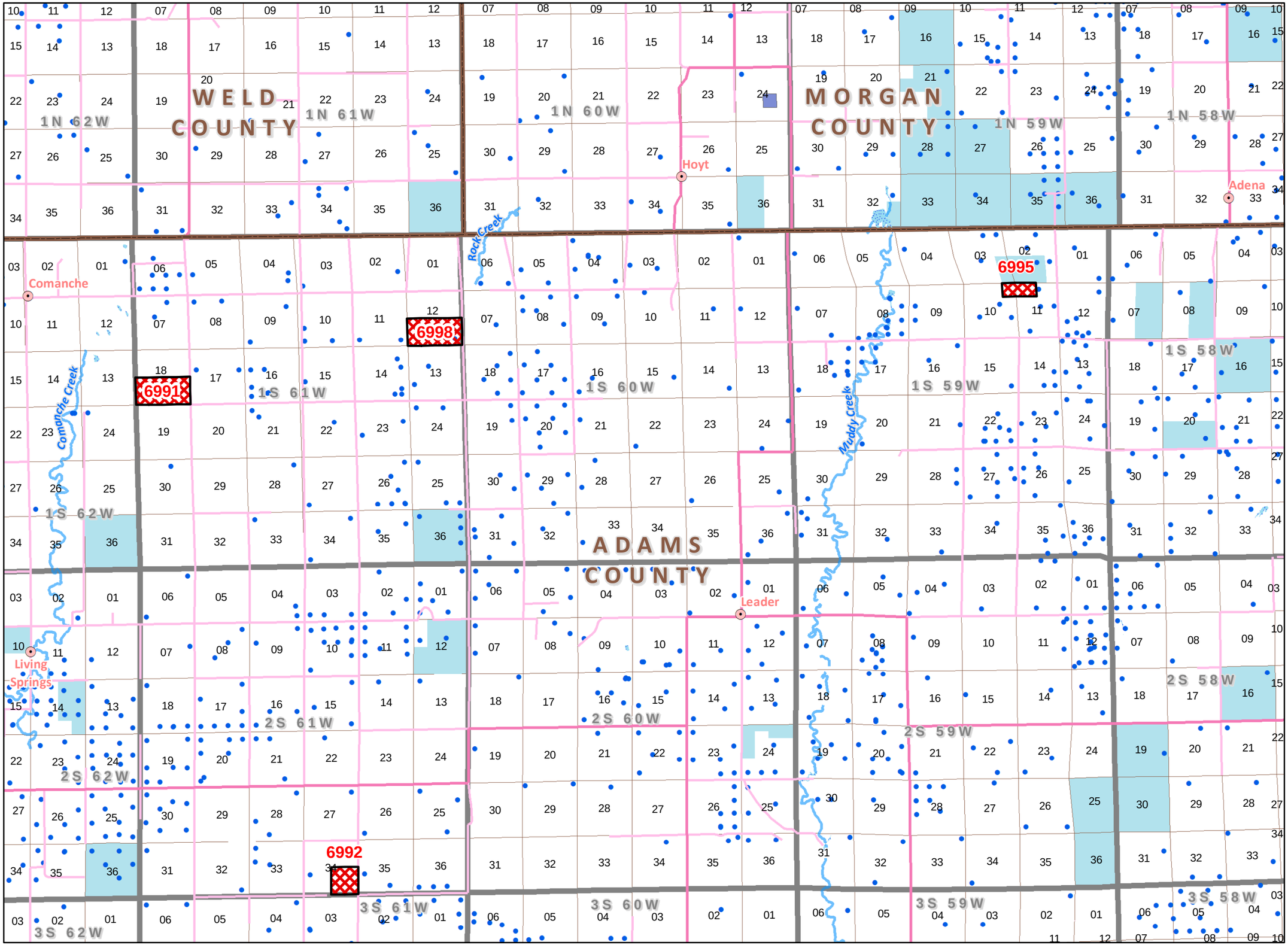

NOTE TO MAP USERS
No warrantee is made by the Bureau of Land Management as to the accuracy, reliability, or completeness of the data layers shown on this map. The official land records should be checked for the current status on any specific tract of land.

Legend

- BLM Field Office Areas
- COGCC Oil and Gas Well Locations

Oil and Gas Leases

- Non-Producing Leases
- Private
- State
- Township & Range
- Sections
- Lakes and Reservoirs
- CDOT Local Roads
- Streams
- USGS Cities and Towns

2 Miles

Map Page Location

Page Number 9

Royal Gorge Field Office

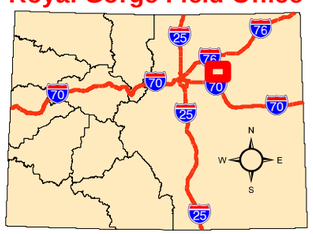

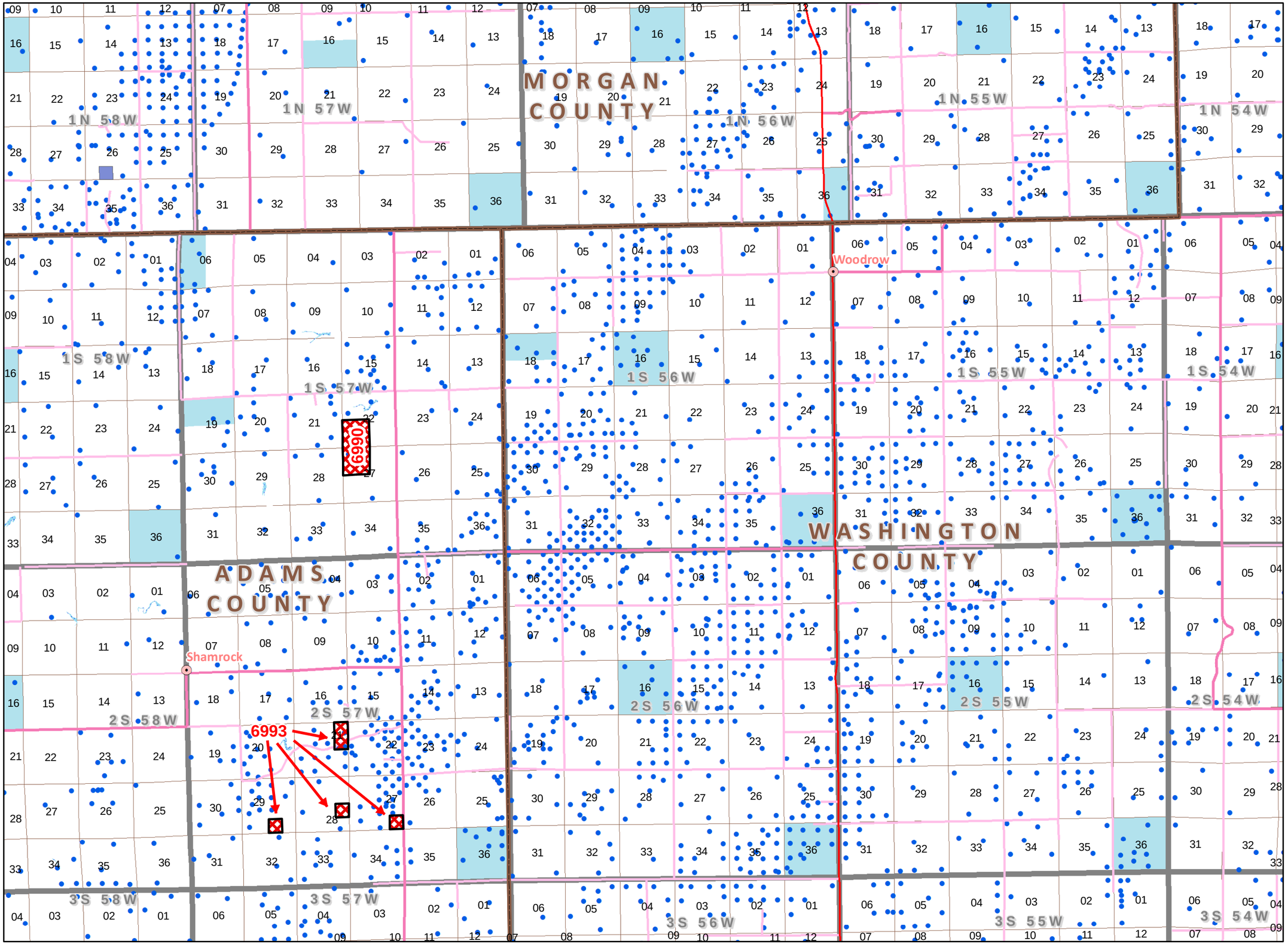

Bureau of Land Management Competitive Oil & Gas Lease Sale May, 2015

NOTE TO MAP USERS
No warrantee is made by the Bureau of Land Management as to the accuracy, reliability, or completeness of the data layers shown on this map. The official land records should be checked for the current status on any specific tract of land.

Legend

- BLM Field Office Areas
- COGCC Oil and Gas Well Locations

Oil and Gas Leases

- Non-Producing Leases
- Private
- State
- Township & Range
- Sections
- Lakes and Reservoirs
- Minor Highways
- CDOT Local Roads
- USGS Cities and Towns

2 Miles

Map Page Location

Page Number 10

Royal Gorge Field Office

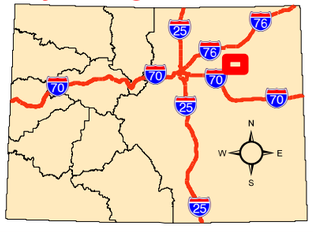

Bureau of Land Management
Competitive Oil & Gas Lease Sale
May, 2015

NOTE TO MAP USERS
No warrantee is made by the Bureau of Land Management as to the accuracy, reliability, or completeness of the data layers shown on this map. The official land records should be checked for the current status on any specific tract of land.

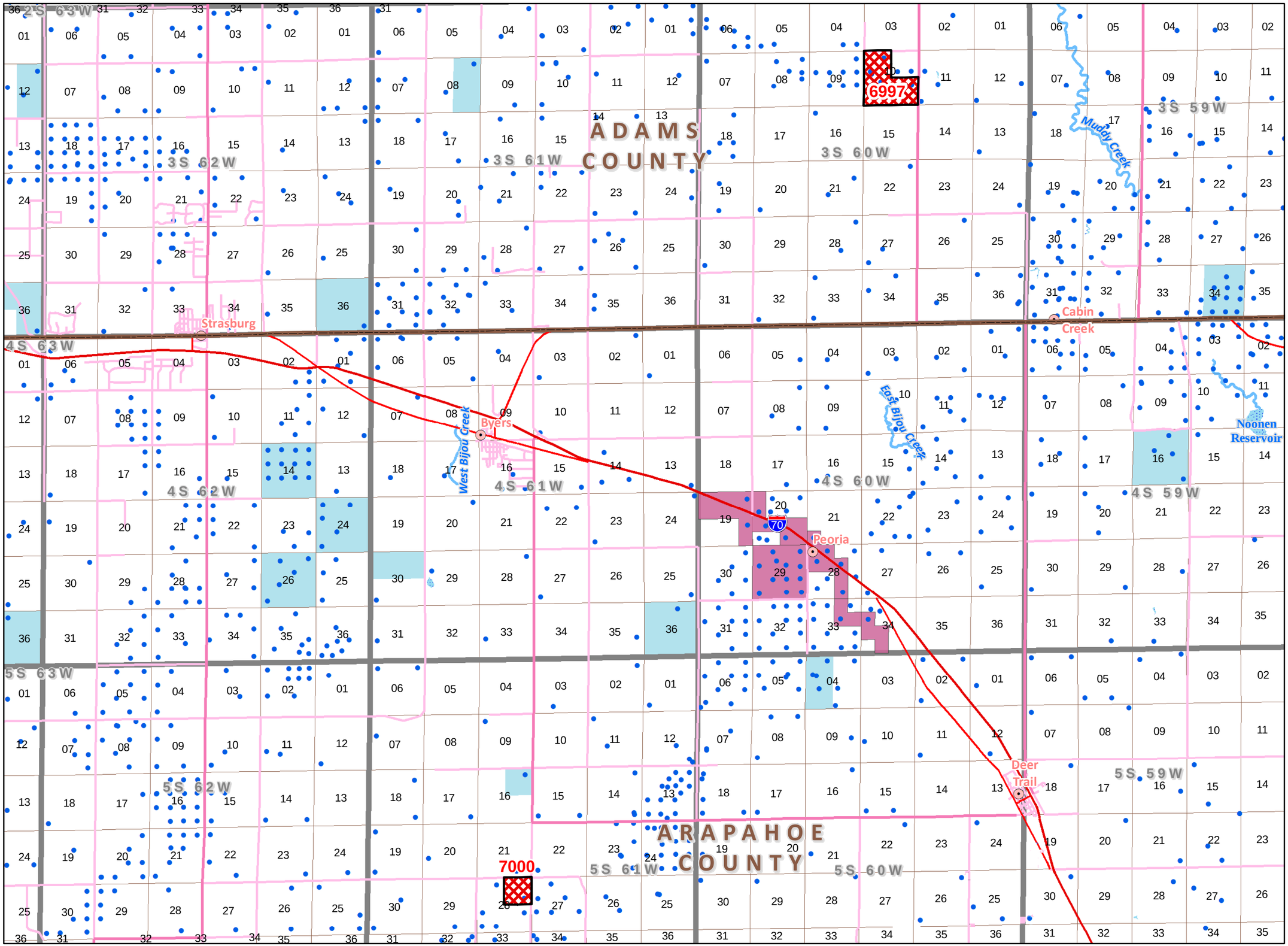

Legend

- BLM Field Office Areas
- COGCC Oil and Gas Well Locations

Oil and Gas Leases

- Producing Leases
- Private
- State
- Township & Range
- Sections
- Lakes and Reservoirs
- Major Highways
- Minor Highways
- CDOT Local Roads
- Streams
- USGS Cities and Towns

2 Miles

Map Page Location

Page Number 11

Royal Gorge Field Office

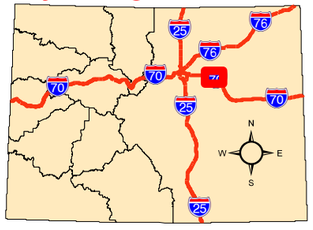

Bureau of Land Management
Competitive Oil & Gas Lease Sale
May, 2015

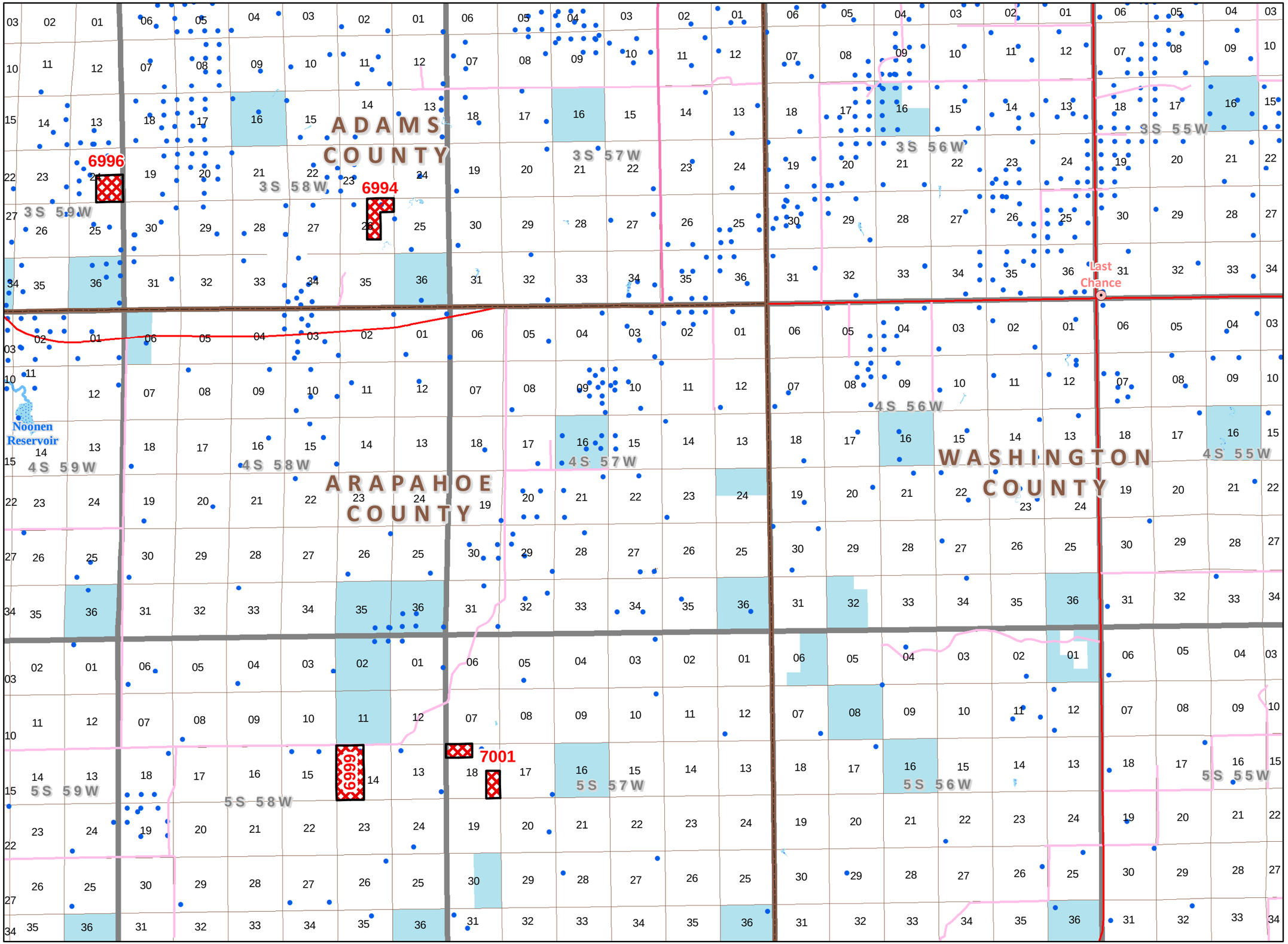

NOTE TO MAP USERS
No warrantee is made by the Bureau of Land Management as to the accuracy, reliability, or completeness of the data layers shown on this map. The official land records should be checked for the current status on any specific tract of land.

Legend

- BLM Field Office Areas
- COGCC Oil and Gas Well Locations
- Private
- State
- Township & Range
- Sections
- Lakes and Reservoirs
- Minor Highways
- CDOT Local Roads
- Streams
- USGS Cities and Towns

2 Miles

Map Page Location
Page Number 12
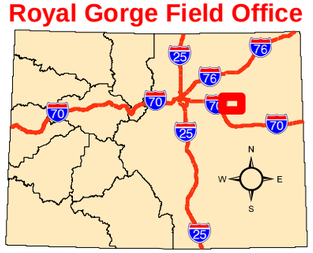
Royal Gorge Field Office