BLM Oil & Gas Quarterly Lease Sale May 2014

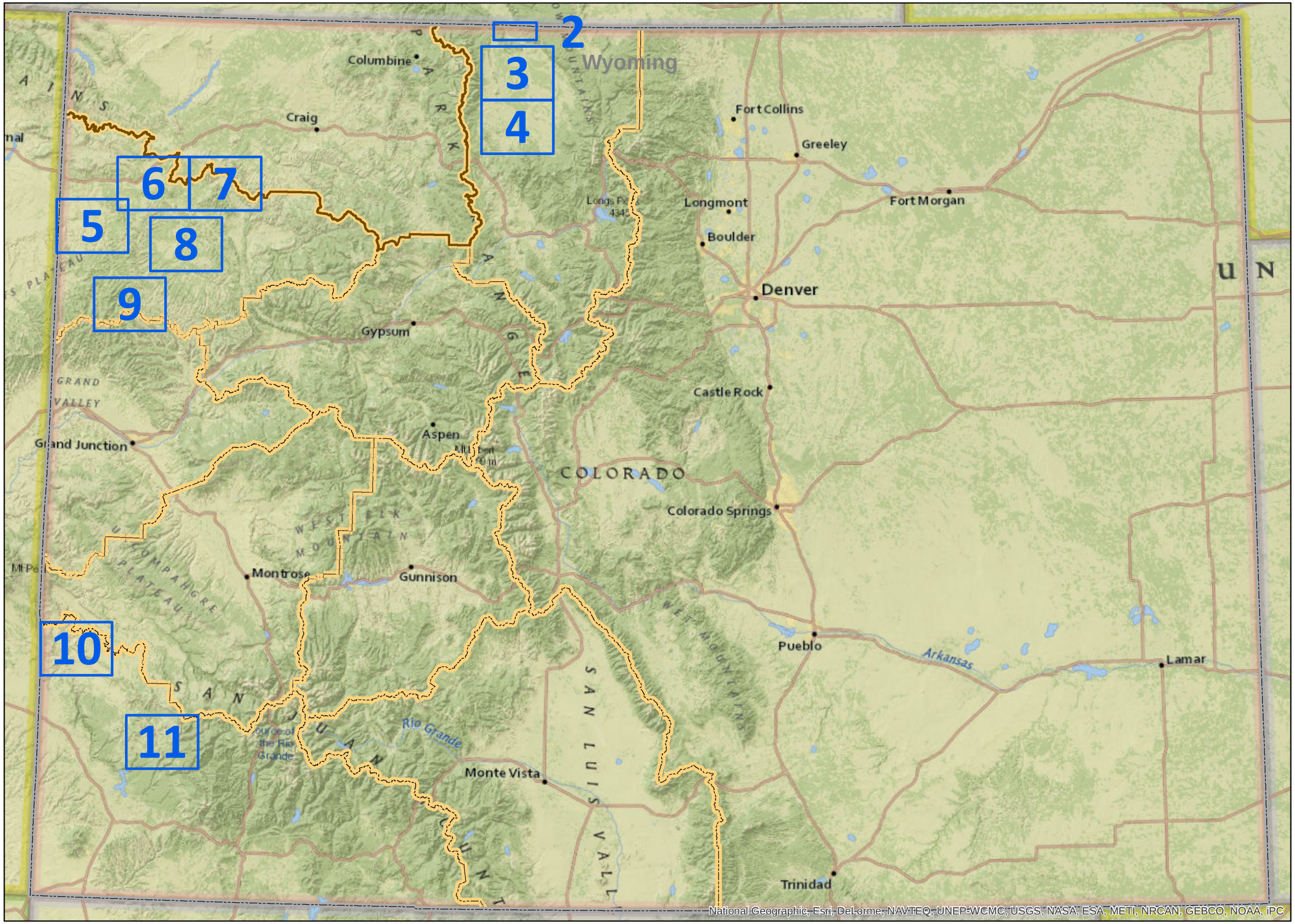

Legend

- Detailed Map View Pages
- State Boundary
- BLM Field Office Boundaries

Please click on the Close Up Map Pages to see more detail.

2

Window Help

Click on the Home Tool to return to this Index map on Page 1.

BLM Oil & Gas Lease Sale
May 8, 2014
Colorado BLM Field Office
KREMMLING FIELD OFFICE

NOTE TO MAP USERS
No warrantee is made by the Bureau of Land Management as to the accuracy, reliability, or completeness of the data layers shown on this map. The official land records should be checked for the current status on any specific tract of land.

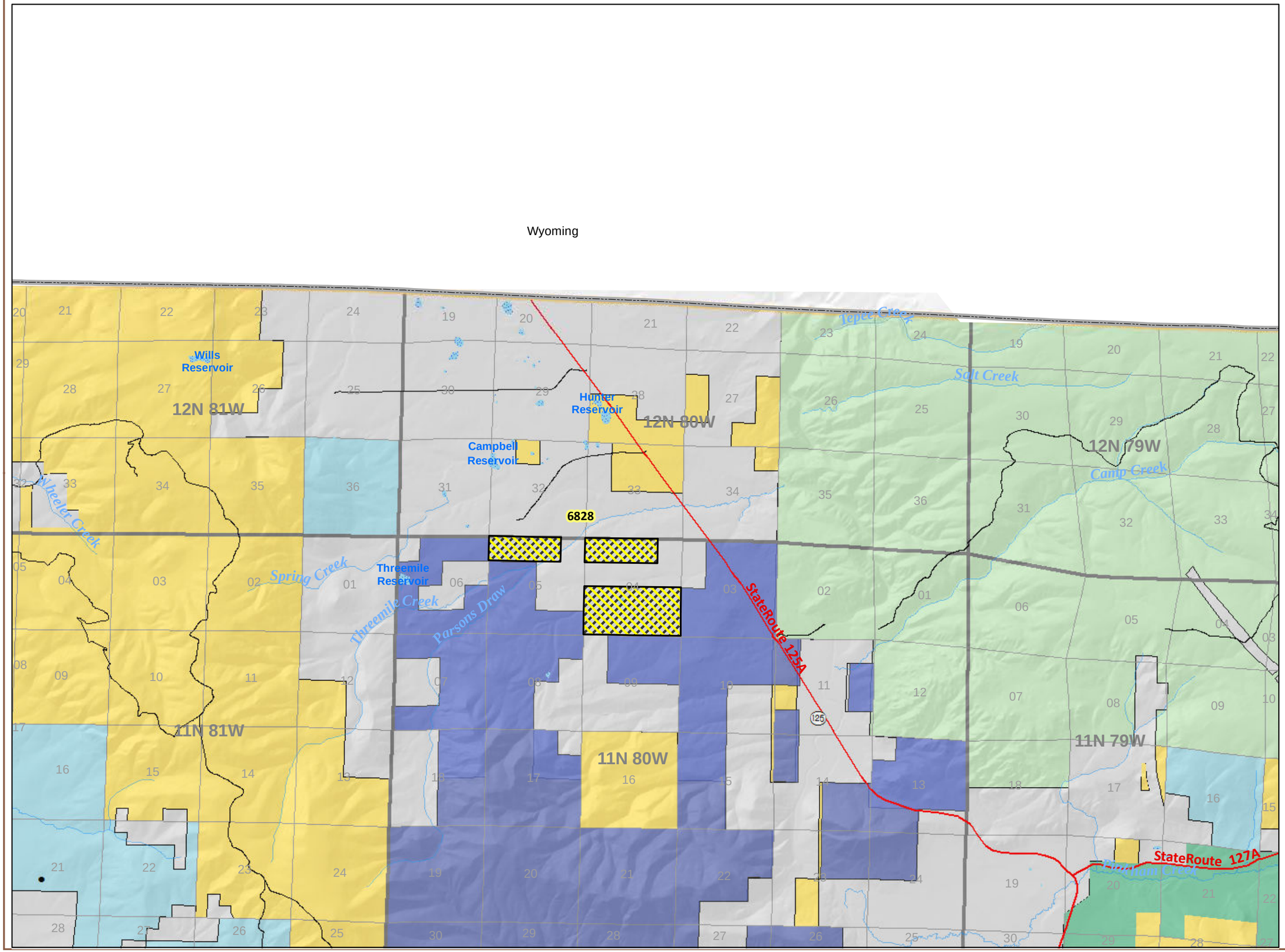

Legend

Parcel Status
- Deferred
- BLM Field Office Areas
- COGCC Oil and Gas Well Locations

Oil and Gas Leases
- Non-Producing Leases
- Bureau of Land Management
- Private
- State
- US Fish and Wildlife Service
- US Forest Service
- Township & Range
- Sections
- Lakes and Reservoirs
- Minor Highways
- Streams

1 Miles

Page Number 2

Map Page Location

State of Colorado

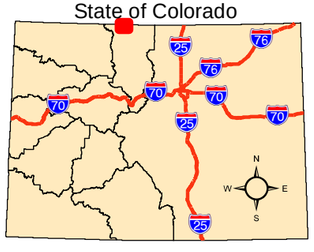

BLM Oil & Gas Lease Sale
May 8, 2014
Colorado BLM Field Office
KREMMLING FIELD OFFICE

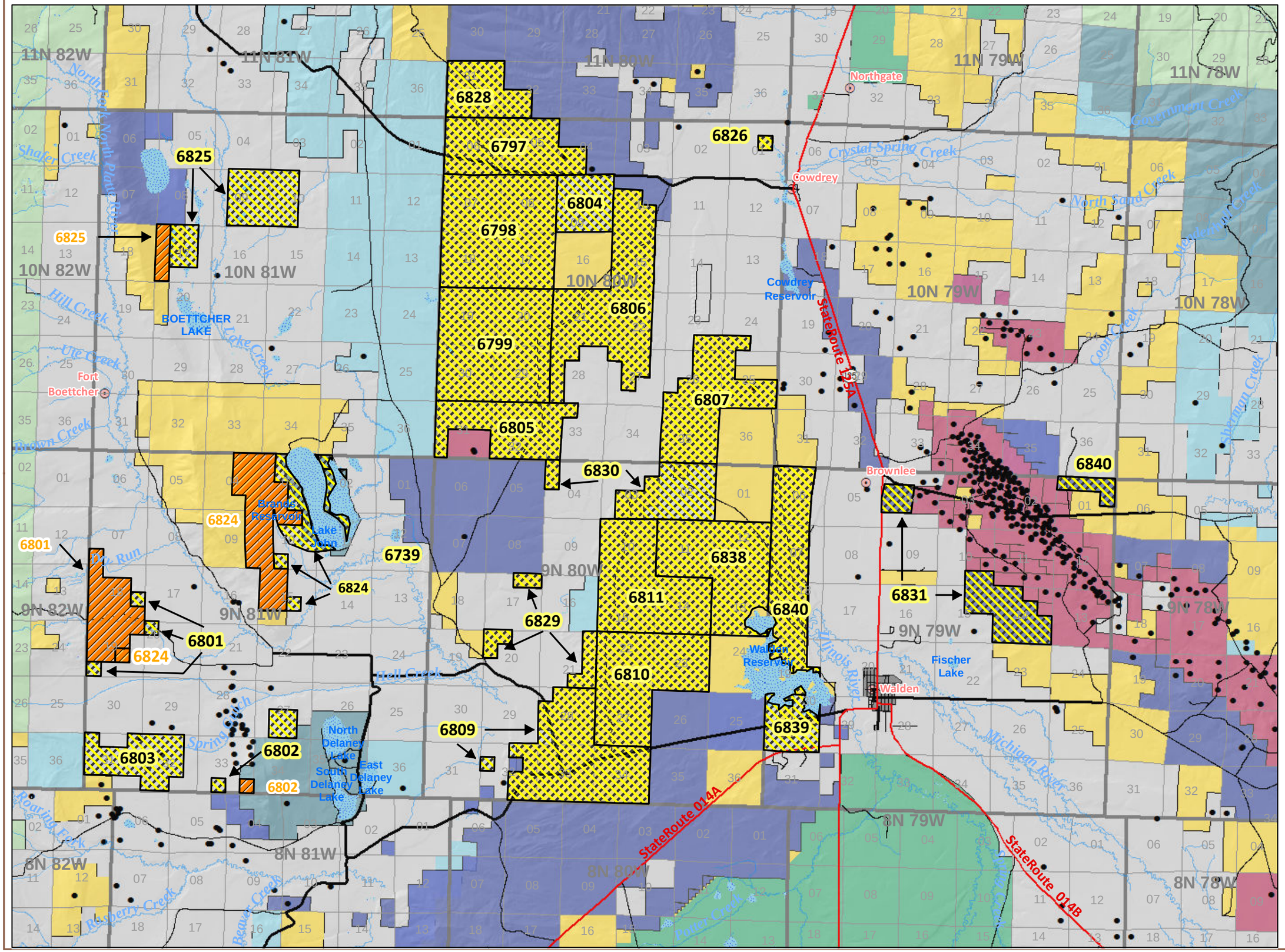

NOTE TO MAP USERS
No warrantee is made by the Bureau of Land Management as to the accuracy, reliability, or completeness of the data layers shown on this map. The official land records should be checked for the current status on any specific tract of land.

Legend

Parcel Status
- Recommended for Lease
- Deferred
- BLM Field Office Areas
- COGCC Oil and Gas Well Locations

Oil and Gas Leases
- Non-Producing Leases
- Producing Leases
- Bureau of Land Management
- Private
- State
- State, County, City; Areas
- US Fish and Wildlife Service
- US Forest Service
- Township & Range
- Sections
- Lakes and Reservoirs
- Minor Highways
- Streams
- USGS Cities and Towns

2 Miles

Page Number 3

Map Page Location

State of Colorado

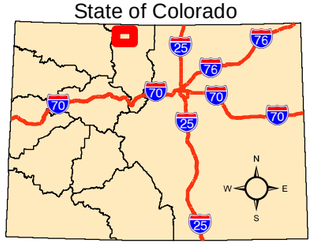

BLM Oil & Gas Lease Sale
May 8, 2014
Colorado BLM Field Office

KREMMLING FIELD OFFICE

NOTE TO MAP USERS
No warrantee is made by the Bureau of Land Management as to the accuracy, reliability, or completeness of the data layers shown on this map. The official land records should be checked for the current status on any specific tract of land.

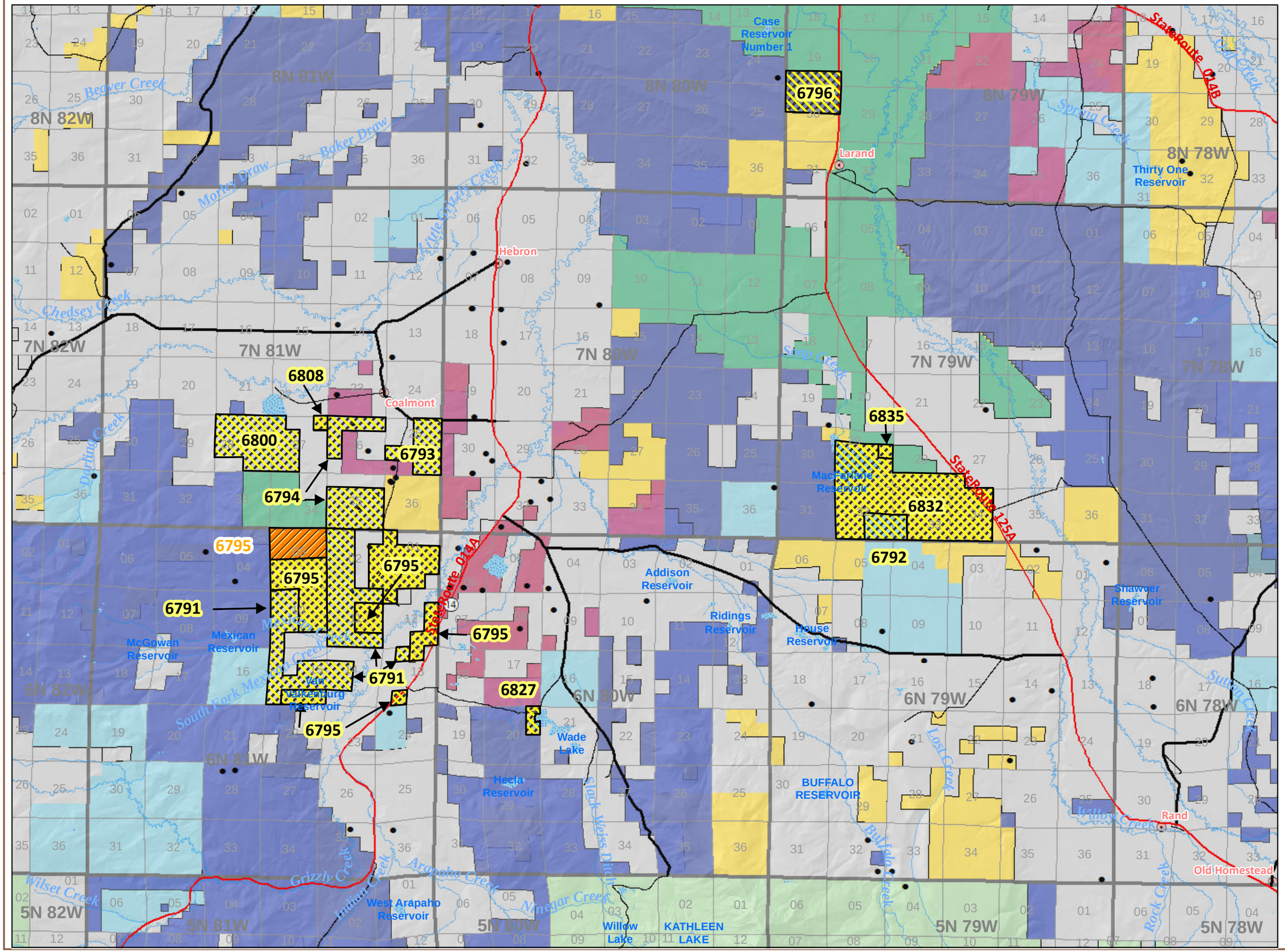

Legend

Parcel Status
- Recommended for Lease
- Deferred
- BLM Field Office Areas
- COGCC Oil and Gas Well Locations

Oil and Gas Leases
- Non-Producing Leases
- Producing Leases
- Bureau of Land Management
- Private
- State
- State, County, City; Areas
- US Fish and Wildlife Service
- US Forest Service
- Township & Range
- Sections
- Lakes and Reservoirs
- Minor Highways
- Streams
- USGS Cities and Towns

2 Miles

Page Number 4

Map Page Location

State of Colorado

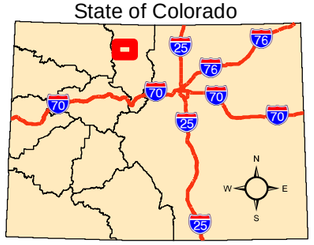

BLM Oil & Gas Lease Sale
May 8, 2014
Colorado BLM Field Office

WHITE RIVER FIELD OFFICE

NOTE TO MAP USERS
No warrantee is made by the Bureau of Land Management as to the accuracy, reliability, or completeness of the data layers shown on this map. The official land records should be checked for the current status on any specific tract of land.

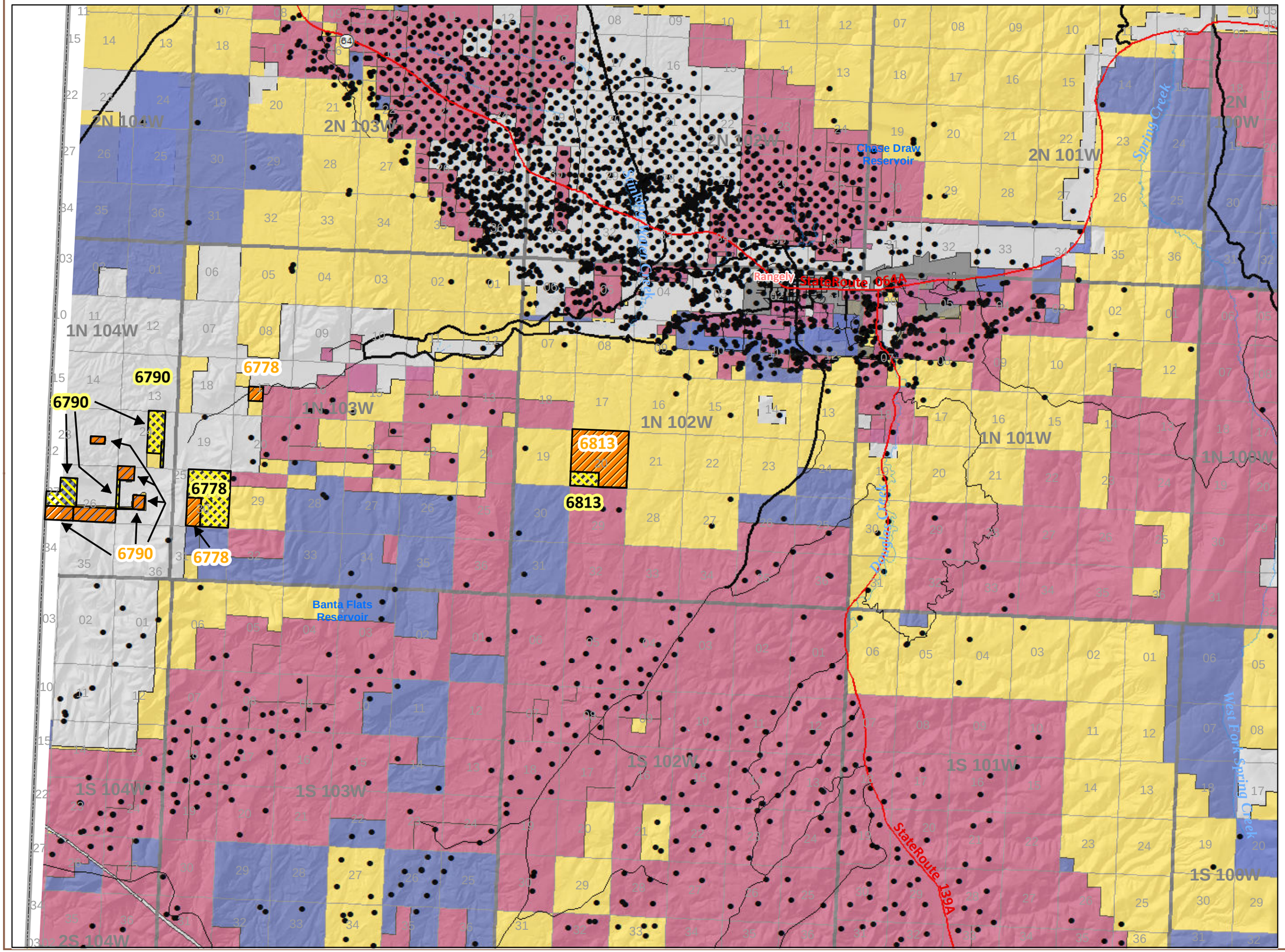

Legend

Parcel Status
- Recommended for Lease
- Deferred
- BLM Field Office Areas
- COGCC Oil and Gas Well Locations

Oil and Gas Leases
- Non-Producing Leases
- Producing Leases
- Bureau of Land Management
- Private
- State
- Township & Range
- Sections
- Lakes and Reservoirs
- Minor Highways
- Streams
- USGS Cities and Towns

2 Miles

Page Number 5

Map Page Location

State of Colorado

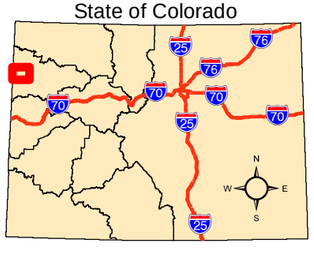

BLM Oil & Gas Lease Sale
May 8, 2014
Colorado BLM Field Office
WHITE RIVER FIELD OFFICE

NOTE TO MAP USERS
No warrantee is made by the Bureau of Land Management as to the accuracy, reliability, or completeness of the data layers shown on this map. The official land records should be checked for the current status on any specific tract of land.

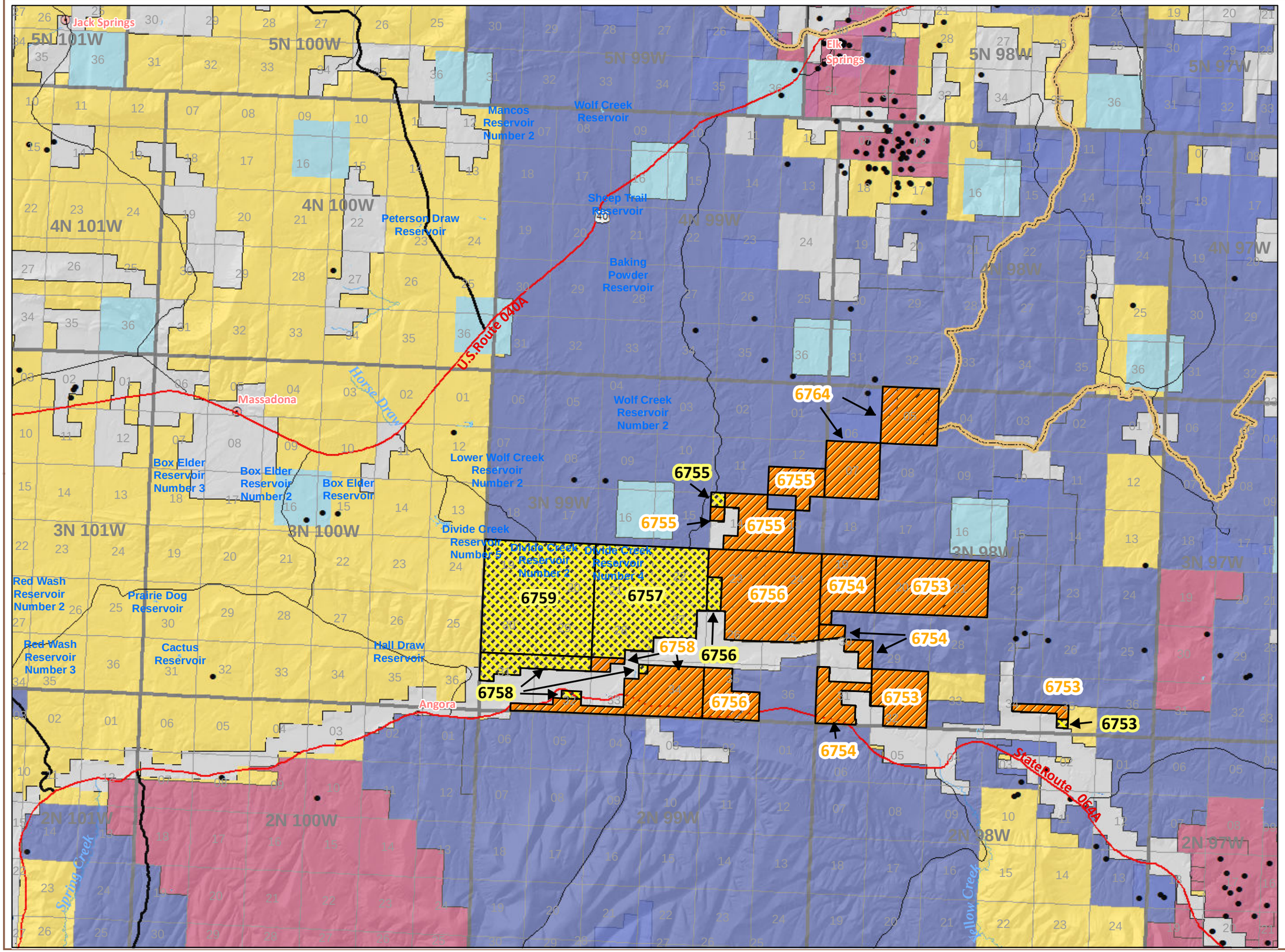

Legend

Parcel Status
- 'Recommended for Lease
- Deferred
- BLM Field Office Areas
- COGCC Oil and Gas Well Locations

Oil and Gas Leases
- Non-Producing Leases
- Producing Leases
- Bureau of Land Management
- Private
- State
- Township & Range
- Sections
- Lakes and Reservoirs
- Minor Highways
- Streams
- USGS Cities and Towns

2 Miles

Page Number 6

Map Page Location

State of Colorado

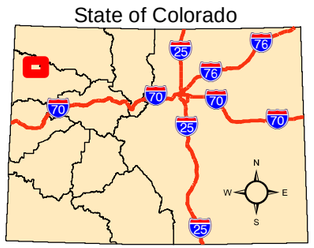

BLM Oil & Gas Lease Sale
May 8, 2014
Colorado BLM Field Office

WHITE RIVER FIELD OFFICE

NOTE TO MAP USERS
No warrantee is made by the Bureau of Land Management as to the accuracy, reliability, or completeness of the data layers shown on this map. The official land records should be checked for the current status on any specific tract of land.

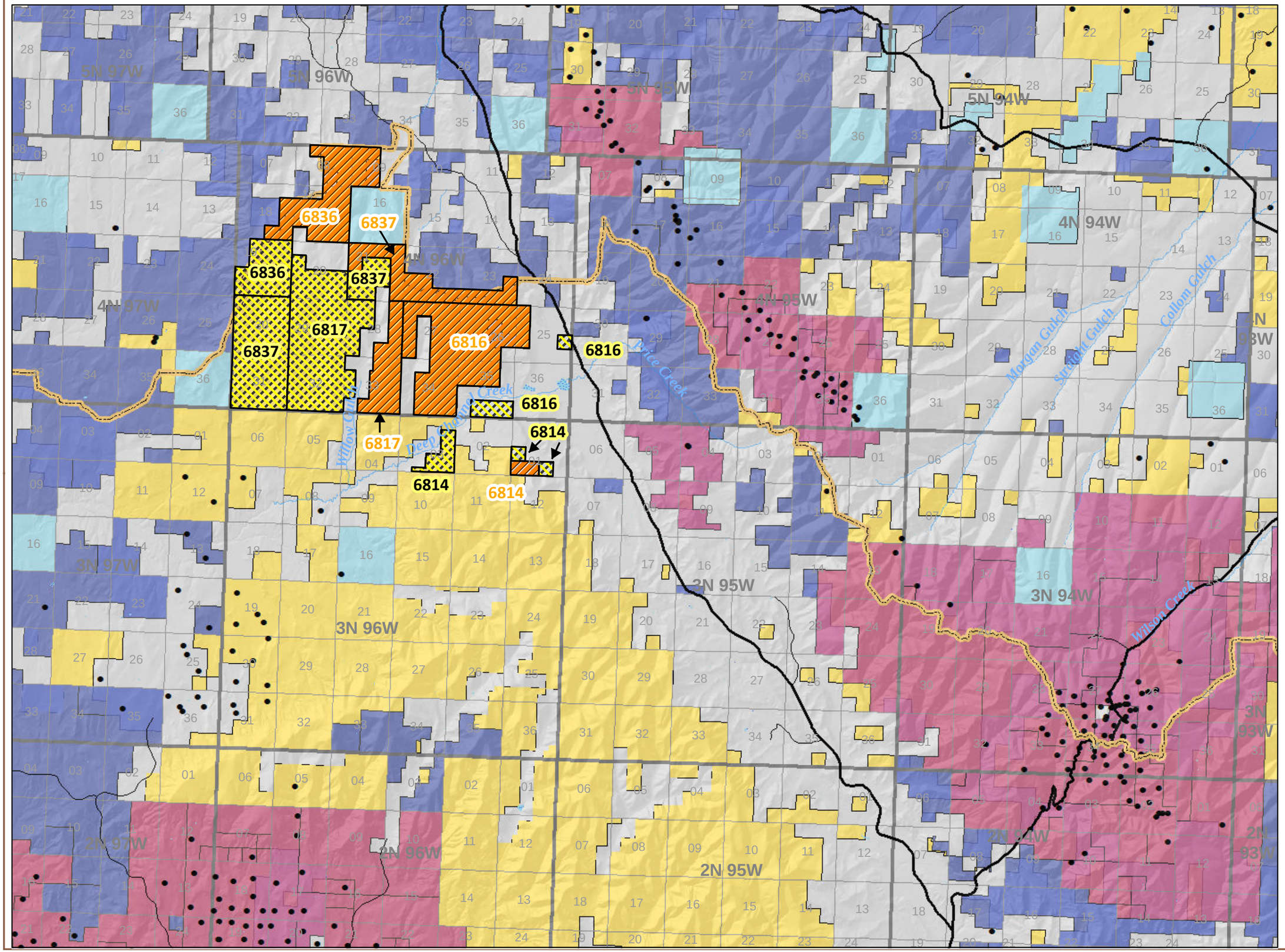

Legend

Parcel Status
- Recommended for Lease
- Deferred
- BLM Field Office Areas
- COGCC Oil and Gas Well Locations

Oil and Gas Leases
- Non-Producing Leases
- Producing Leases
- Bureau of Land Management
- Private
- State
- Township & Range
- Sections
- Lakes and Reservoirs
- Streams

2 Miles

Page Number 7

Map Page Location

State of Colorado

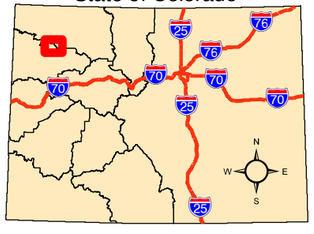

BLM Oil & Gas Lease Sale
May 8, 2014
Colorado BLM Field Office

WHITE RIVER FIELD OFFICE

NOTE TO MAP USERS
No warrantee is made by the Bureau of Land Management as to the accuracy, reliability, or completeness of the data layers shown on this map. The official land records should be checked for the current status on any specific tract of land.

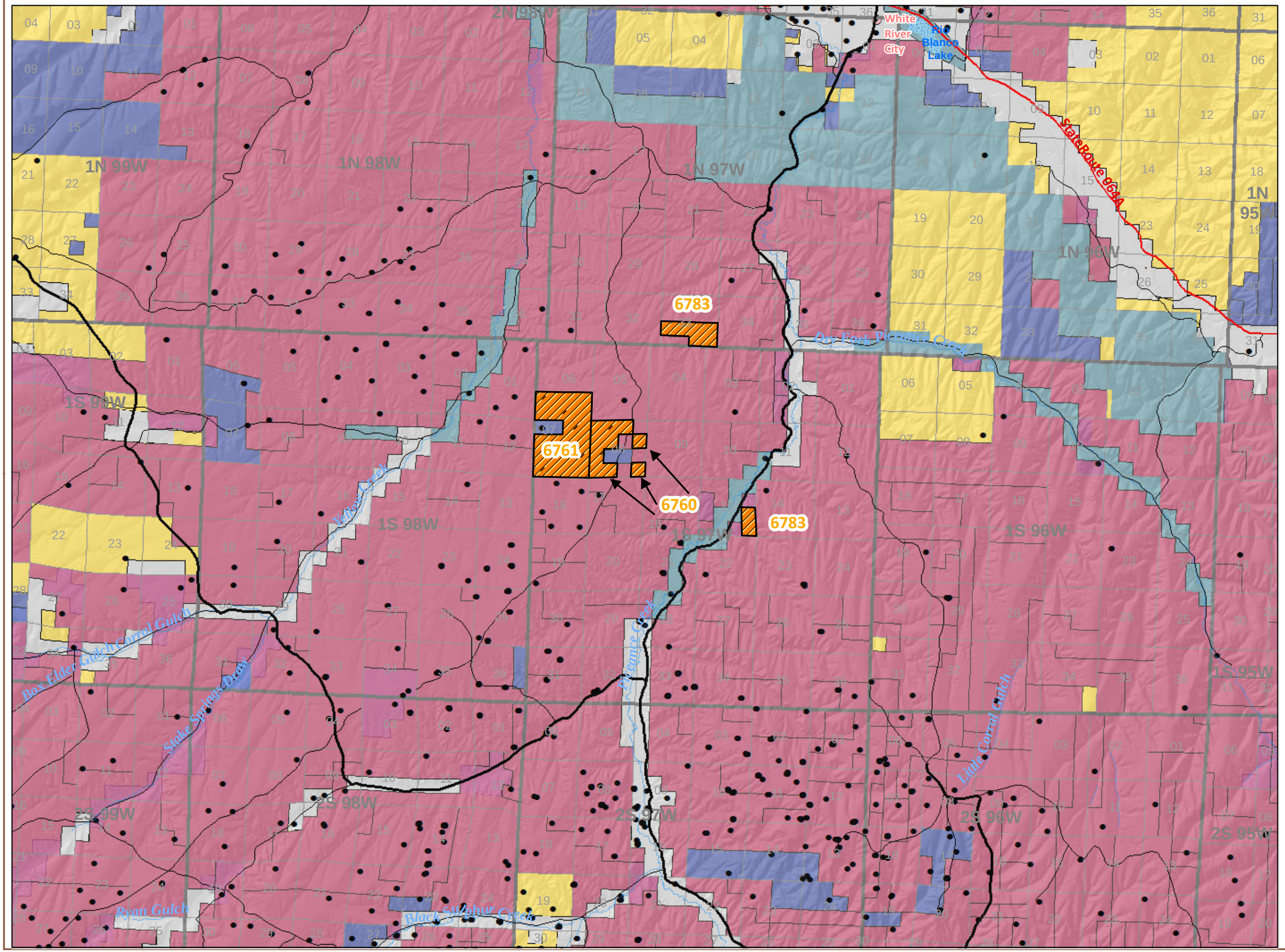

Legend

Parcel Status
- 'Recommended for Lease
- BLM Field Office Areas
- COGCC Oil and Gas Well Locations

Oil and Gas Leases
- Non-Producing Leases
- Producing Leases
- Bureau of Land Management
- Private
- State, County, City; Areas
- Township & Range
- Sections
- Lakes and Reservoirs
- Minor Highways
- Streams
- USGS Cities and Towns

2 Miles

Page Number 8

Map Page Location

State of Colorado

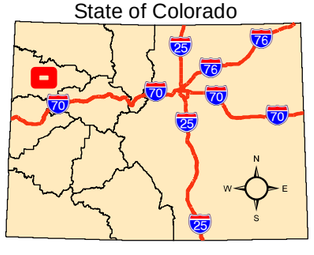

BLM Oil & Gas Lease Sale
May 8, 2014
Colorado BLM Field Office
GRAND JUNCTION FIELD OFFICE

NOTE TO MAP USERS
No warrantee is made by the Bureau of Land Management as to the accuracy, reliability, or completeness of the data layers shown on this map. The official land records should be checked for the current status on any specific tract of land.

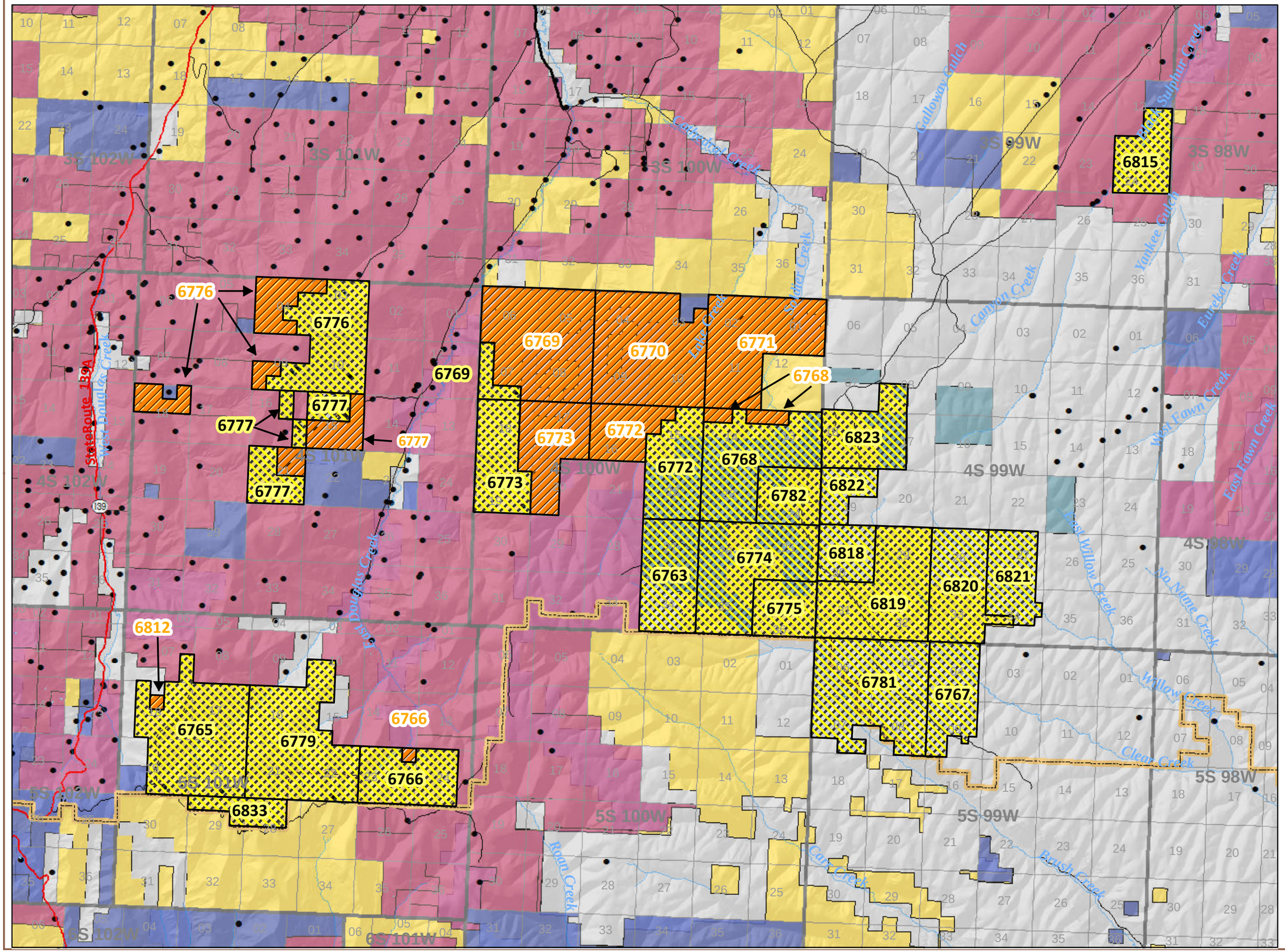

Legend

Parcel Status
- 'Recommended for Lease
- Deferred
- BLM Field Office Areas
- COGCC Oil and Gas Well Locations

Oil and Gas Leases
- Non-Producing Leases
- Producing Leases
- Bureau of Land Management
- Private
- State, County, City; Areas
- Township & Range
- Sections
- Lakes and Reservoirs
- Minor Highways
- Streams

2 Miles

Page Number 9

Map Page Location

State of Colorado

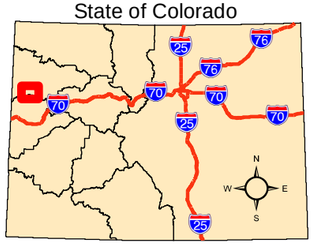

BLM Oil & Gas Lease Sale
May 8, 2014
Colorado BLM Field Office

TRES RIOS FIELD OFFICE

NOTE TO MAP USERS
No warrantee is made by the Bureau of Land Management as to the accuracy, reliability, or completeness of the data layers shown on this map. The official land records should be checked for the current status on any specific tract of land.

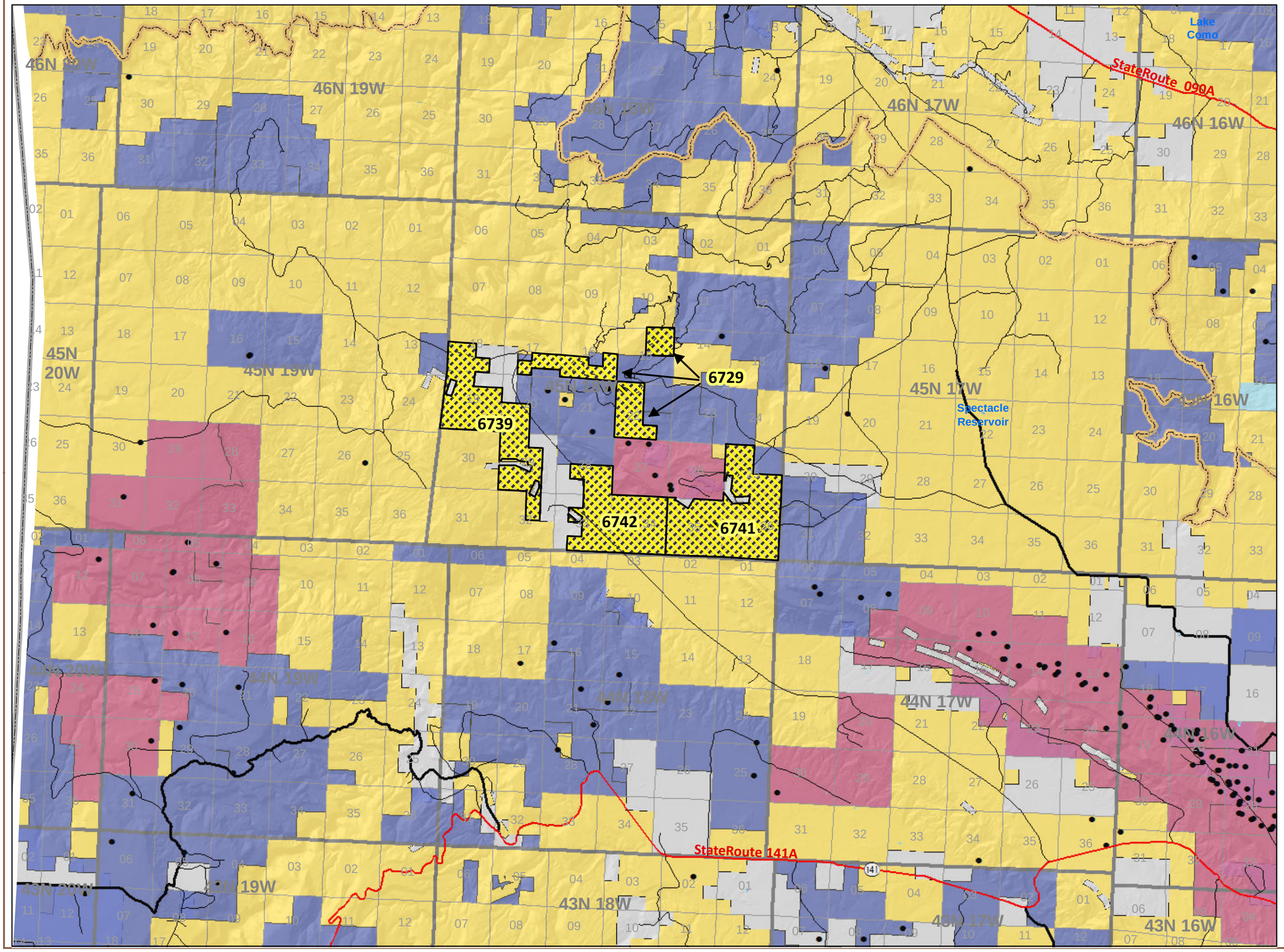

Legend

Parcel Status
- Deferred
- BLM Field Office Areas
- COGCC Oil and Gas Well Locations

Oil and Gas Leases
- Non-Producing Leases
- Producing Leases
- Bureau of Land Management
- Private
- State
- Township & Range
- Sections
- Lakes and Reservoirs
- Minor Highways
- Streams

2 Miles

Page Number 10

Map Page Location

State of Colorado

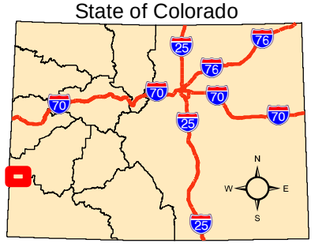

BLM Oil & Gas Lease Sale
May 8, 2014
Colorado BLM Field Office

TRES RIOS FIELD OFFICE

NOTE TO MAP USERS
No warrantee is made by the Bureau of Land Management as to the accuracy, reliability, or completeness of the data layers shown on this map. The official land records should be checked for the current status on any specific tract of land.

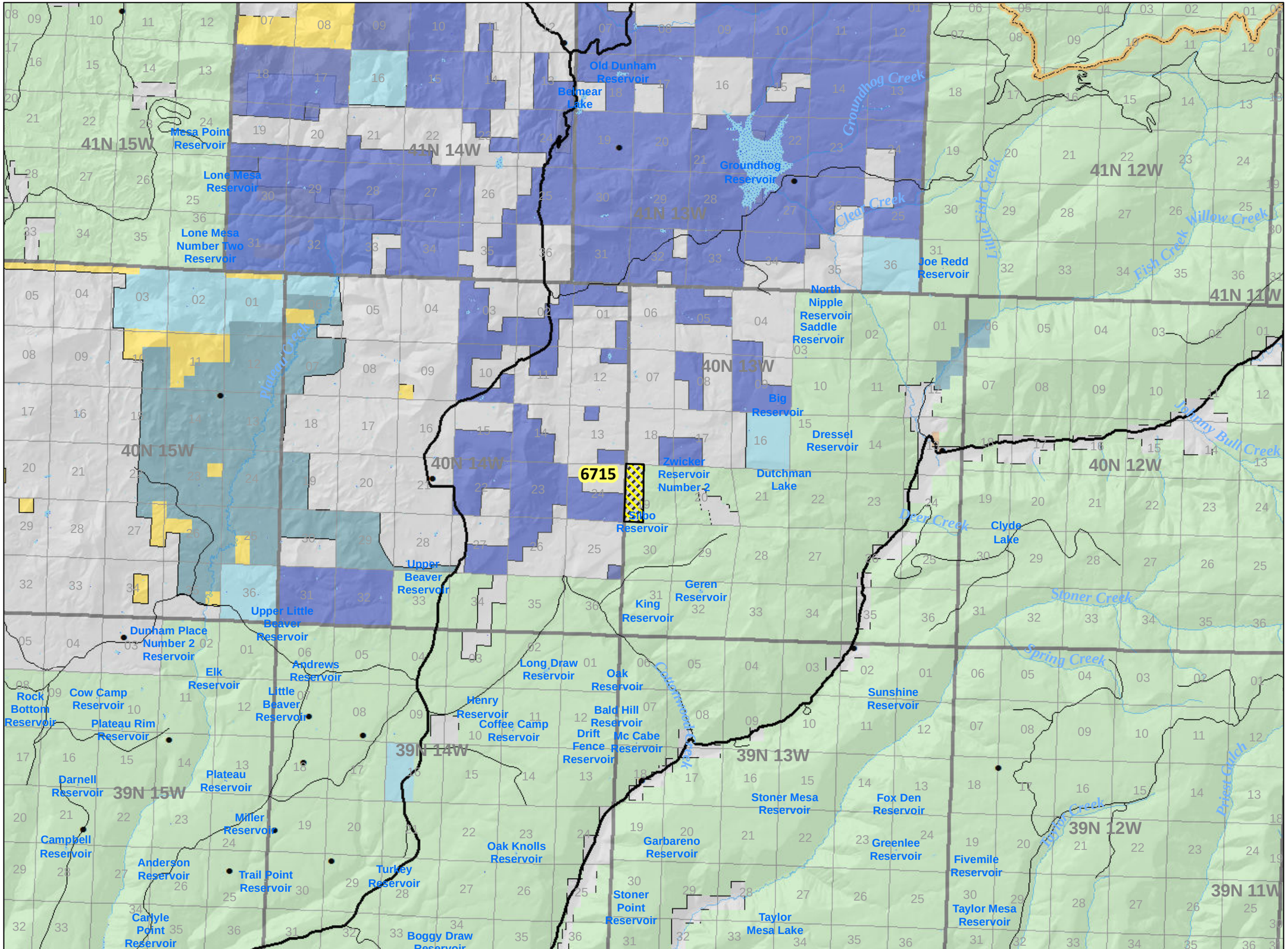

Legend

Parcel Status
- Deferred
- BLM Field Office Areas
- COGCC Oil and Gas Well Locations

Oil and Gas Leases
- Non-Producing Leases
- Bureau of Land Management
- Other Federal
- Private
- State
- State, County, City; Areas
- US Forest Service
- Township & Range
- Sections
- Lakes and Reservoirs
- Streams

2 Miles

Page Number 11

Map Page Location
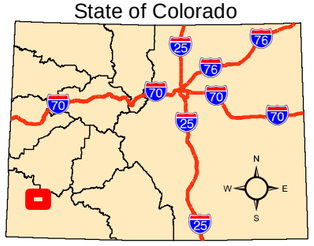
State of Colorado