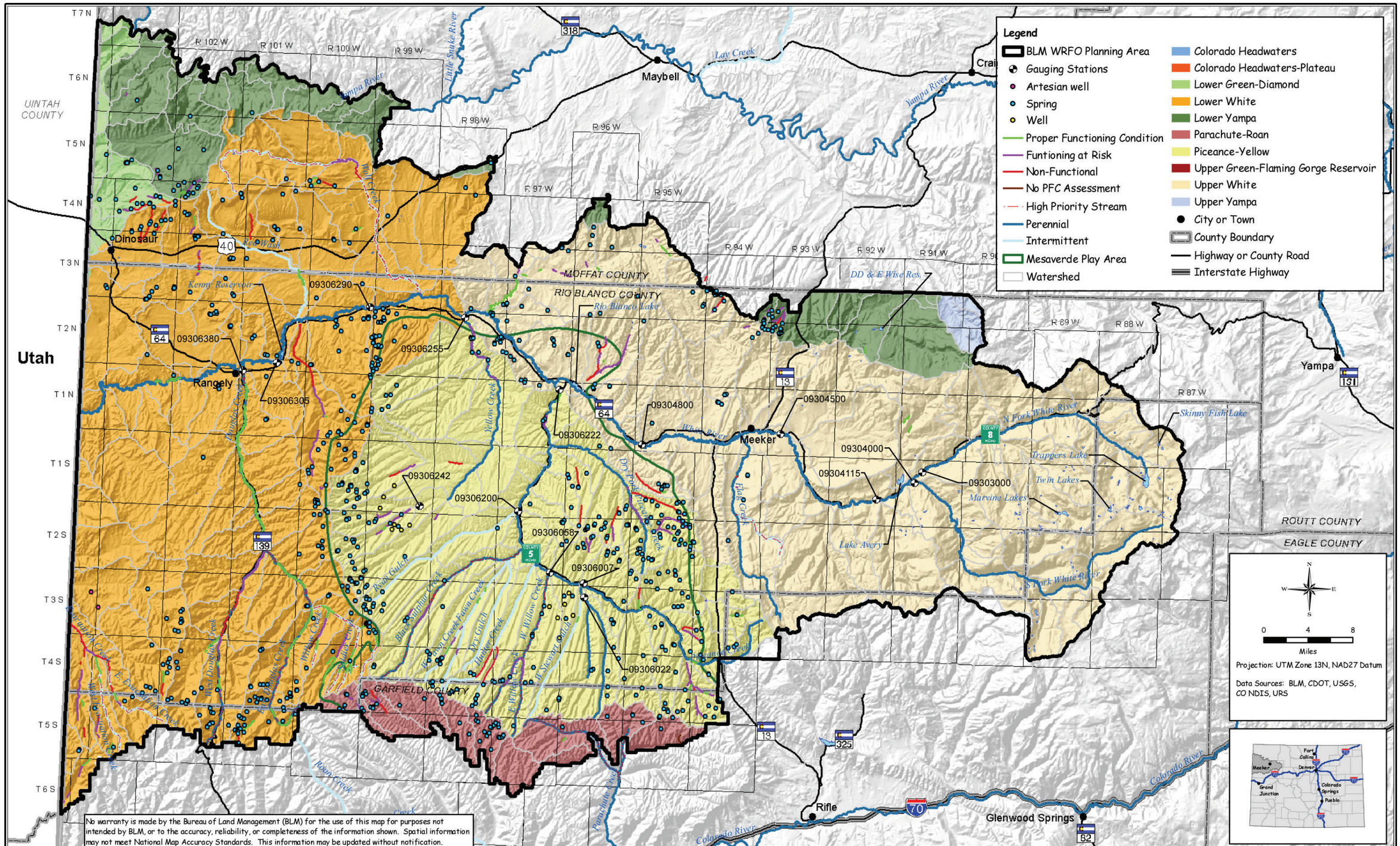

U.S. Department of the Interior
Bureau of Land Management

Map 3-1
Major Streams, Watersheds, and Proper Functioning Condition Assessments

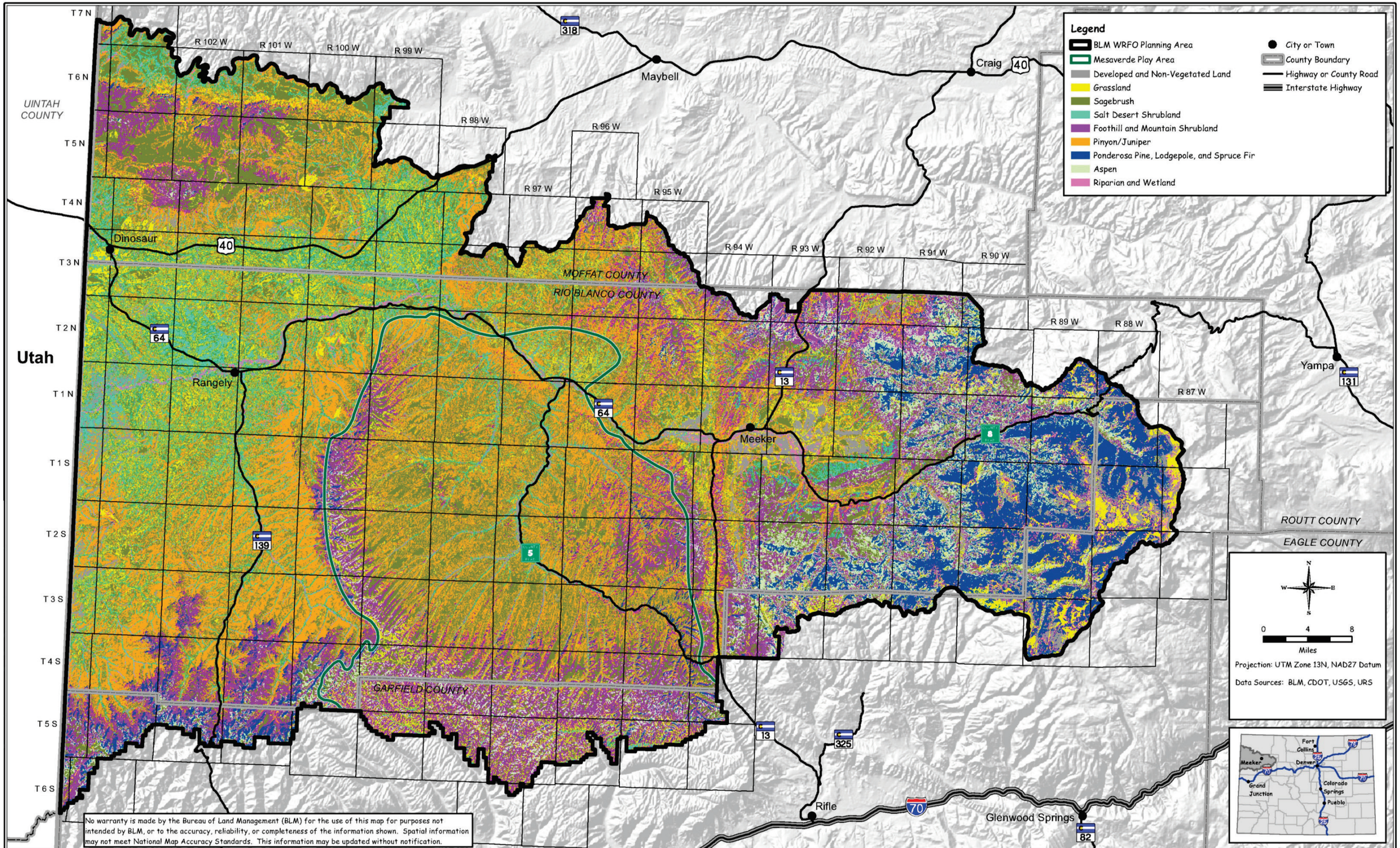

U.S. Department of the Interior
Bureau of Land Management

Map 3-2
Land Cover Types

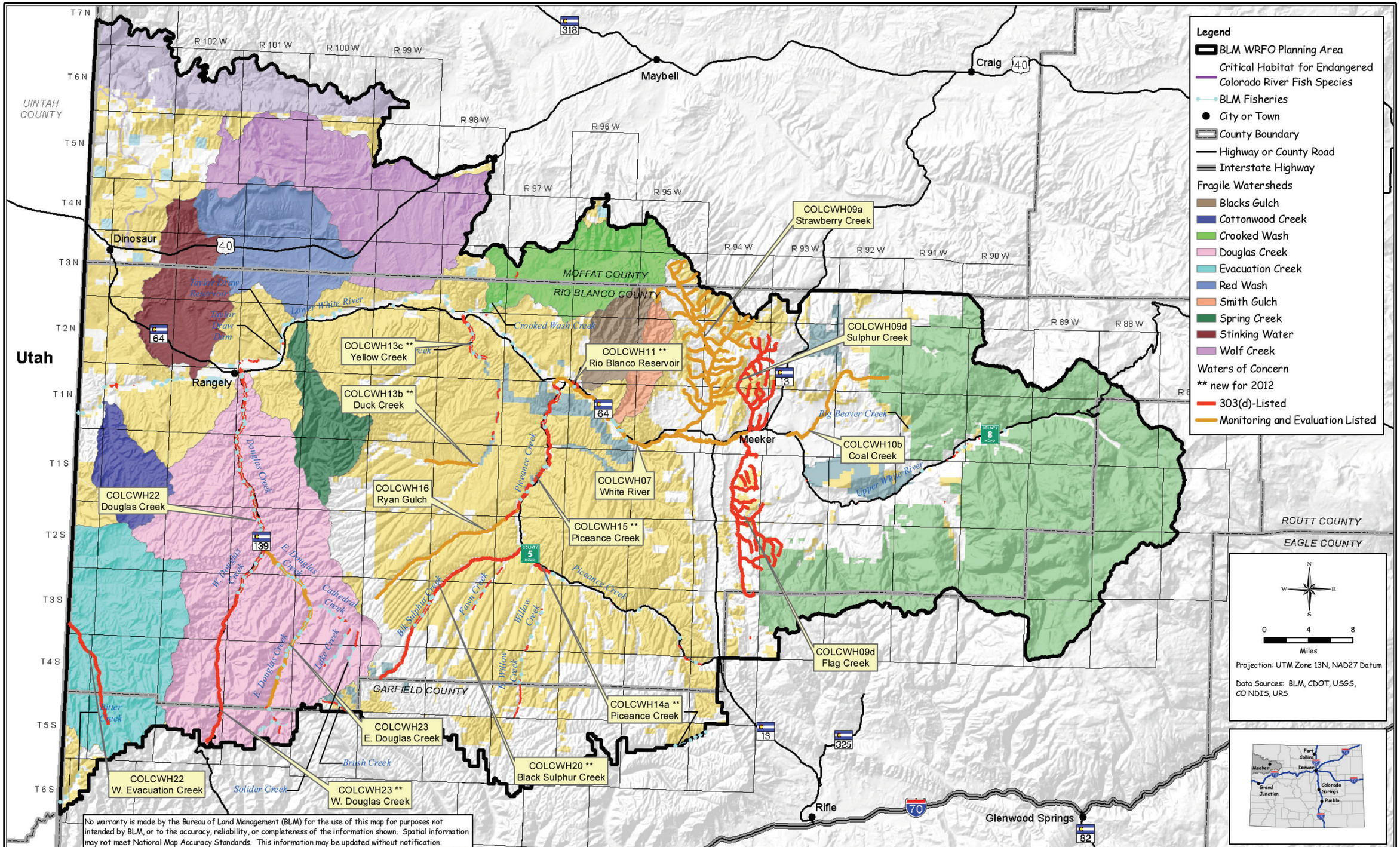

U.S. Department of the Interior
Bureau of Land Management

Map 3-3
Fisheries, Fragile Watersheds, Impaired Waters, and Waters on the M&E List

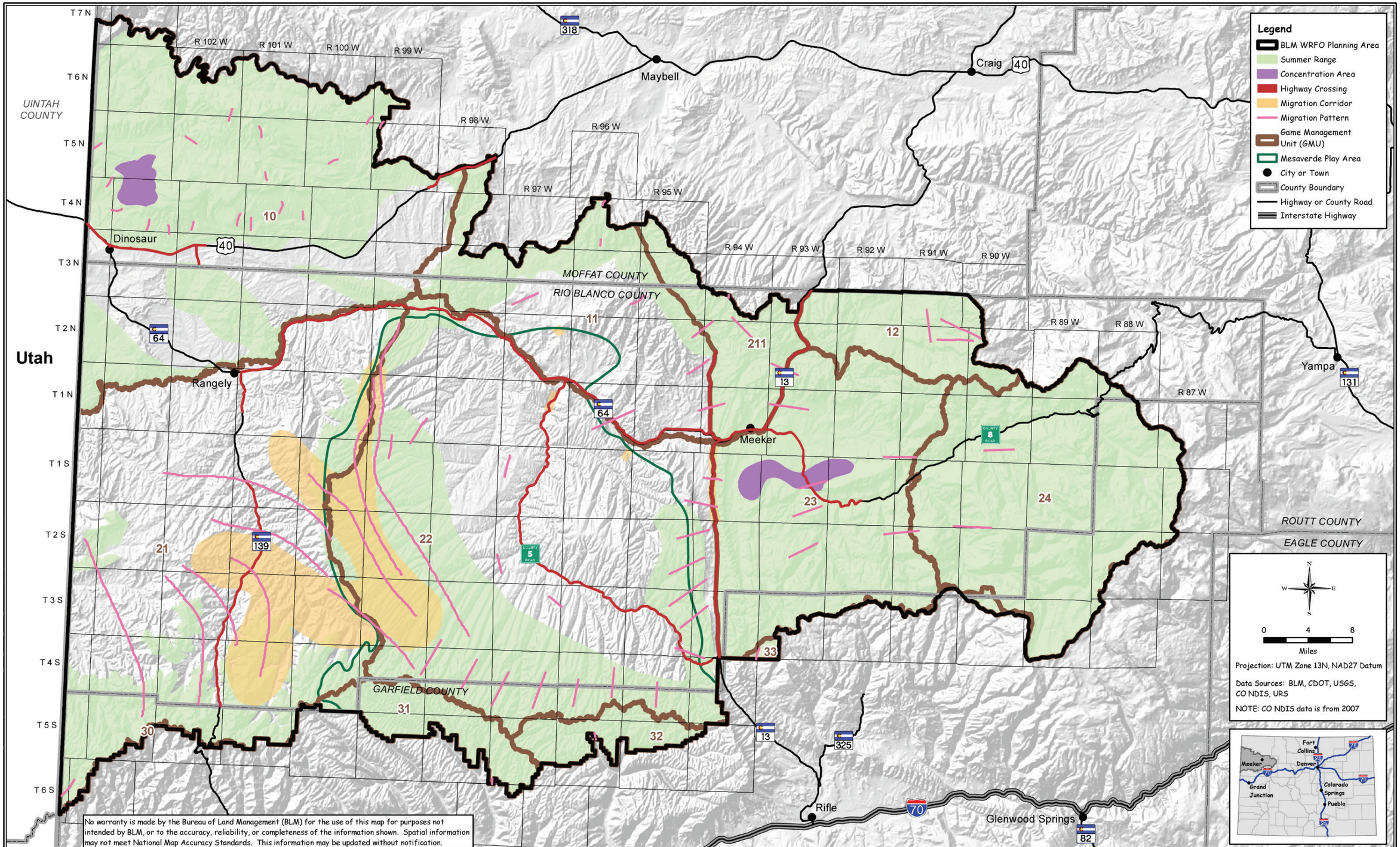

U.S. Department of the Interior
Bureau of Land Management

Map 3-4
Mule Deer Summer Habitats

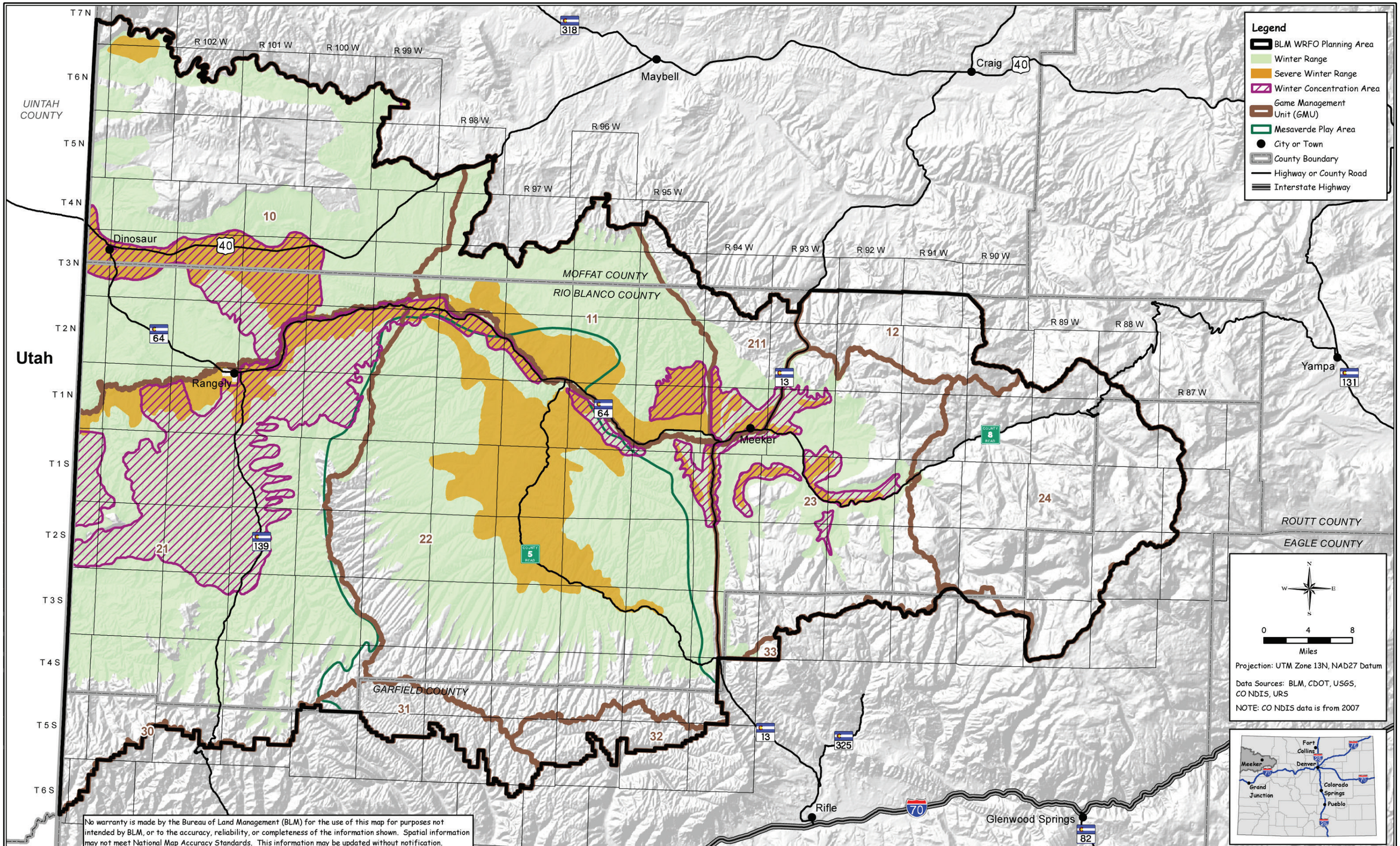

No warranty is made by the Bureau of Land Management (BLM) for the use of this map for purposes not intended by BLM, or to the accuracy, reliability, or completeness of the information shown. Spatial information may not meet National Map Accuracy Standards. This information may be updated without notification.

U.S. Department of the Interior
Bureau of Land Management

Map 3-5
Mule Deer Winter Habitats

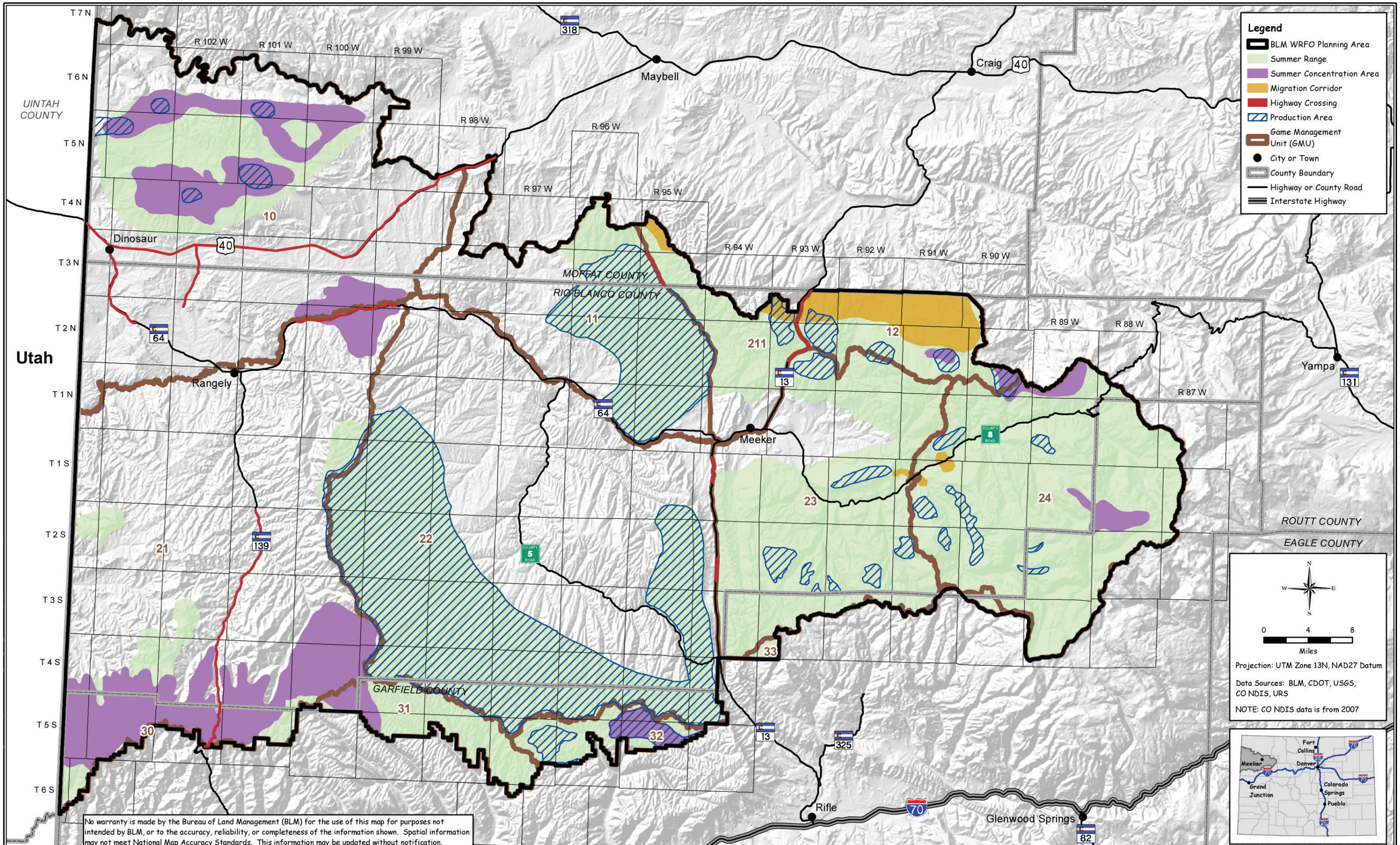

No warranty is made by the Bureau of Land Management (BLM) for the use of this map for purposes not intended by BLM, or to the accuracy, reliability, or completeness of the information shown. Spatial information may not meet National Map Accuracy Standards. This information may be updated without notification.

U.S. Department of the Interior
Bureau of Land Management

Map 3-6
Elk Summer Habitats

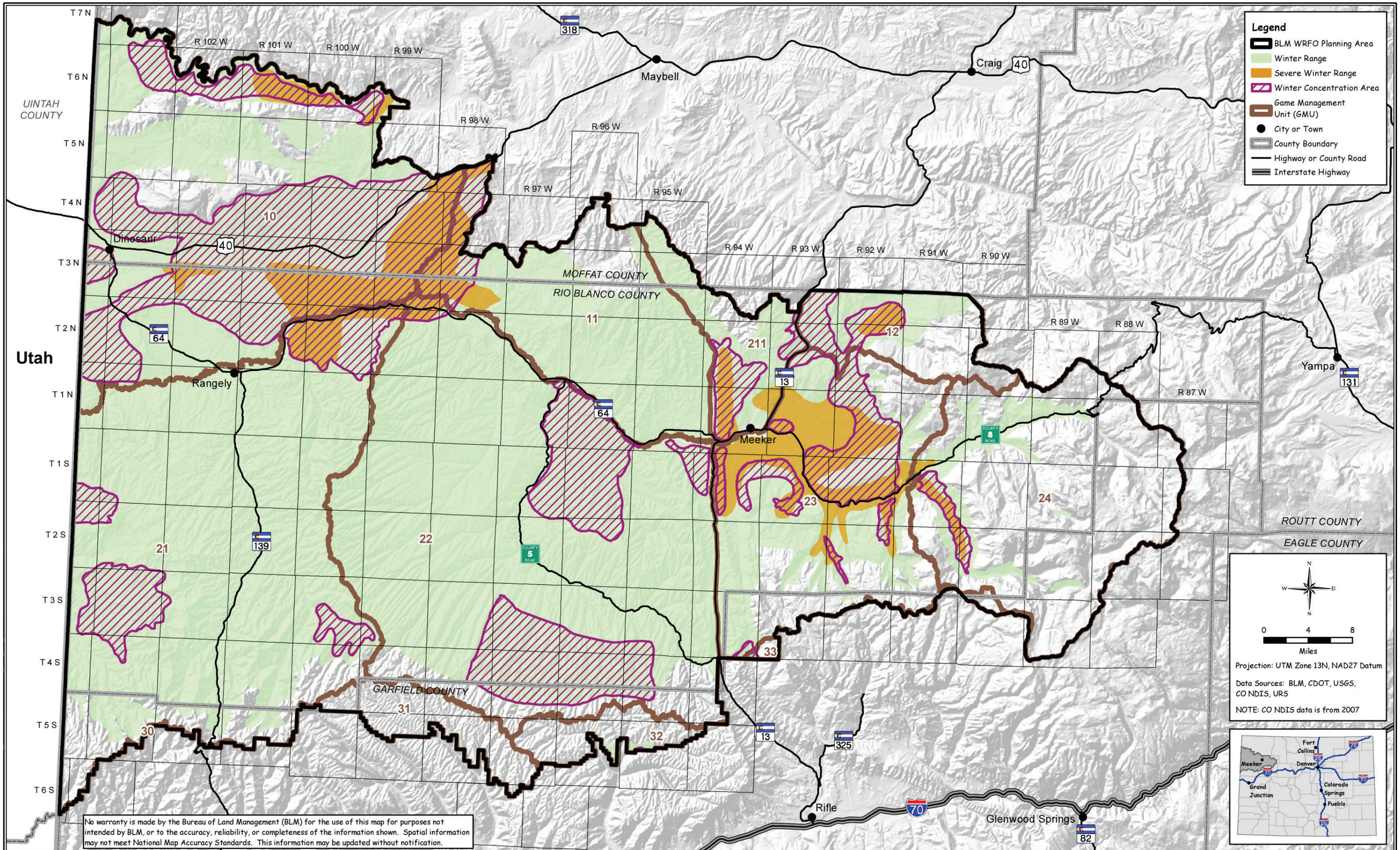

No warranty is made by the Bureau of Land Management (BLM) for the use of this map for purposes not intended by BLM, or to the accuracy, reliability, or completeness of the information shown. Spatial information may not meet National Map Accuracy Standards. This information may be updated without notification.

U.S. Department of the Interior
Bureau of Land Management

Map 3-7
Elk Winter Habitats

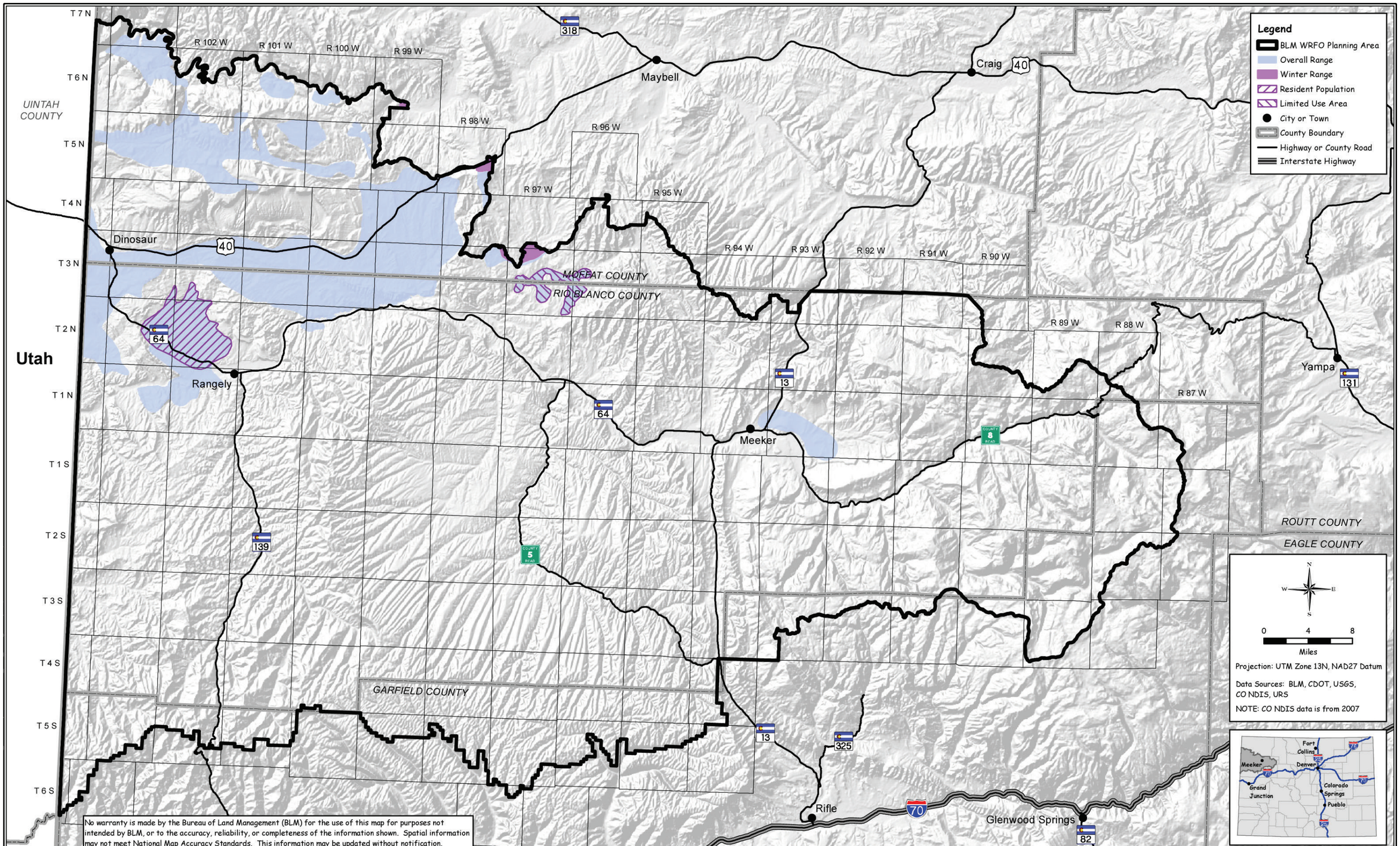

U.S. Department of the Interior
Bureau of Land Management

Map 3-8
Pronghorn Habitat

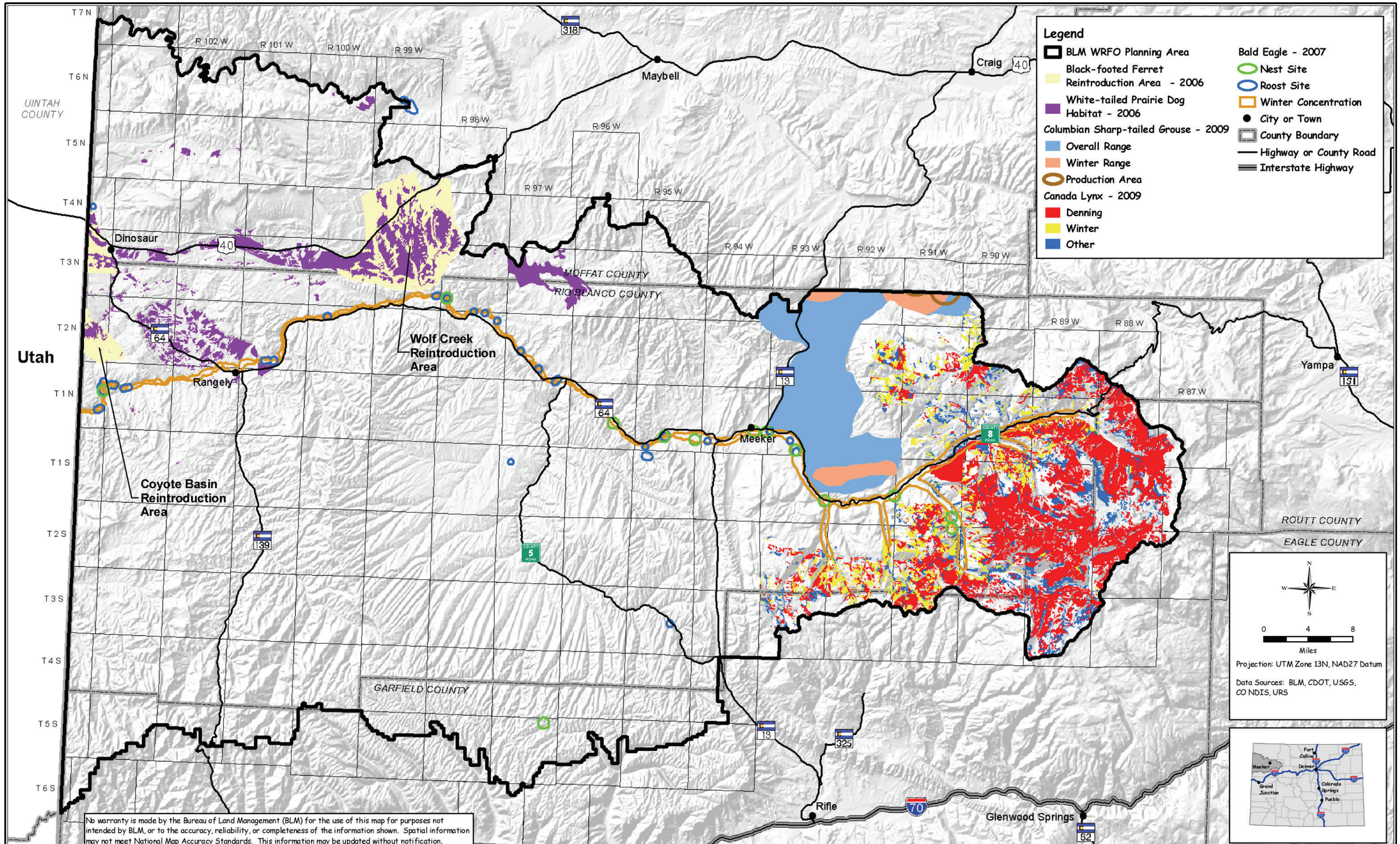

U.S. Department of the Interior
Bureau of Land Management

Map 3-9
Selected Special Status Wildlife Species

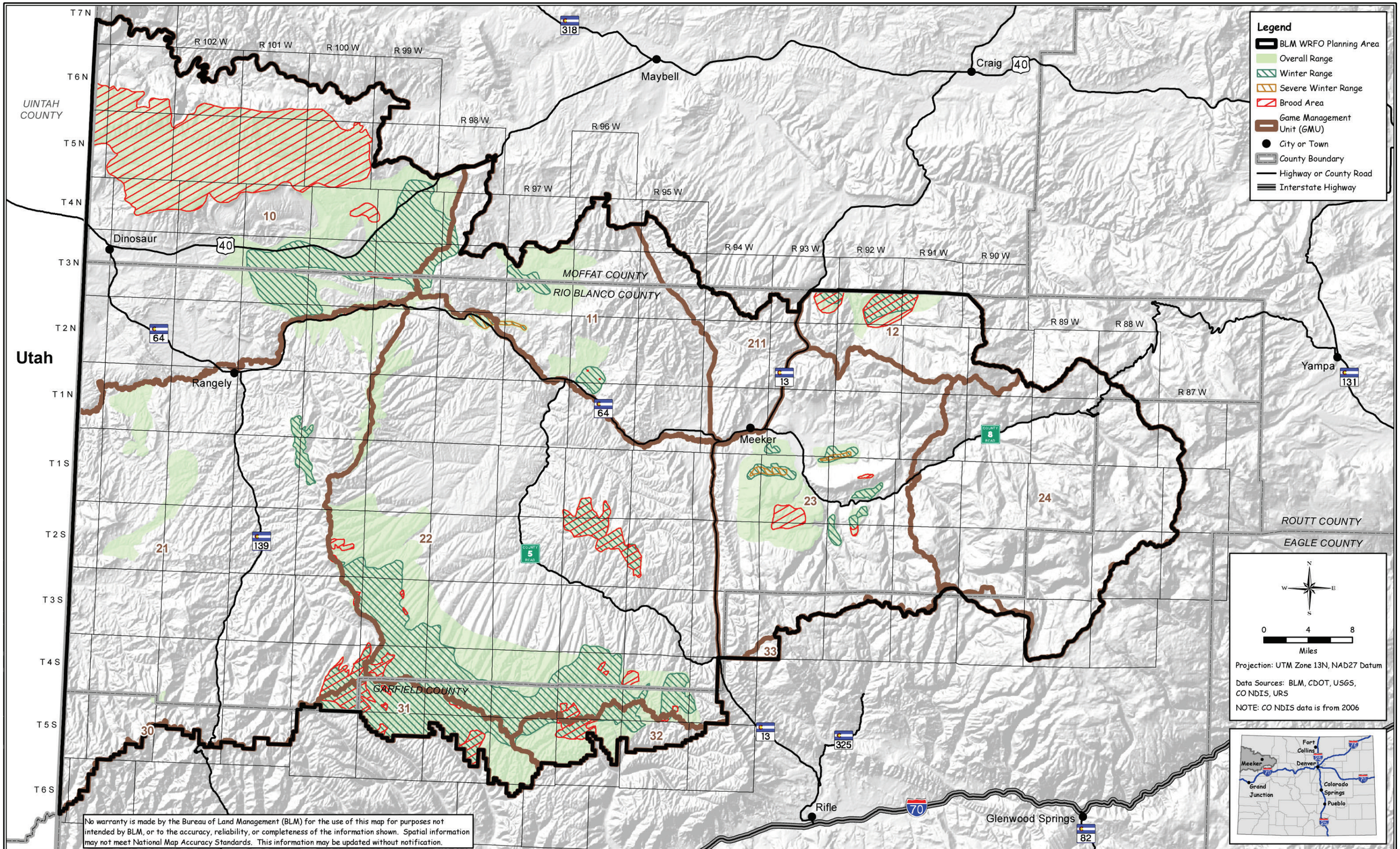

No warranty is made by the Bureau of Land Management (BLM) for the use of this map for purposes not intended by BLM, or to the accuracy, reliability, or completeness of the information shown. Spatial information may not meet National Map Accuracy Standards. This information may be updated without notification.

U.S. Department of the Interior
Bureau of Land Management

Map 3-10
Greater Sage Grouse Habitats

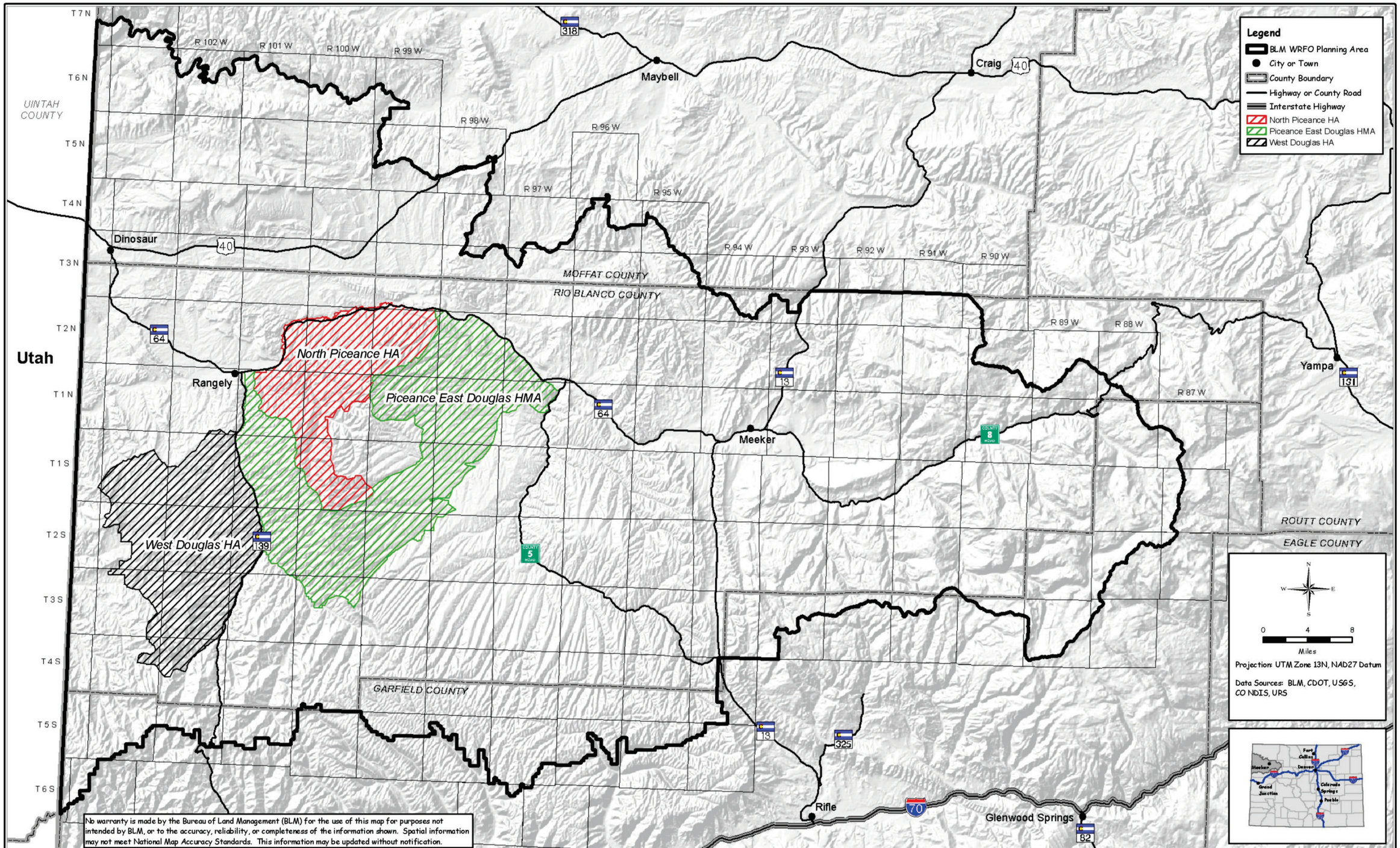

No warranty is made by the Bureau of Land Management (BLM) for the use of this map for purposes not intended by BLM, or to the accuracy, reliability, or completeness of the information shown. Spatial information may not meet National Map Accuracy Standards. This information may be updated without notification.

U.S. Department of the Interior
Bureau of Land Management

Map 3-11
Wild Horse

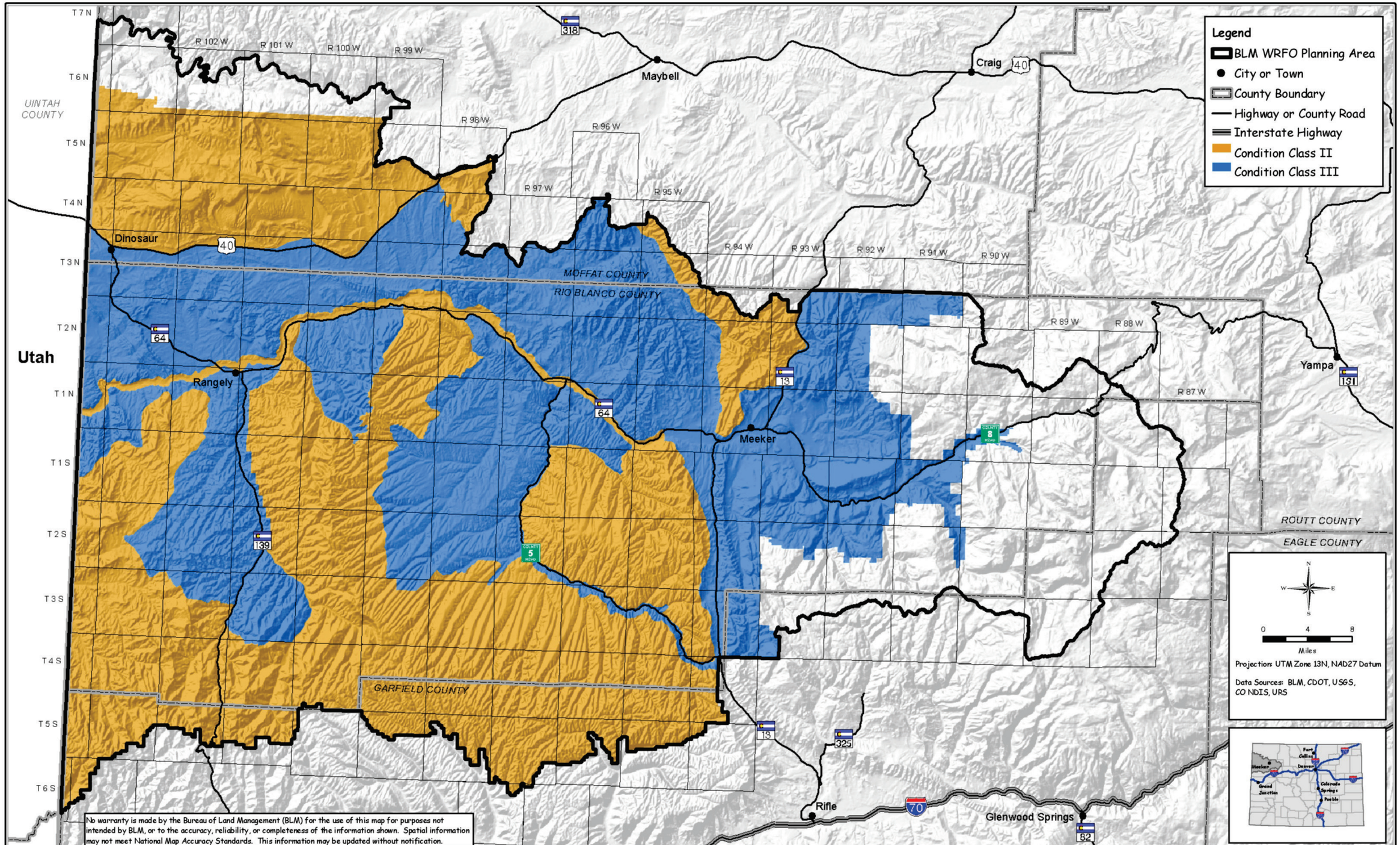

U.S. Department of the Interior
Bureau of Land Management

Map 3-12
Fire Regime Condition Classes

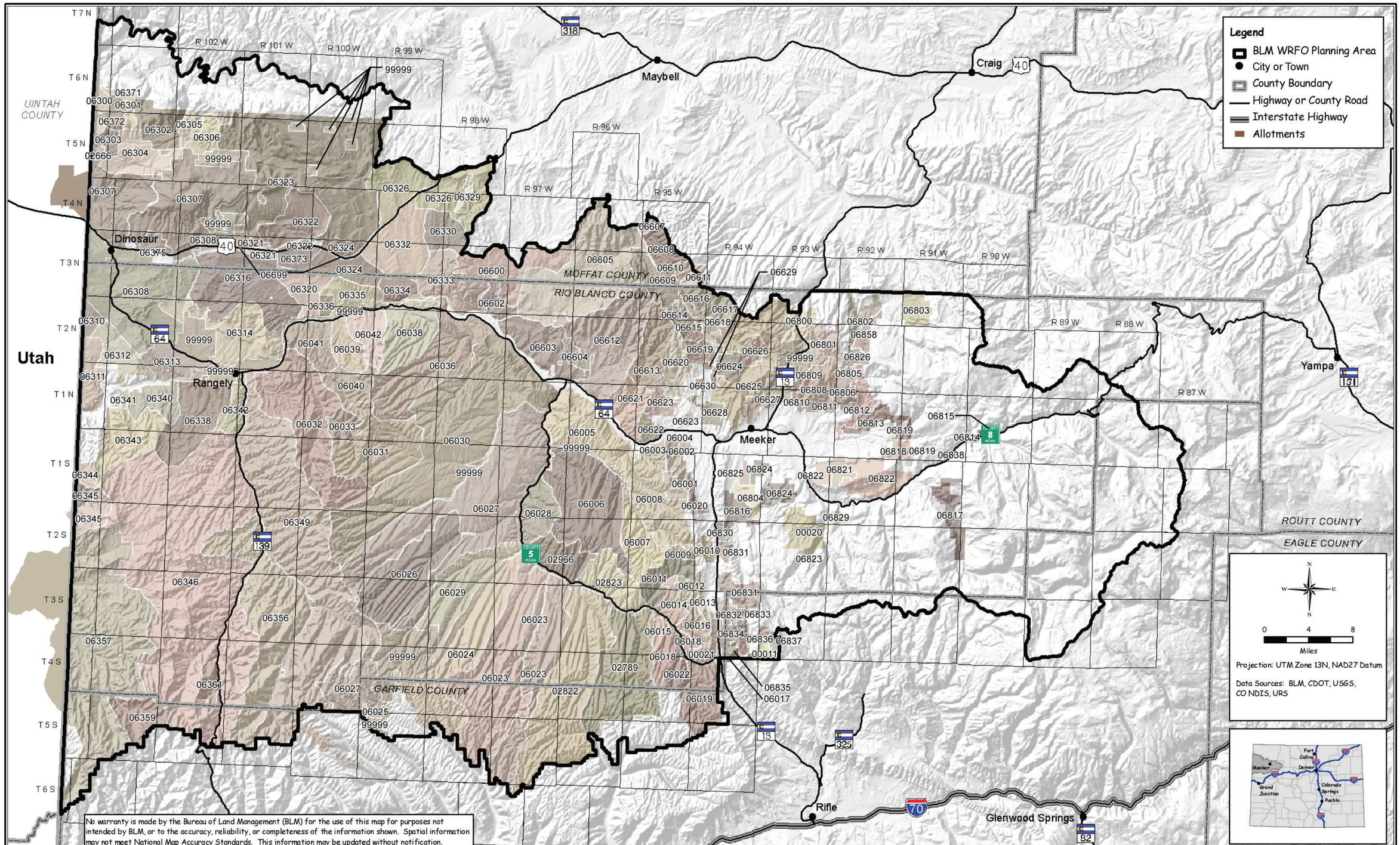

U.S. Department of the Interior
Bureau of Land Management

Map 3-13
Livestock Grazing Allotments

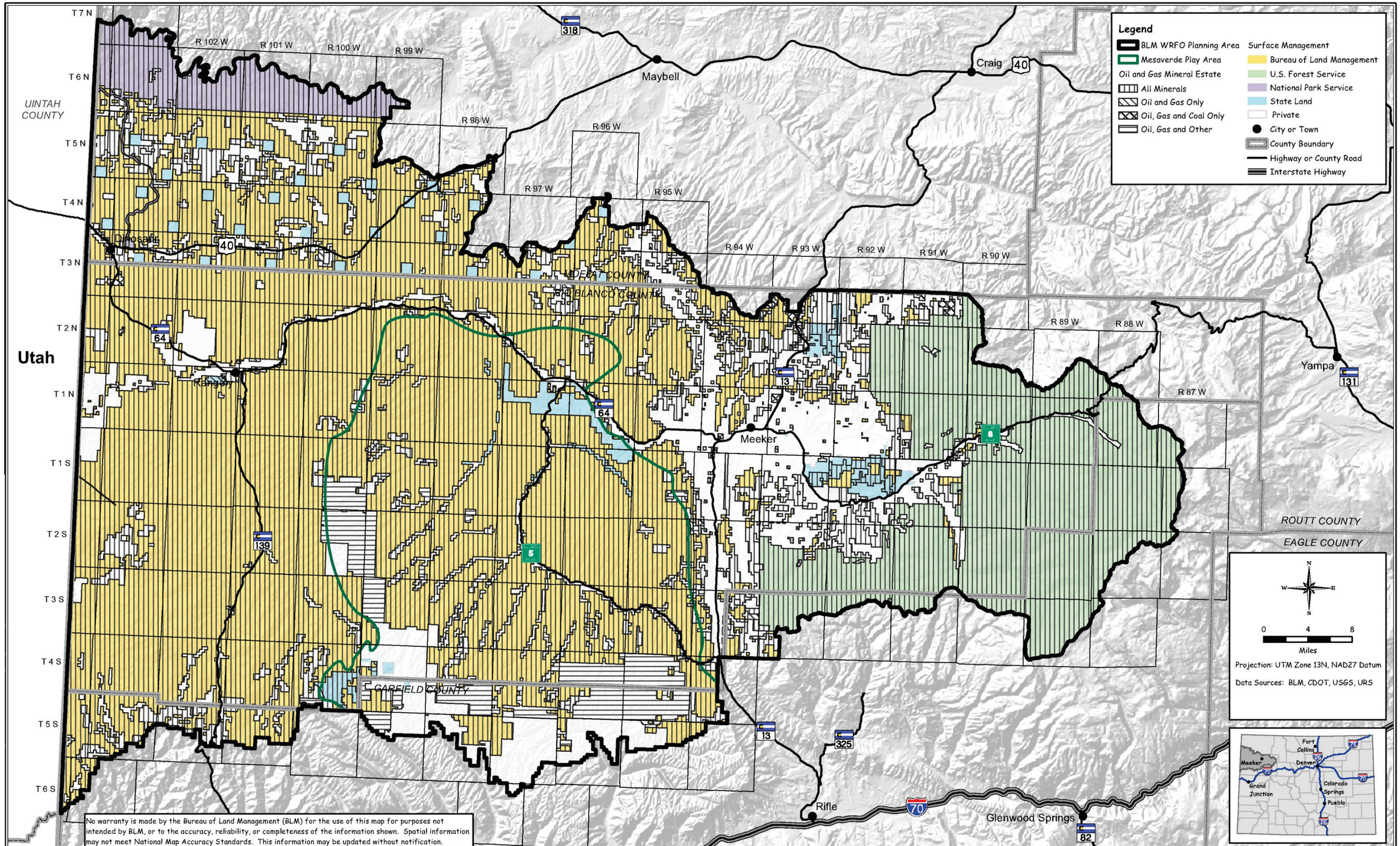

No warranty is made by the Bureau of Land Management (BLM) for the use of this map for purposes not intended by BLM, or to the accuracy, reliability, or completeness of the information shown. Spatial information may not meet National Map Accuracy Standards. This information may be updated without notification.

U.S. Department of the Interior
Bureau of Land Management

Map 3-14
Federal Oil and Gas Mineral Estate and Surface Management

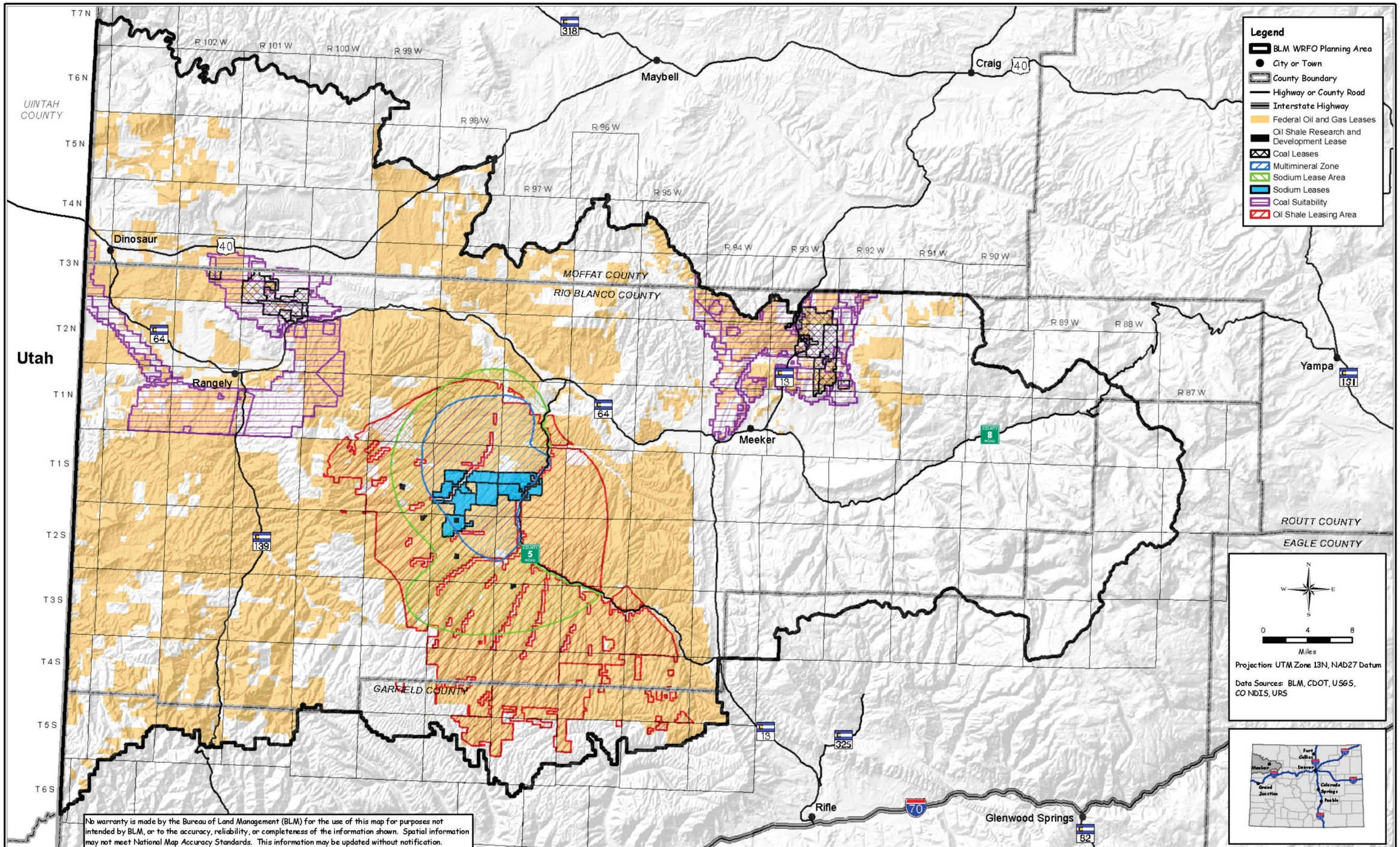

U.S. Department of the Interior
Bureau of Land Management

Map 3-15

Oil Shale Lease Area, Sodium Lease Area, Multimineral Lease Area, and Coal Field Areas

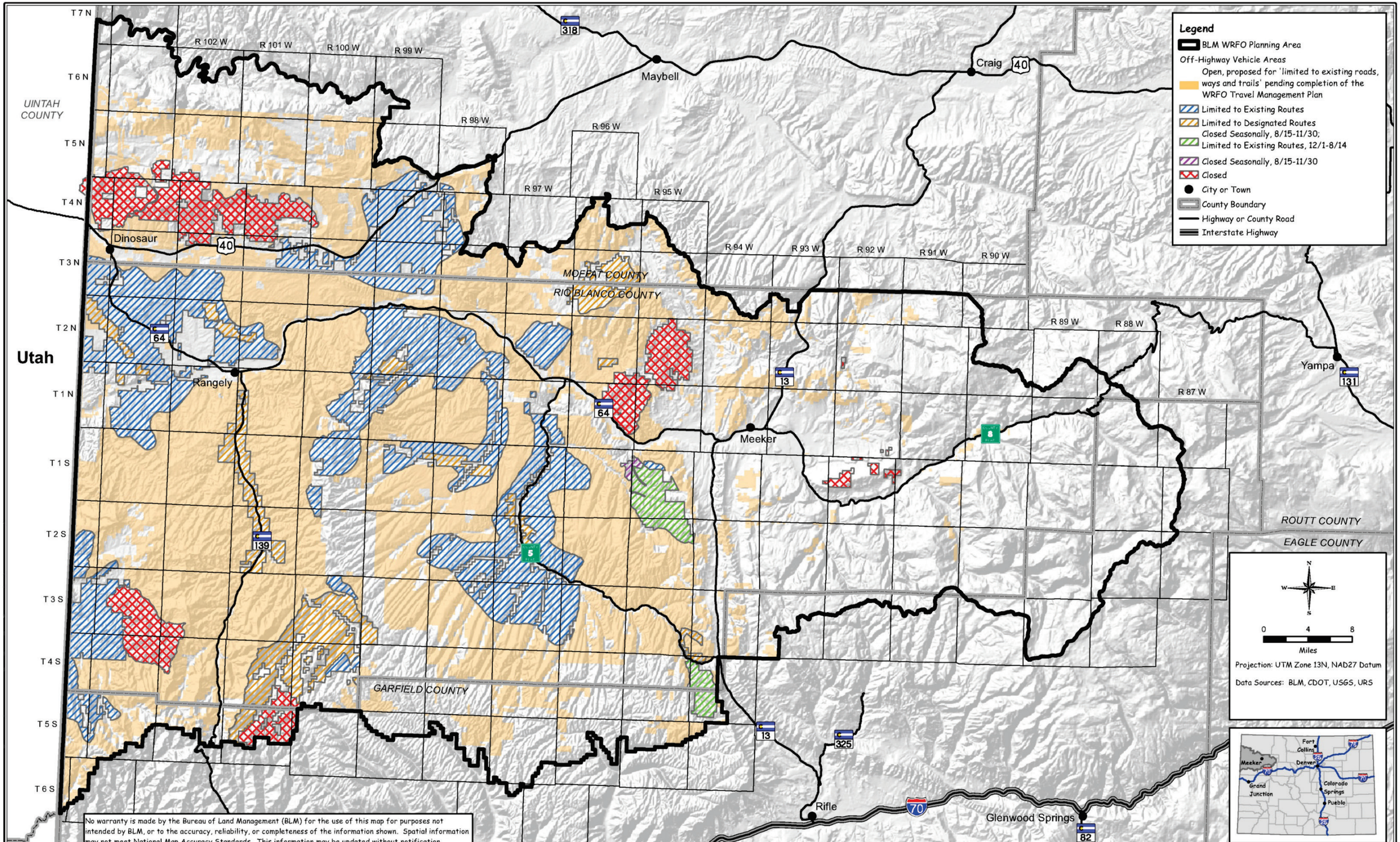

U.S. Department of the Interior
Bureau of Land Management

Map 3-16
Travel Management Designations

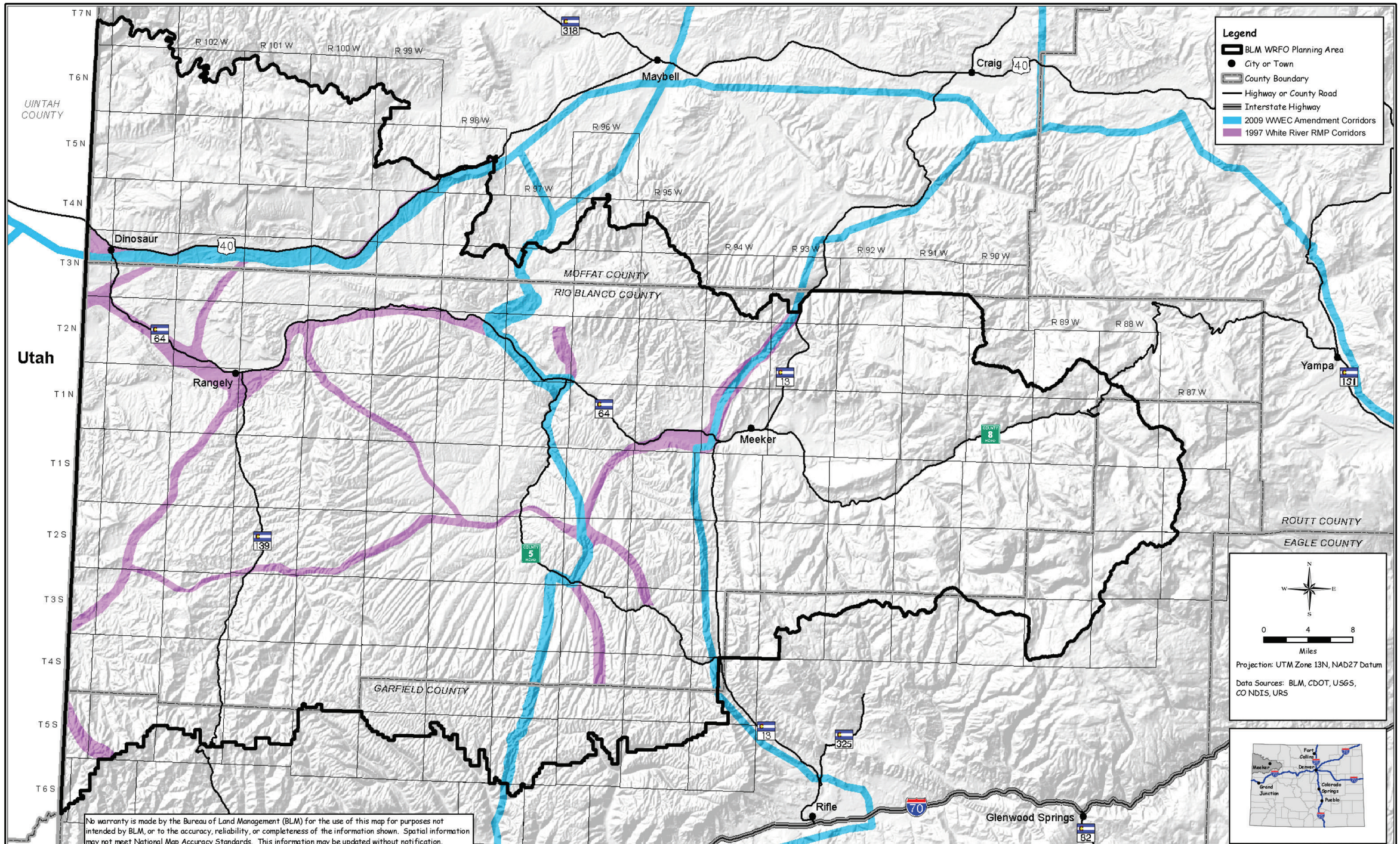

U.S. Department of the Interior
Bureau of Land Management

Map 3-17
Realty Corridors

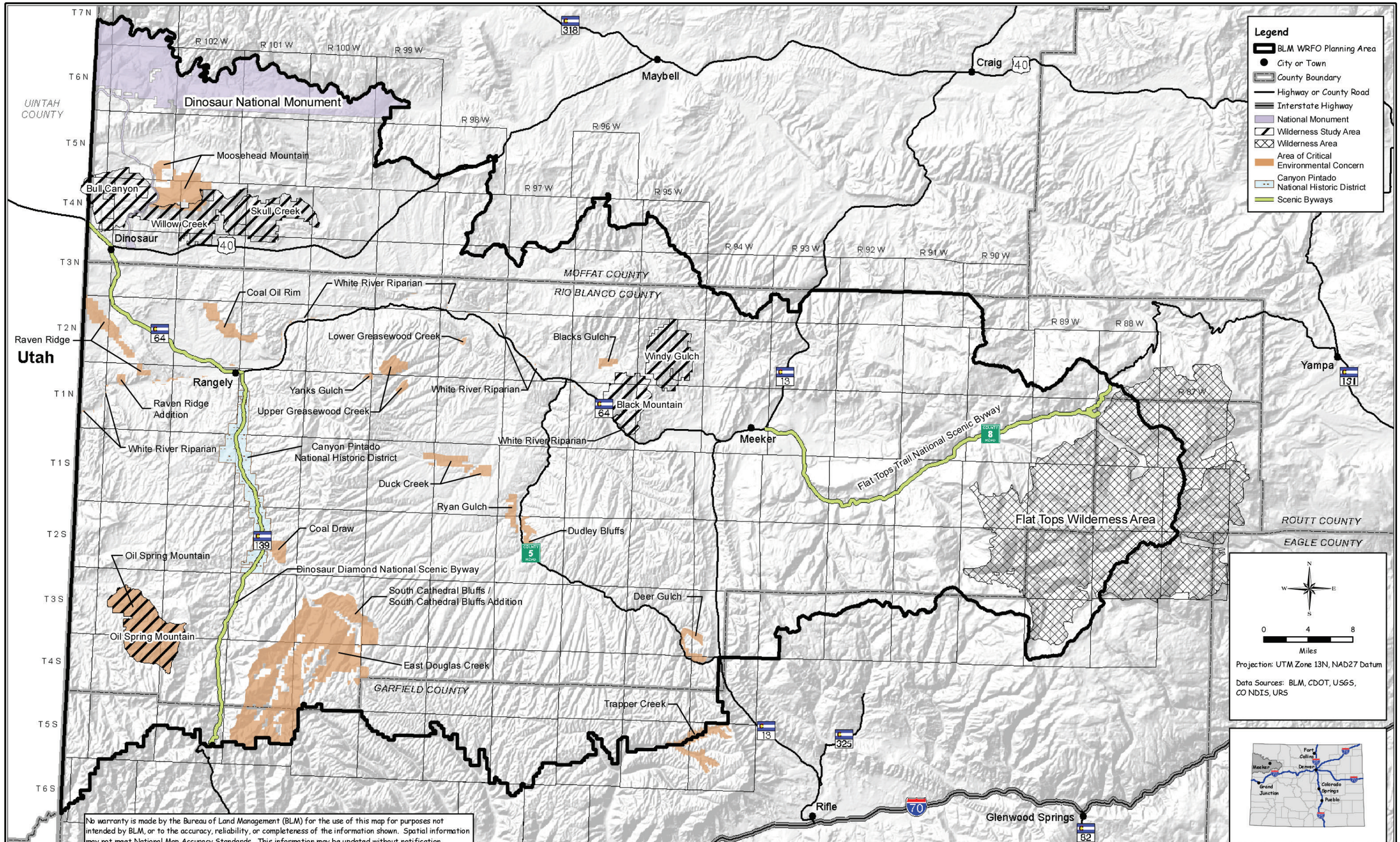

U.S. Department of the Interior
Bureau of Land Management

Map 3-18
Special Designations

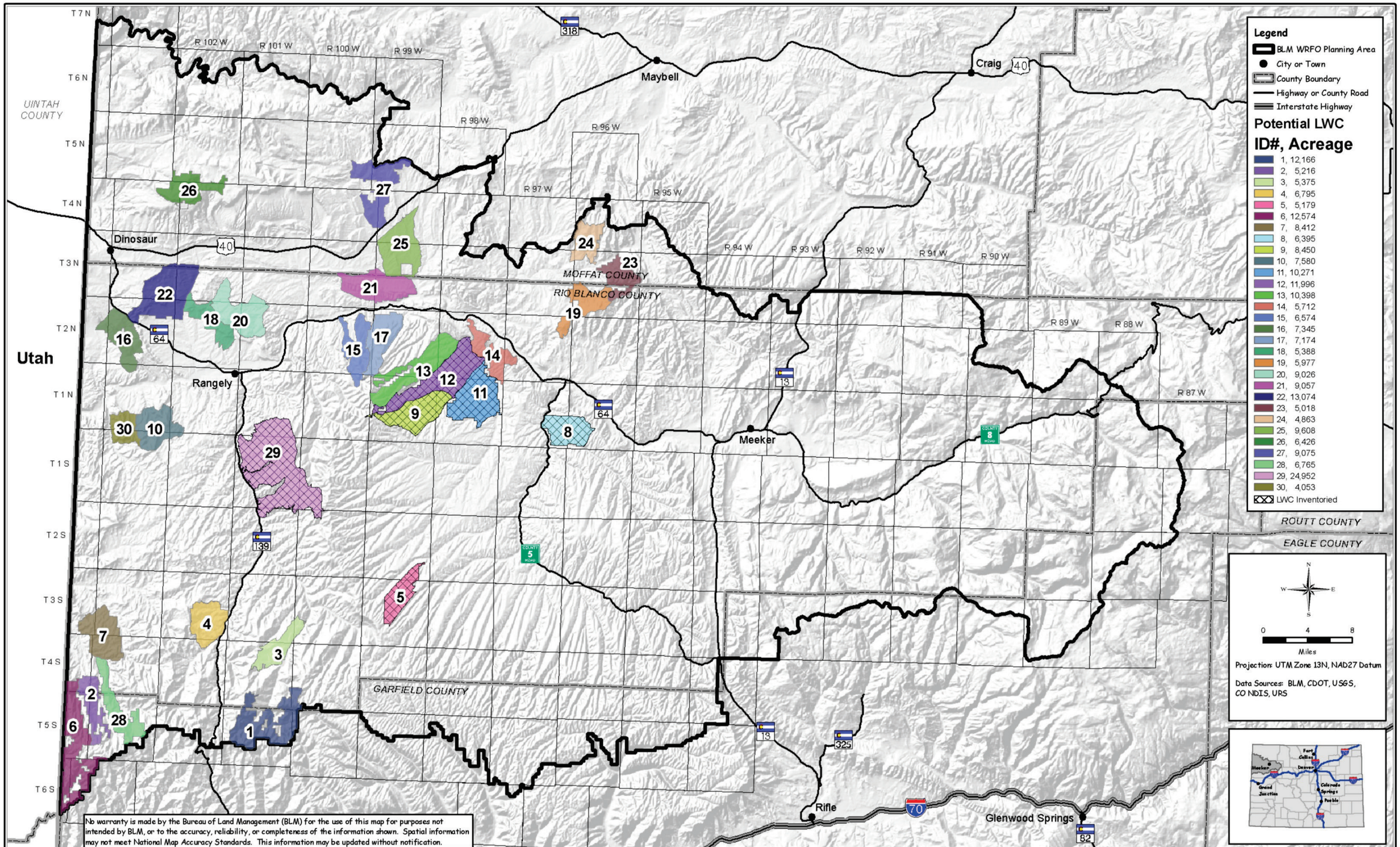

U.S. Department of the Interior
Bureau of Land Management

Map 3-19
Potential Non-WSA Lands with Wilderness Characteristics

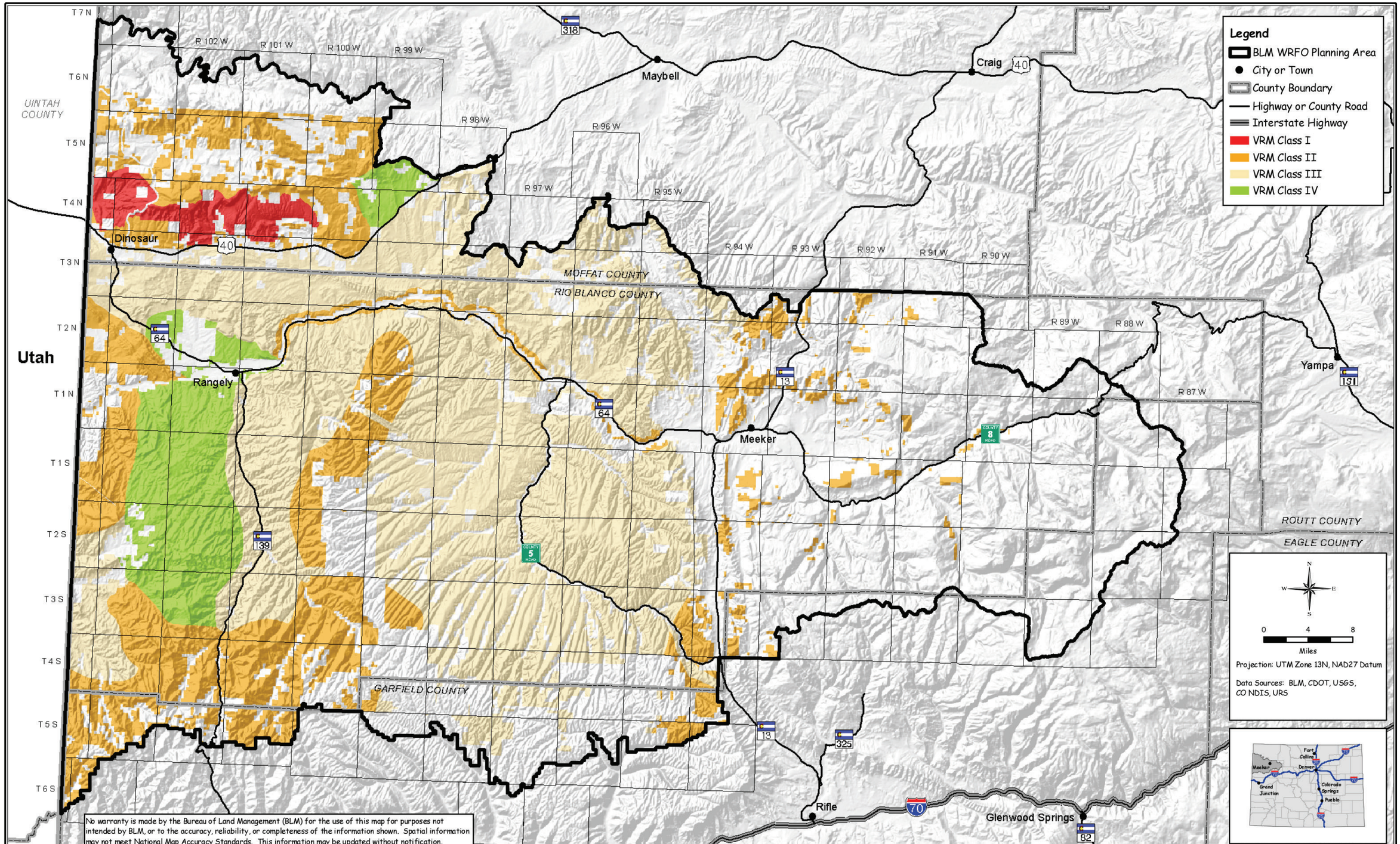

U.S. Department of the Interior
Bureau of Land Management

Map 3-20
Visual Resource Management Areas

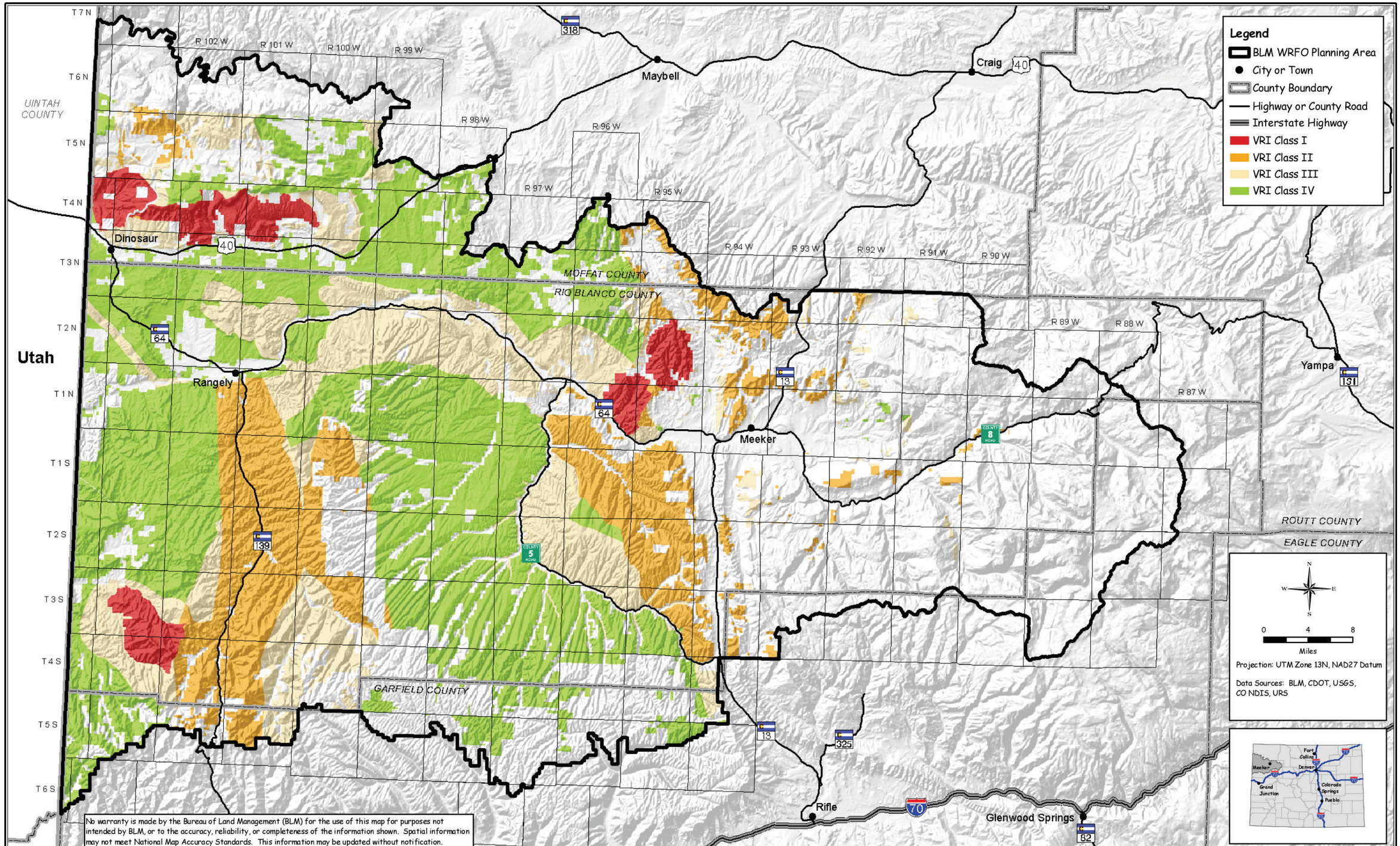

U.S. Department of the Interior
Bureau of Land Management

Map 3-21
Visual Resource Inventory Areas