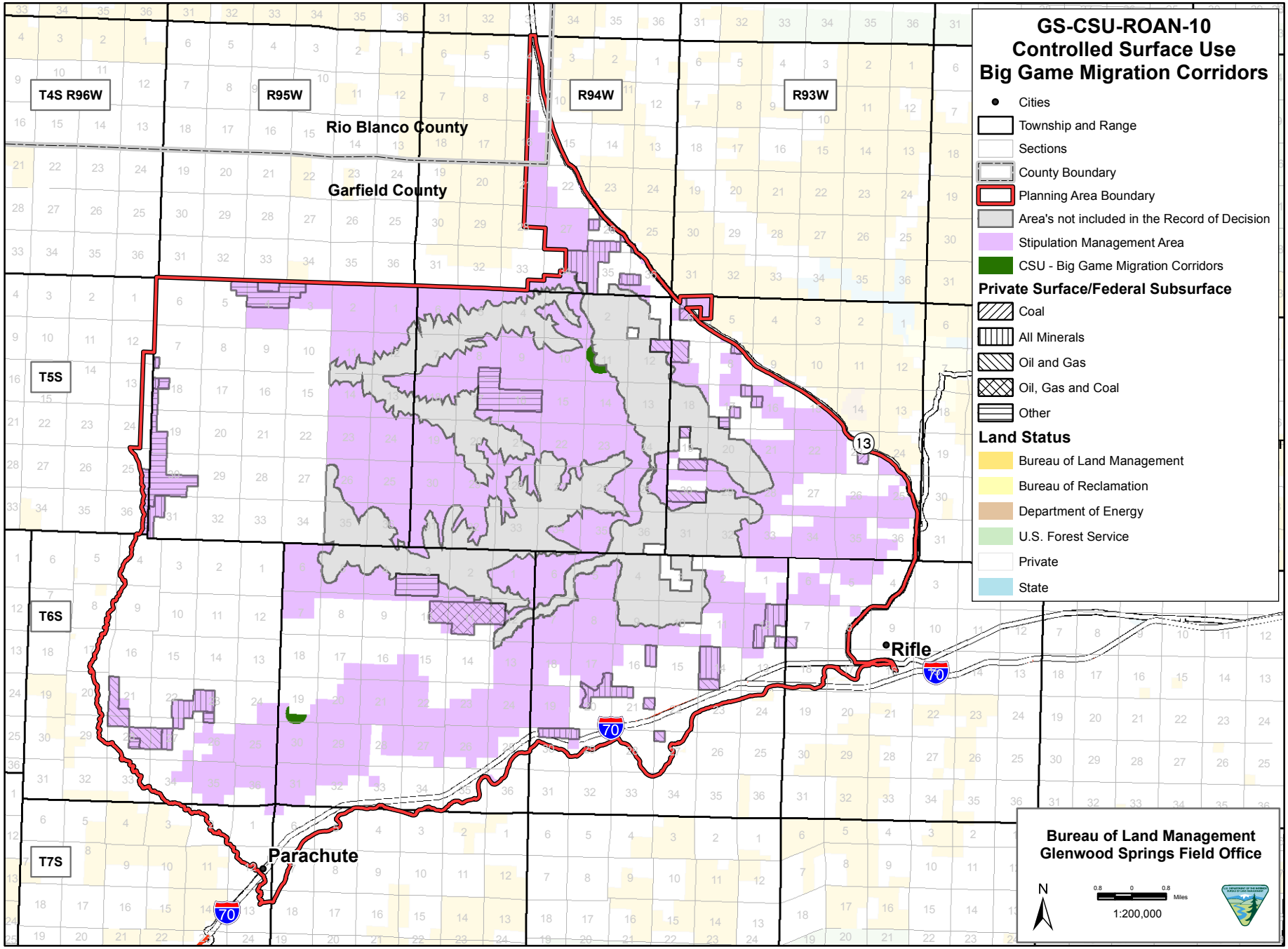
GS-CSU-ROAN-10
Controlled Surface Use
Big Game Migration Corridors
Cities
Township and Range
Sections
County Boundary
Planning Area Boundary
Area's not included in the Record of Decision
Stipulation Management Area
CSU - Big Game Migration Corridors
Private Surface/Federal Subsurface
Coal
All Minerals
Oil and Gas
Oil, Gas and Coal
Other
Land Status
Bureau of Land Management
Bureau of Reclamation
Department of Energy
U.S. Forest Service
Private
State
T4S R96W
R95W
R94W
R93W
T5S
T6S
T7S
Rio Blanco County
Garfield County
Rifle
Parachute
13
70
Bureau of Land Management
Glenwood Springs Field Office
N
0.8 0 0.8 Miles
1:200,000

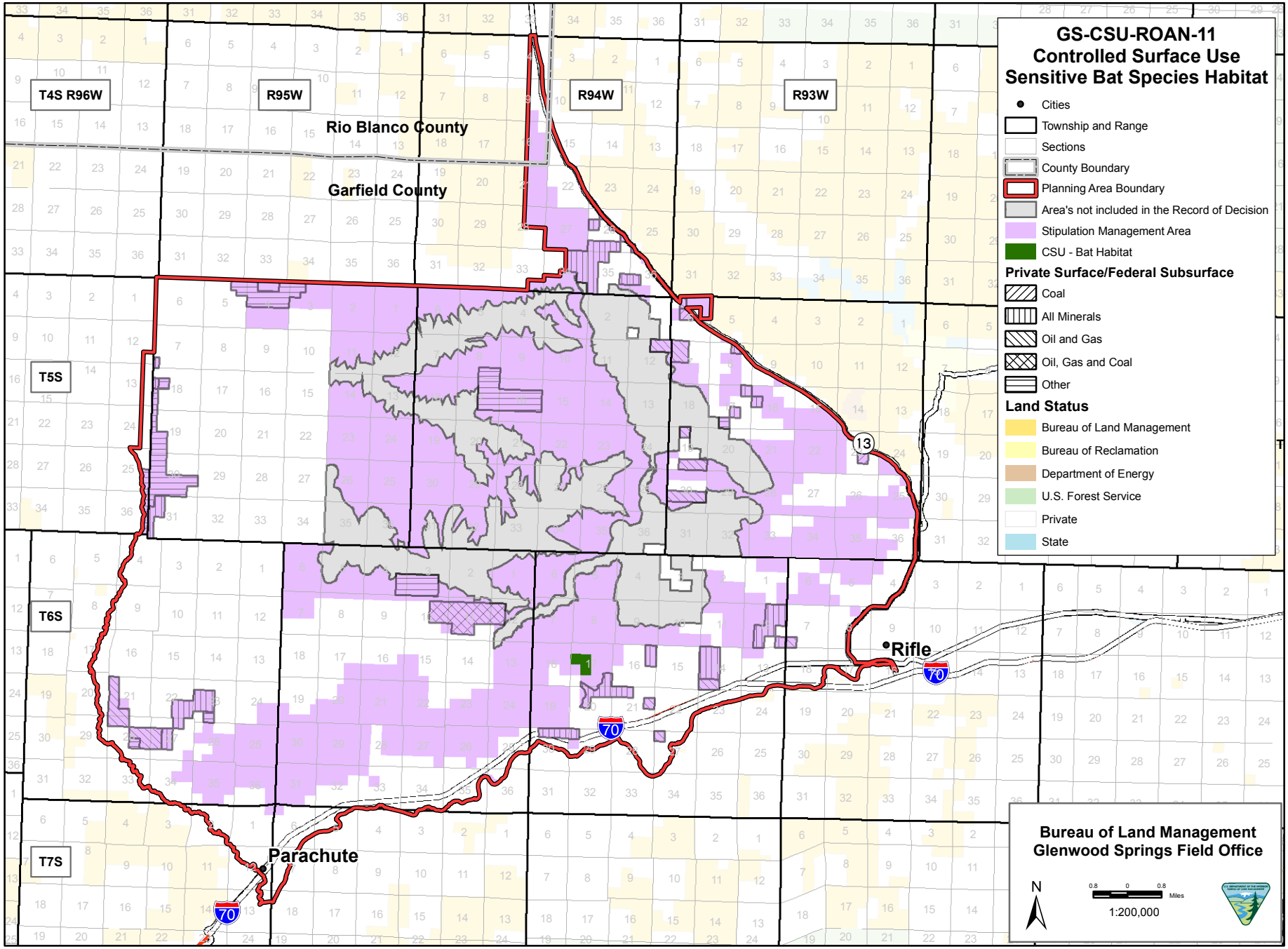
GS-CSU-ROAN-11
Controlled Surface Use
Sensitive Bat Species Habitat
Cities
Township and Range
Sections
County Boundary
Planning Area Boundary
Area's not included in the Record of Decision
Stipulation Management Area
CSU - Bat Habitat
Private Surface/Federal Subsurface
Coal
All Minerals
Oil and Gas
Oil, Gas and Coal
Other
Land Status
Bureau of Land Management
Bureau of Reclamation
Department of Energy
U.S. Forest Service
Private
State
T4S R96W
R95W
R94W
R93W
T5S
T6S
T7S
Rio Blanco County
Garfield County
Rifle
Parachute
13
70
Bureau of Land Management
Glenwood Springs Field Office
N
0.8 0 0.8
Miles
1:200,000

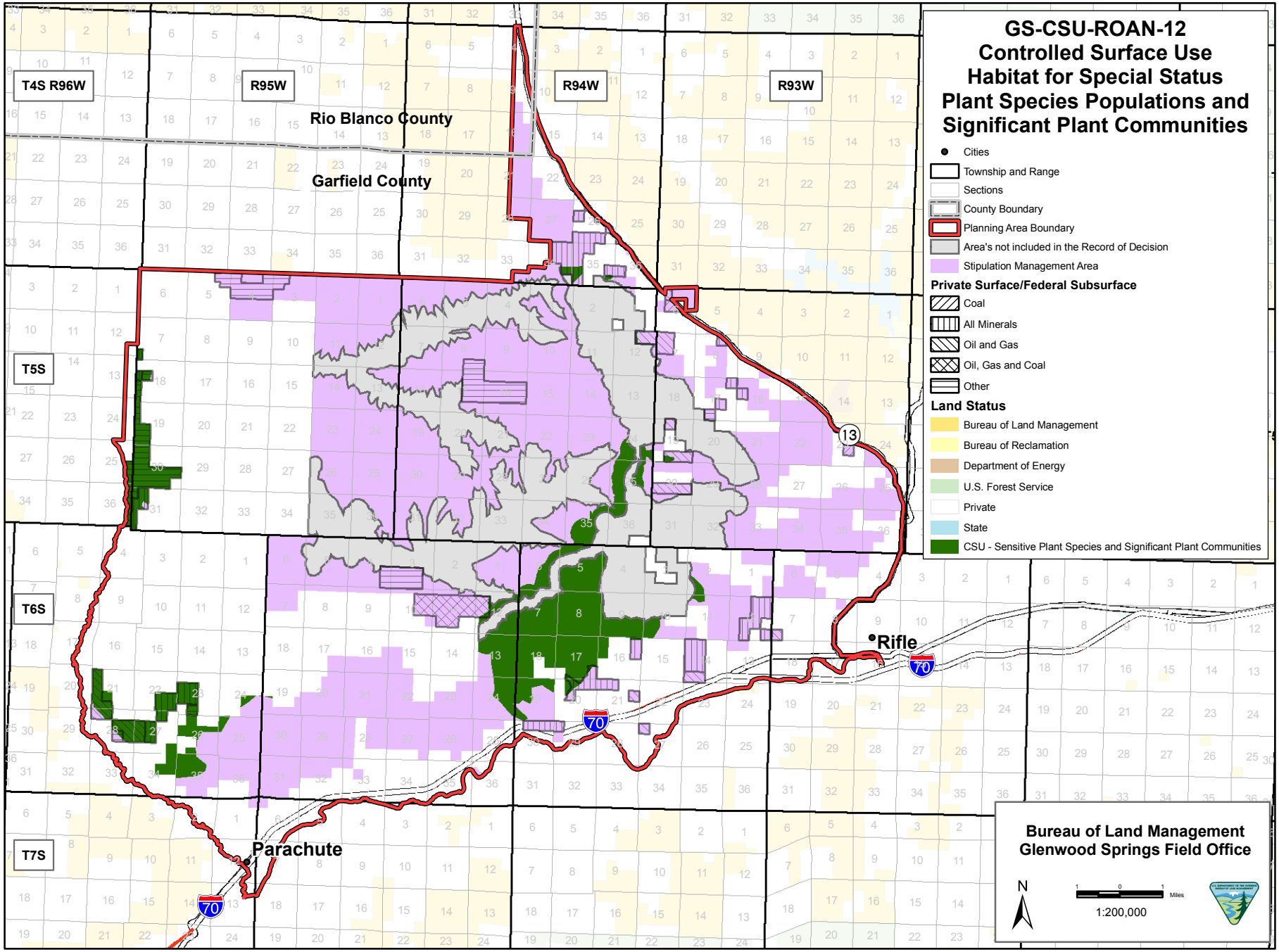
GS-CSU-ROAN-12
Controlled Surface Use
Habitat for Special Status
Plant Species Populations and
Significant Plant Communities
Cities
Township and Range
Sections
County Boundary
Planning Area Boundary
Area's not included in the Record of Decision
Stipulation Management Area
Private Surface/Federal Subsurface
Coal
All Minerals
Oil and Gas
Oil, Gas and Coal
Other
Land Status
Bureau of Land Management
Bureau of Reclamation
Department of Energy
U.S. Forest Service
Private
State
CSU - Sensitive Plant Species and Significant Plant Communities
T4S R96W
R95W
R94W
R93W
T5S
T6S
T7S
Rio Blanco County
Garfield County
Rifle
Parachute
13
70
Bureau of Land Management
Glenwood Springs Field Office
N
1:200,000
Miles

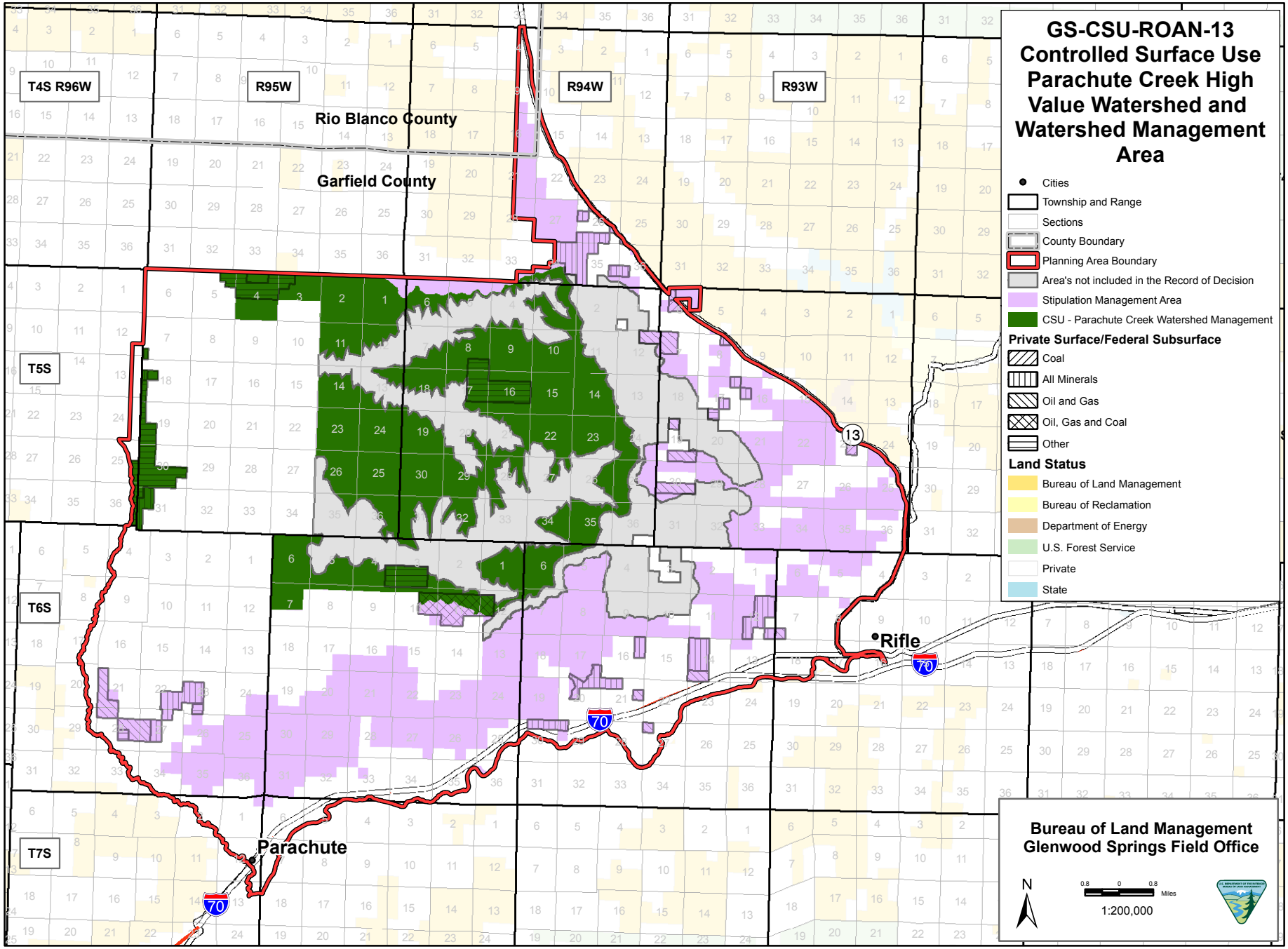
GS-CSU-ROAN-13
Controlled Surface Use
Parachute Creek High
Value Watershed and
Watershed Management
Area
Cities
Township and Range
Sections
County Boundary
Planning Area Boundary
Area's not included in the Record of Decision
Stipulation Management Area
CSU - Parachute Creek Watershed Management
Private Surface/Federal Subsurface
Coal
All Minerals
Oil and Gas
Oil, Gas and Coal
Other
Land Status
Bureau of Land Management
Bureau of Reclamation
Department of Energy
U.S. Forest Service
Private
State
Bureau of Land Management
Glenwood Springs Field Office
N
0.8 0 0.8
Miles
1:200,000
T4S R96W
R95W
R94W
R93W
T5S
T6S
T7S
Rio Blanco County
Garfield County
Rifle
Parachute
13
70

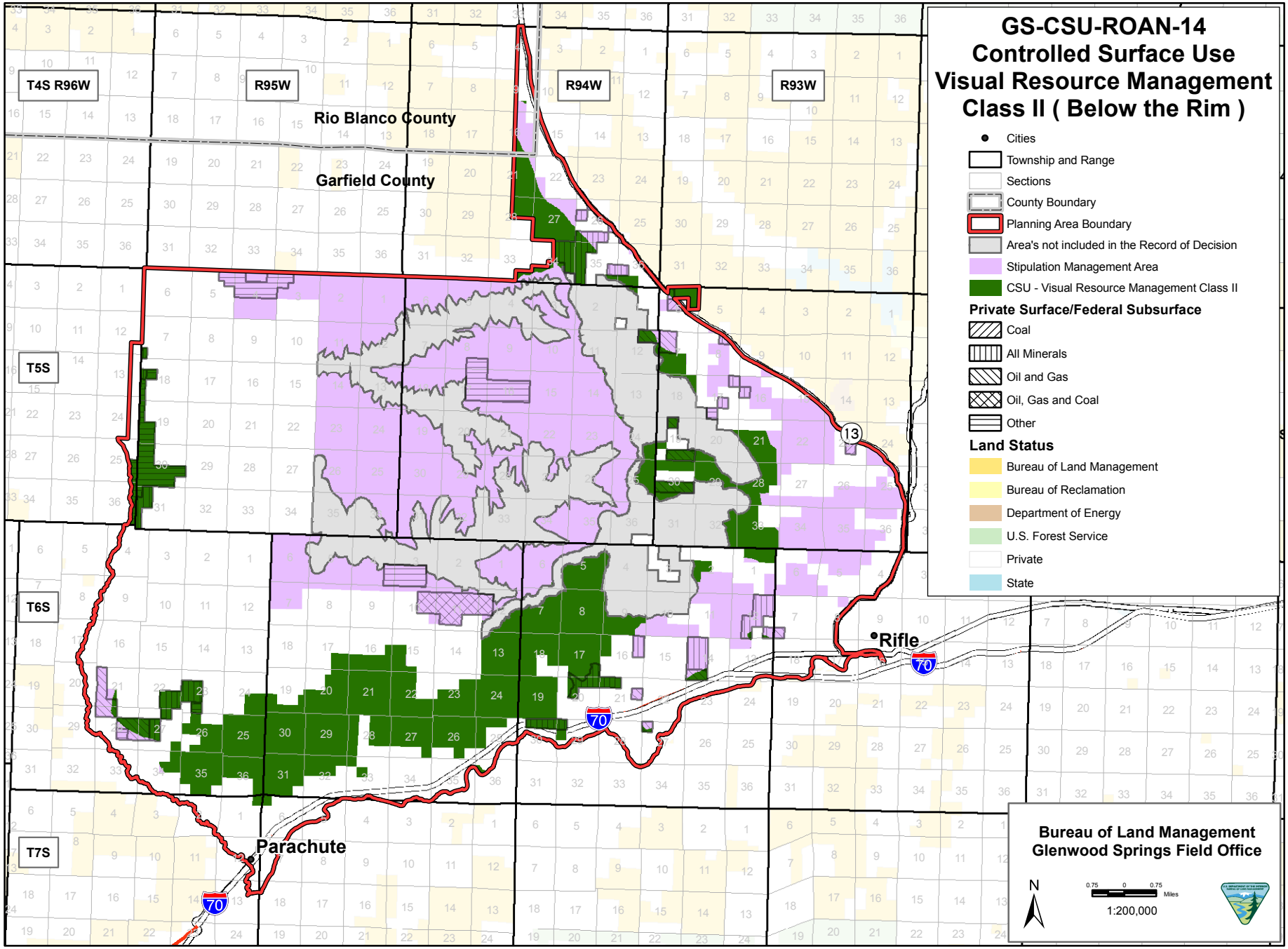
GS-CSU-ROAN-14
Controlled Surface Use
Visual Resource Management
Class II (Below the Rim)
Cities
Township and Range
Sections
County Boundary
Planning Area Boundary
Area's not included in the Record of Decision
Stipulation Management Area
CSU - Visual Resource Management Class II
Private Surface/Federal Subsurface
Coal
All Minerals
Oil and Gas
Oil, Gas and Coal
Other
Land Status
Bureau of Land Management
Bureau of Reclamation
Department of Energy
U.S. Forest Service
Private
State
T4S R96W
R95W
R94W
R93W
T5S
T6S
T7S
Rio Blanco County
Garfield County
Rifle
Parachute
13
70
Bureau of Land Management
Glenwood Springs Field Office
N
0.75 0 0.75
Miles
1:200,000

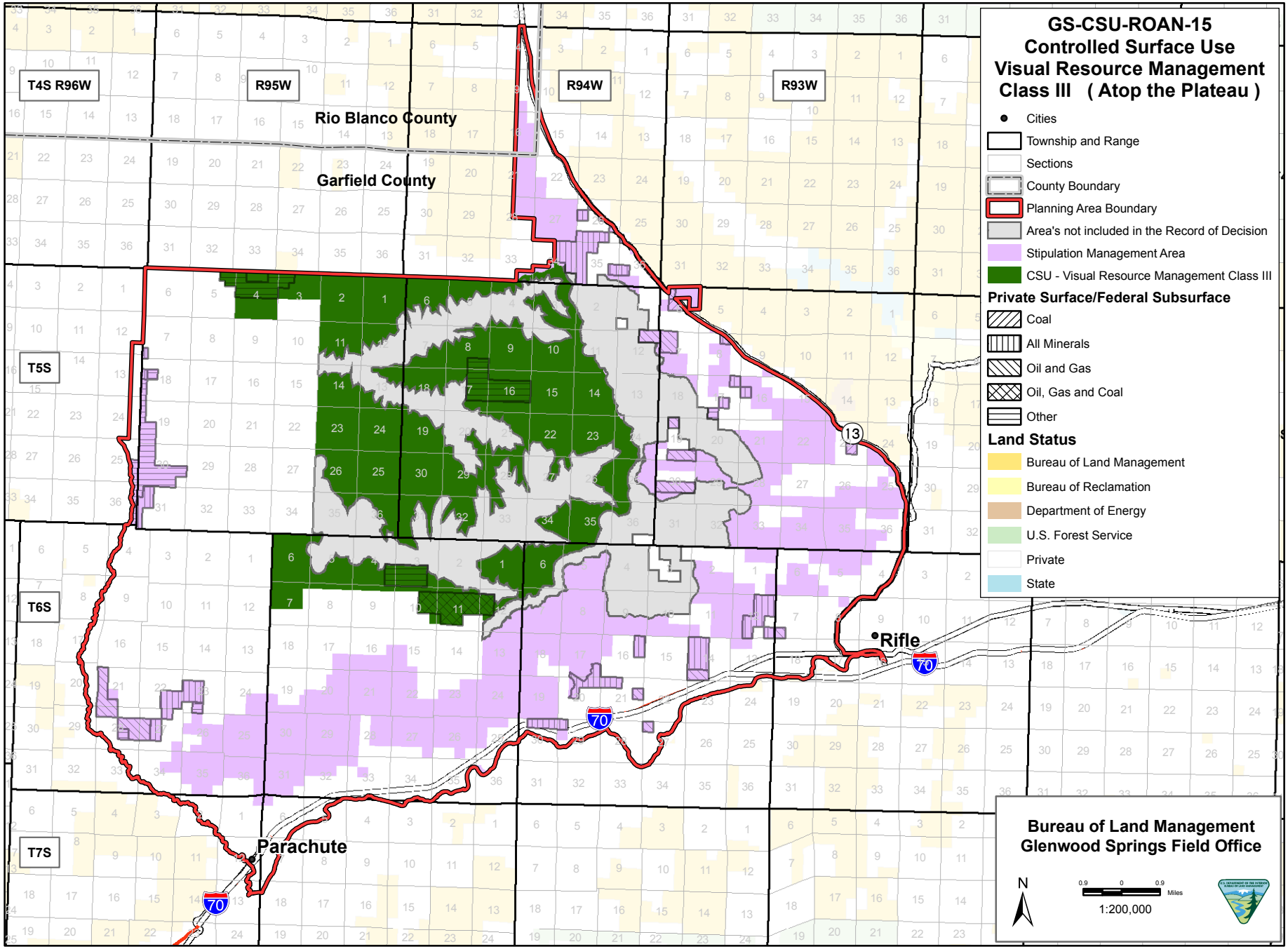
GS-CSU-ROAN-15
Controlled Surface Use
Visual Resource Management
Class III (Atop the Plateau)
Cities
Township and Range
Sections
County Boundary
Planning Area Boundary
Area's not included in the Record of Decision
Stipulation Management Area
CSU - Visual Resource Management Class III
Private Surface/Federal Subsurface
Coal
All Minerals
Oil and Gas
Oil, Gas and Coal
Other
Land Status
Bureau of Land Management
Bureau of Reclamation
Department of Energy
U.S. Forest Service
Private
State
Bureau of Land Management
Glenwood Springs Field Office
N
0.9 0 0.9 Miles
1:200,000
T4S R96W
R95W
R94W
R93W
T5S
T6S
T7S
Rio Blanco County
Garfield County
Rifle
Parachute
13
70

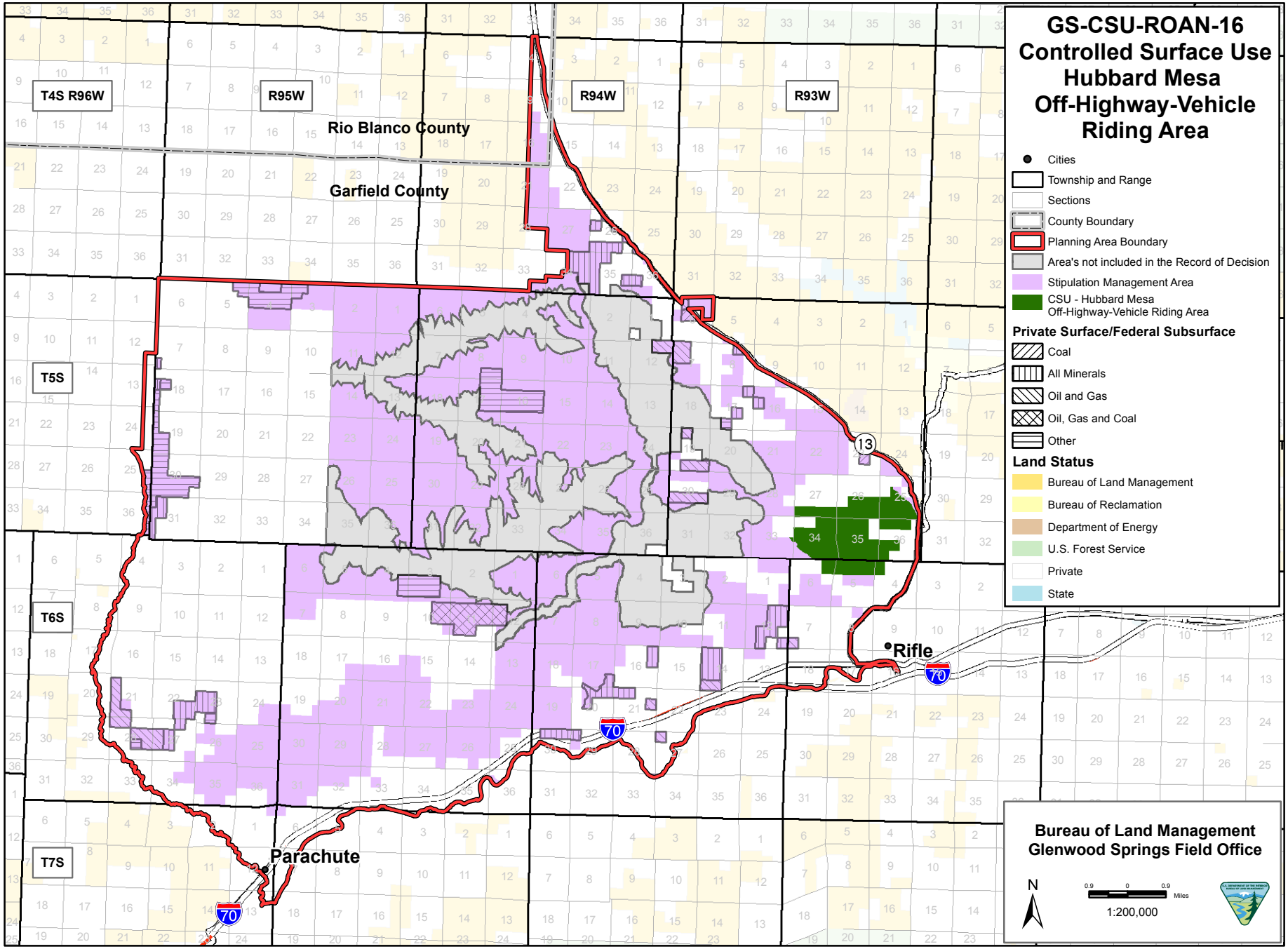
GS-CSU-ROAN-16
Controlled Surface Use
Hubbard Mesa
Off-Highway-Vehicle
Riding Area
Cities
Township and Range
Sections
County Boundary
Planning Area Boundary
Area's not included in the Record of Decision
Stipulation Management Area
CSU - Hubbard Mesa
Off-Highway-Vehicle Riding Area
Private Surface/Federal Subsurface
Coal
All Minerals
Oil and Gas
Oil, Gas and Coal
Other
Land Status
Bureau of Land Management
Bureau of Reclamation
Department of Energy
U.S. Forest Service
Private
State
T4S R96W
R95W
R94W
R93W
T5S
T6S
T7S
Rio Blanco County
Garfield County
Rifle
Parachute
13
70
34
35
Bureau of Land Management
Glenwood Springs Field Office
N
0.9
0
0.9
Miles
1:200,000