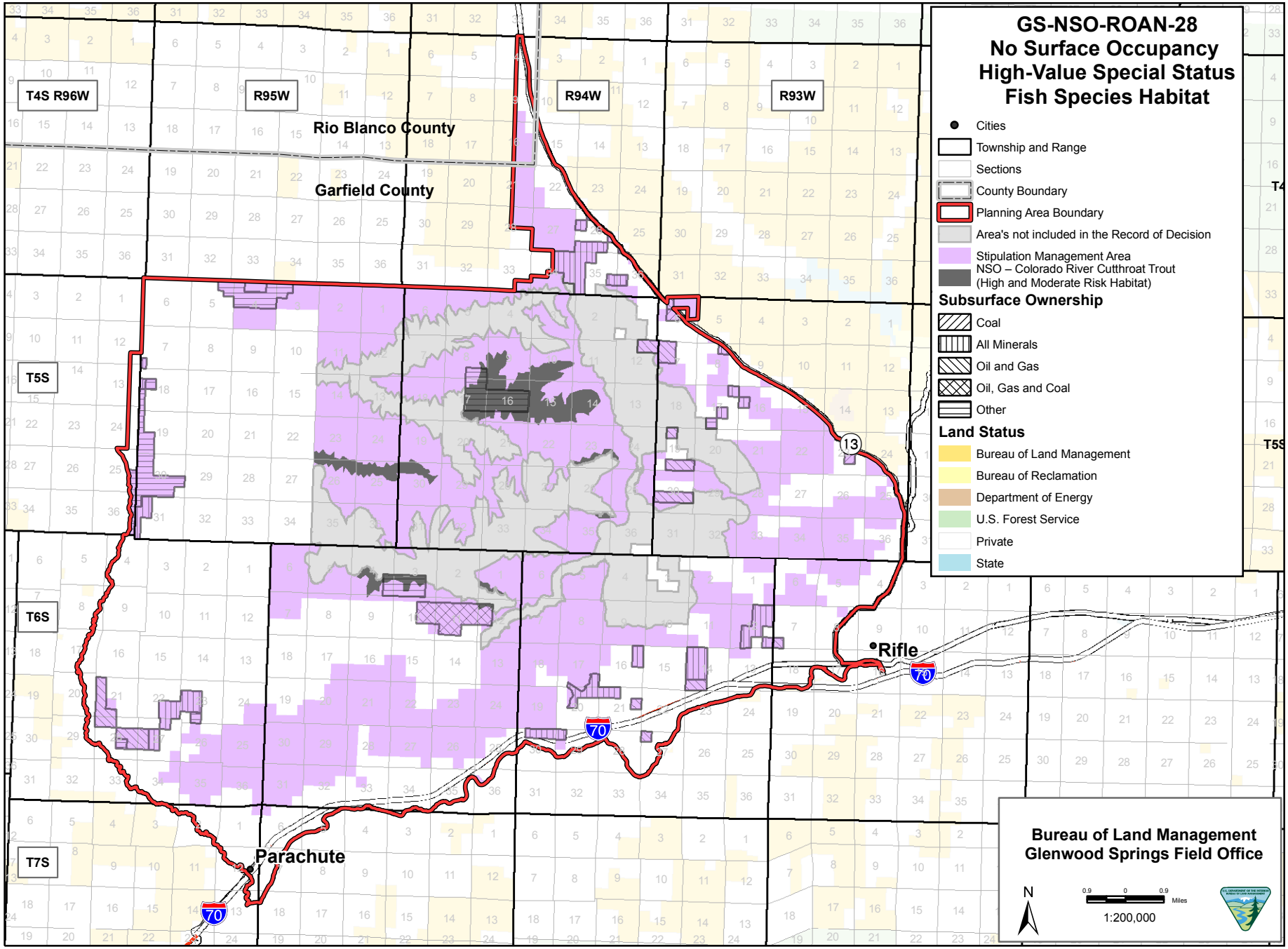
GS-NSO-ROAN-28
No Surface Occupancy
High-Value Special Status
Fish Species Habitat
Cities
Township and Range
Sections
County Boundary
Planning Area Boundary
Area's not included in the Record of Decision
Stipulation Management Area
NSO – Colorado River Cutthroat Trout
(High and Moderate Risk Habitat)
Subsurface Ownership
Coal
All Minerals
Oil and Gas
Oil, Gas and Coal
Other
Land Status
Bureau of Land Management
Bureau of Reclamation
Department of Energy
U.S. Forest Service
Private
State
Rio Blanco County
Garfield County
T4S R96W
R95W
R94W
R93W
T5S
T6S
T7S
Rifle
Parachute
13
70
Bureau of Land Management
Glenwood Springs Field Office
N
0.9 0 0.9
Miles
1:200,000

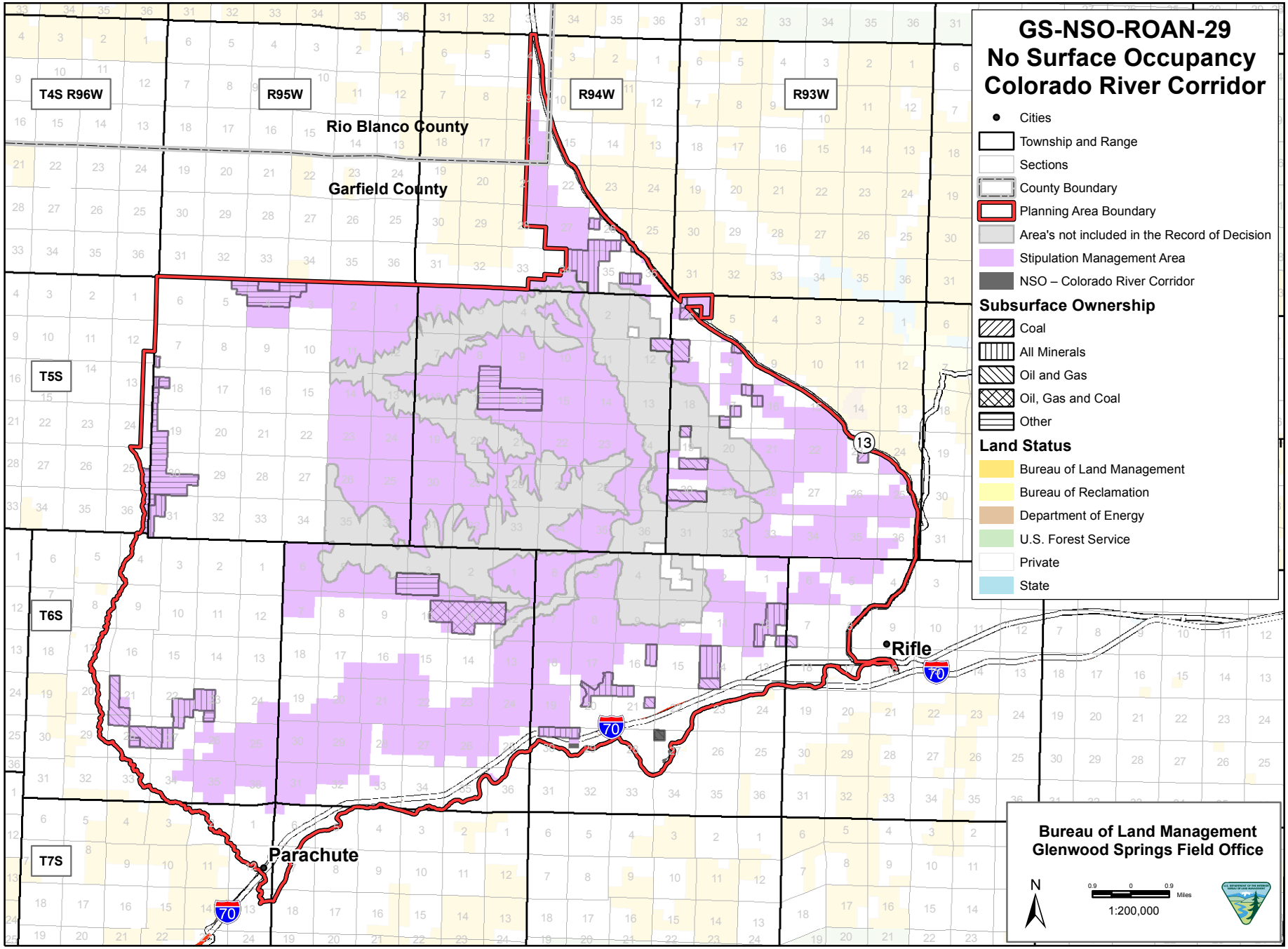
GS-NSO-ROAN-29
No Surface Occupancy
Colorado River Corridor
Cities
Township and Range
Sections
County Boundary
Planning Area Boundary
Area's not included in the Record of Decision
Stipulation Management Area
NSO – Colorado River Corridor
Subsurface Ownership
Coal
All Minerals
Oil and Gas
Oil, Gas and Coal
Other
Land Status
Bureau of Land Management
Bureau of Reclamation
Department of Energy
U.S. Forest Service
Private
State
T4S R96W
R95W
R94W
R93W
T5S
T6S
T7S
Rio Blanco County
Garfield County
Rifle
Parachute
13
70
Bureau of Land Management
Glenwood Springs Field Office
N
0.9 0 0.9 Miles
1:200,000

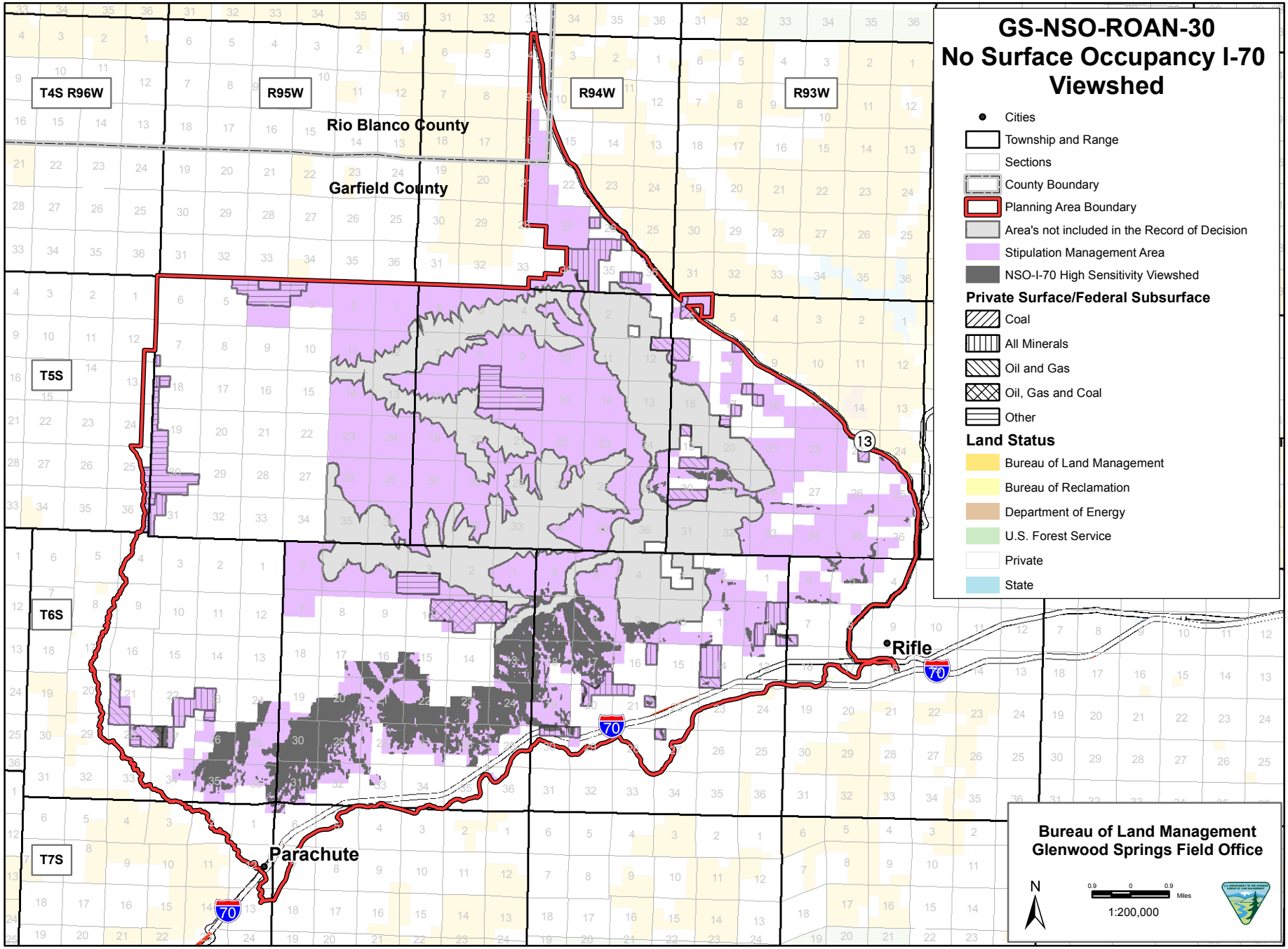
GS-NSO-ROAN-30
No Surface Occupancy I-70
Viewshed
Cities
Township and Range
Sections
County Boundary
Planning Area Boundary
Area's not included in the Record of Decision
Stipulation Management Area
NSO-I-70 High Sensitivity Viewshed
Private Surface/Federal Subsurface
Coal
All Minerals
Oil and Gas
Oil, Gas and Coal
Other
Land Status
Bureau of Land Management
Bureau of Reclamation
Department of Energy
U.S. Forest Service
Private
State
T4S R96W
R95W
R94W
R93W
T5S
T6S
T7S
Rio Blanco County
Garfield County
Rifle
Parachute
13
70
Bureau of Land Management
Glenwood Springs Field Office
N
0.9 0 0.9
Miles
1:200,000

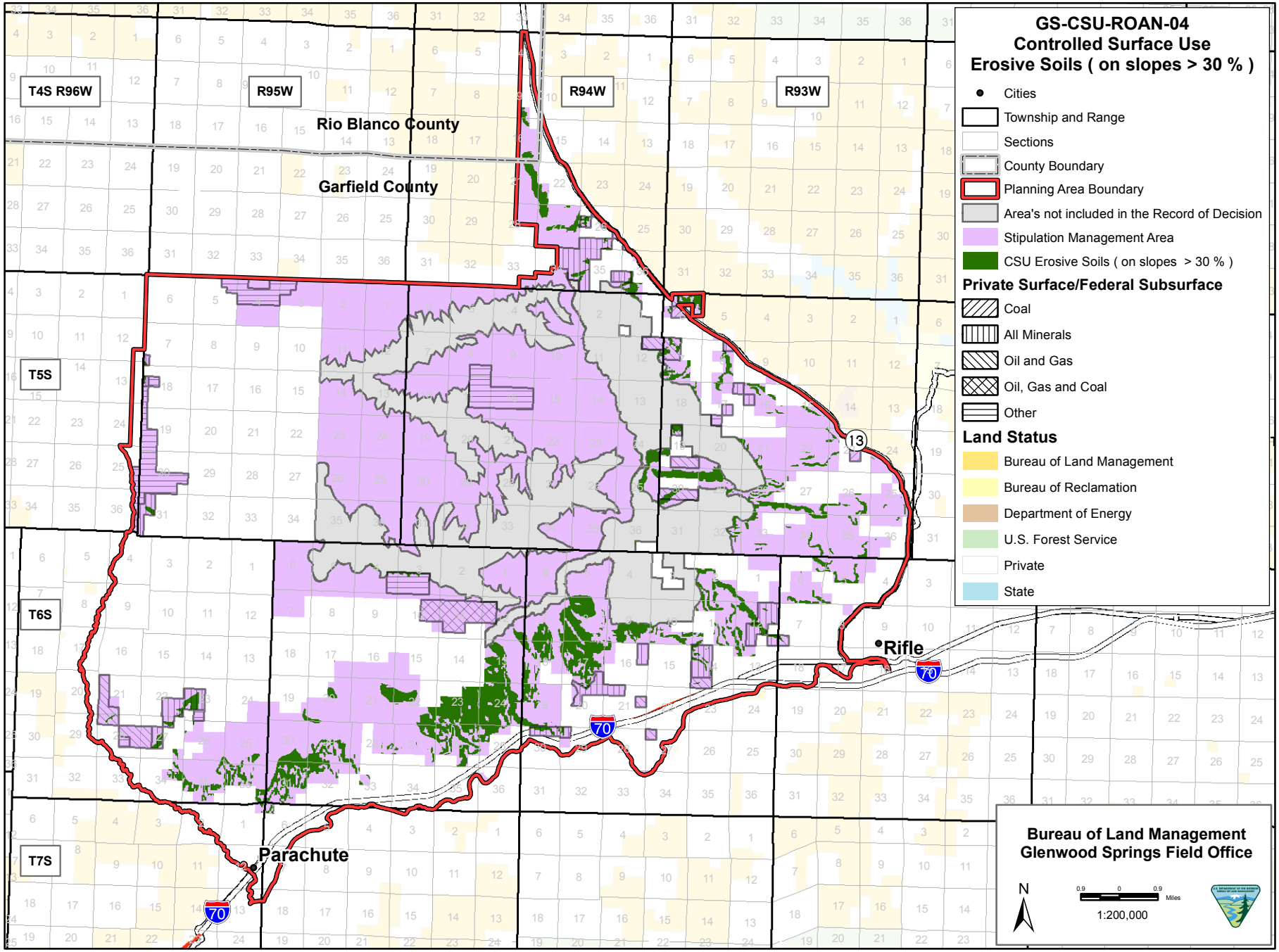
GS-CSU-ROAN-04
Controlled Surface Use
Erosive Soils (on slopes > 30 %)
Cities
Township and Range
Sections
County Boundary
Planning Area Boundary
Area's not included in the Record of Decision
Stipulation Management Area
CSU Erosive Soils (on slopes > 30 %)
Private Surface/Federal Subsurface
Coal
All Minerals
Oil and Gas
Oil, Gas and Coal
Other
Land Status
Bureau of Land Management
Bureau of Reclamation
Department of Energy
U.S. Forest Service
Private
State
T4S R96W
R95W
R94W
R93W
T5S
T6S
T7S
Rio Blanco County
Garfield County
Rifle
Parachute
13
70
Bureau of Land Management
Glenwood Springs Field Office
N
0.9 0 0.9 Miles
1:200,000

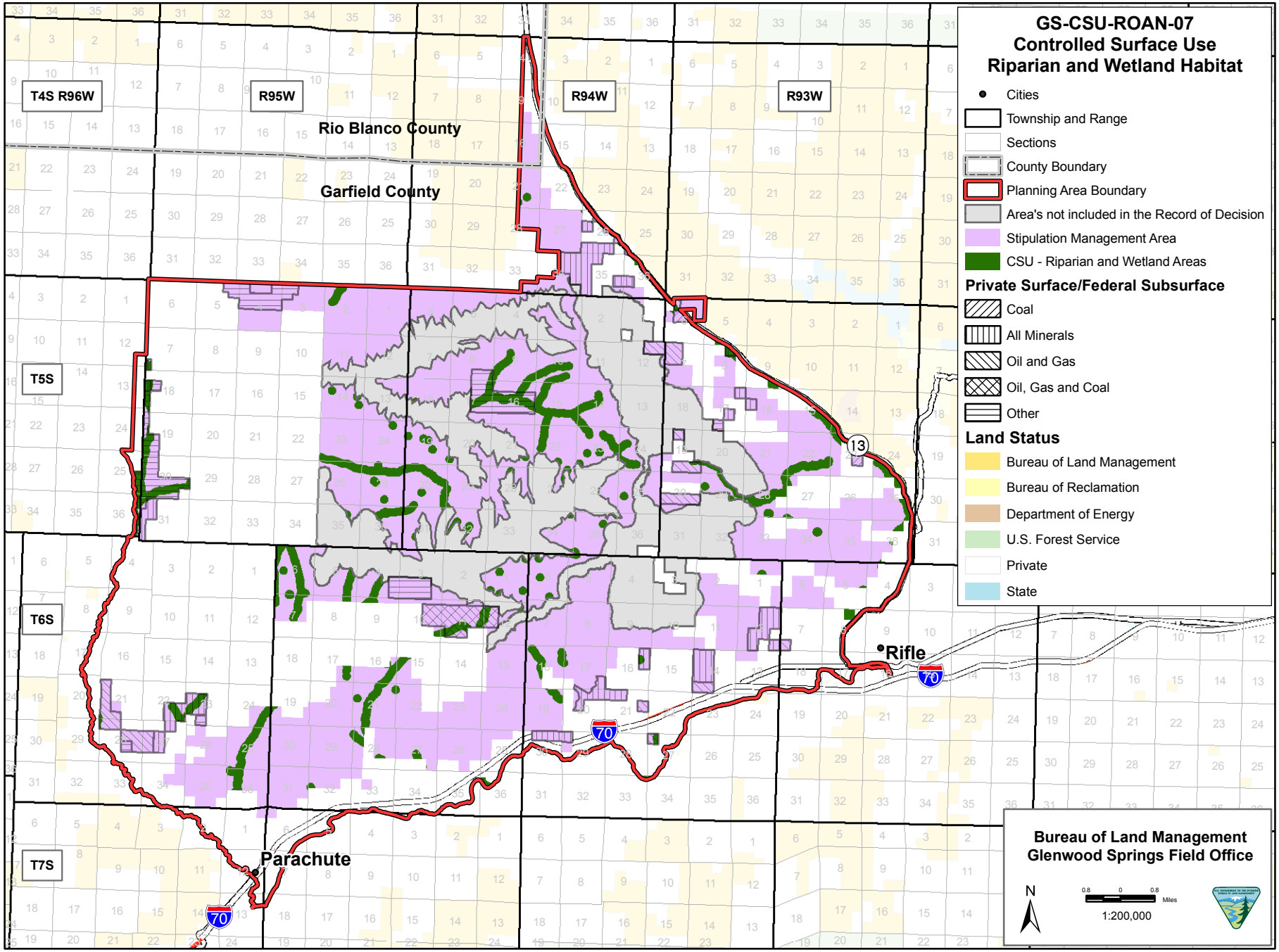
GS-CSU-ROAN-07
Controlled Surface Use
Riparian and Wetland Habitat
Cities
Township and Range
Sections
County Boundary
Planning Area Boundary
Area's not included in the Record of Decision
Stipulation Management Area
CSU - Riparian and Wetland Areas
Private Surface/Federal Subsurface
Coal
All Minerals
Oil and Gas
Oil, Gas and Coal
Other
Land Status
Bureau of Land Management
Bureau of Reclamation
Department of Energy
U.S. Forest Service
Private
State
T4S R96W
R95W
R94W
R93W
T5S
T6S
T7S
Rio Blanco County
Garfield County
Rifle
Parachute
13
70
Bureau of Land Management
Glenwood Springs Field Office
N
0.8 0 0.8
Miles
1:200,000

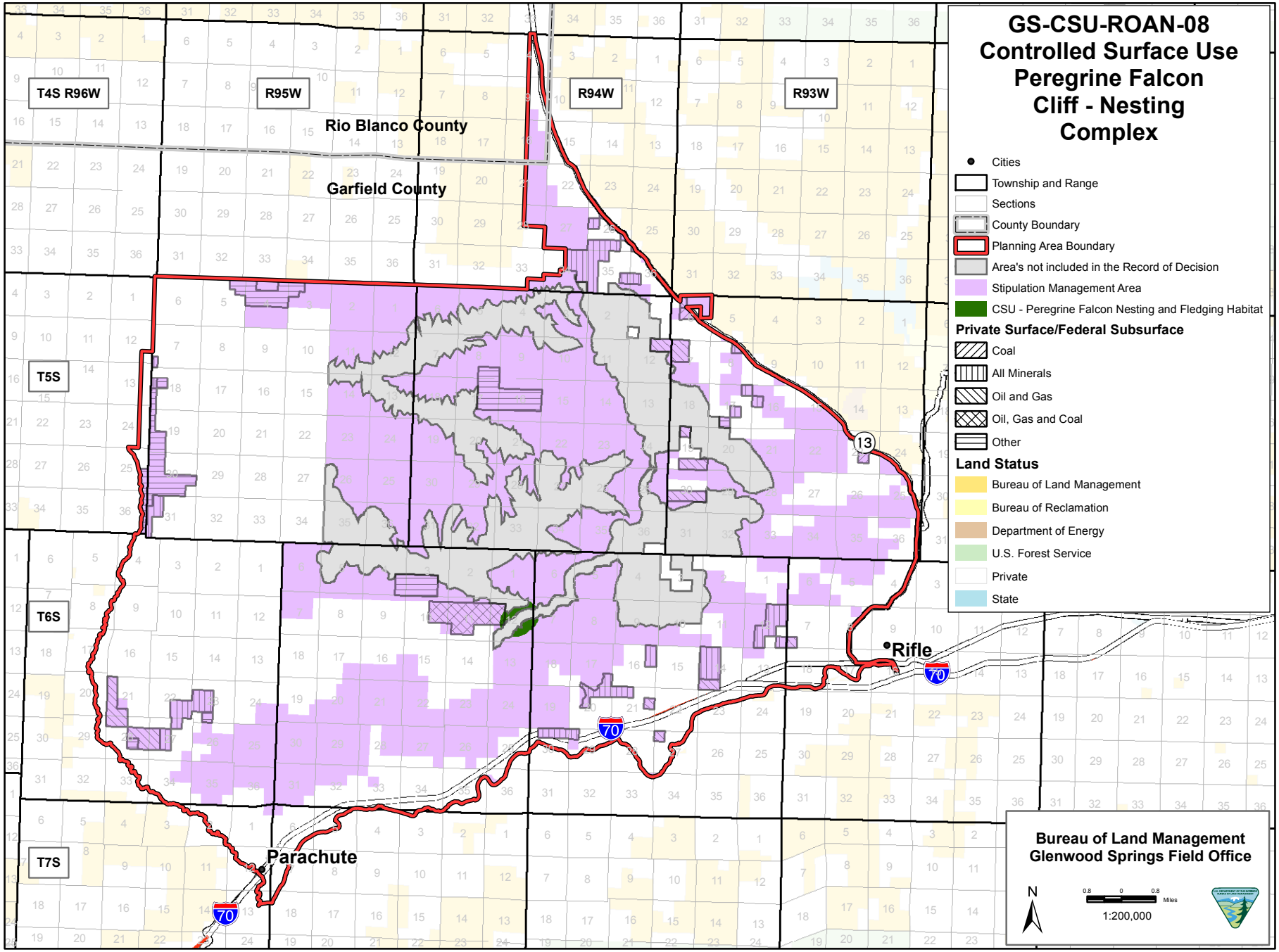
GS-CSU-ROAN-08
Controlled Surface Use
Peregrine Falcon
Cliff - Nesting
Complex
Cities
Township and Range
Sections
County Boundary
Planning Area Boundary
Area's not included in the Record of Decision
Stipulation Management Area
CSU - Peregrine Falcon Nesting and Fledging Habitat
Private Surface/Federal Subsurface
Coal
All Minerals
Oil and Gas
Oil, Gas and Coal
Other
Land Status
Bureau of Land Management
Bureau of Reclamation
Department of Energy
U.S. Forest Service
Private
State
T4S R96W
R95W
R94W
R93W
T5S
T6S
T7S
Rio Blanco County
Garfield County
Rifle
Parachute
13
70
Bureau of Land Management
Glenwood Springs Field Office
N
0.8 0 0.8
Miles
1:200,000

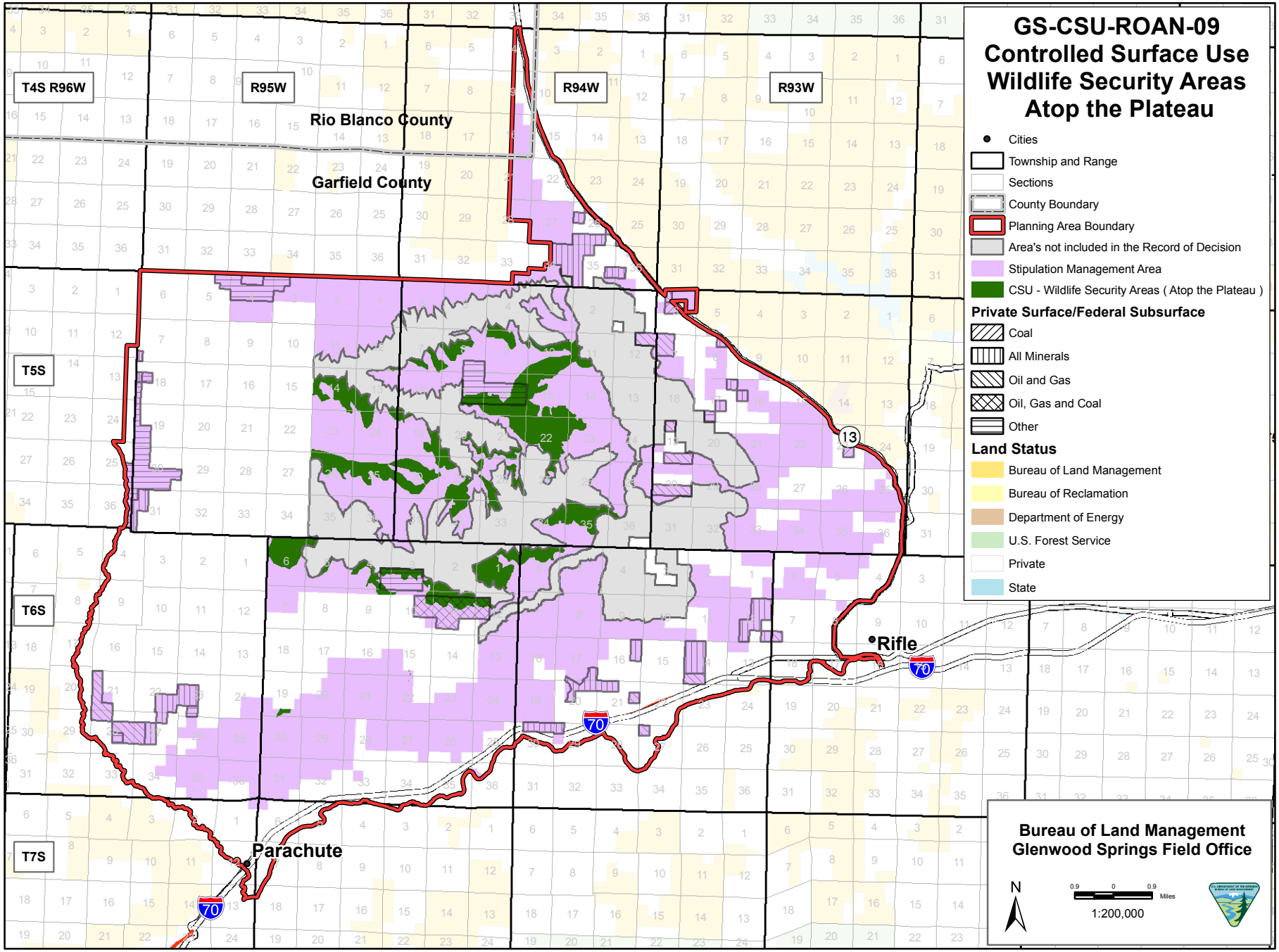
GS-CSU-ROAN-09
Controlled Surface Use
Wildlife Security Areas
Atop the Plateau
Cities
Township and Range
Sections
County Boundary
Planning Area Boundary
Area's not included in the Record of Decision
Stipulation Management Area
CSU - Wildlife Security Areas (Atop the Plateau)
Private Surface/Federal Subsurface
Coal
All Minerals
Oil and Gas
Oil, Gas and Coal
Other
Land Status
Bureau of Land Management
Bureau of Reclamation
Department of Energy
U.S. Forest Service
Private
State
Bureau of Land Management
Glenwood Springs Field Office
N
0.9 0 0.9 Miles
1:200,000
T4S R96W
R95W
R94W
R93W
T5S
T6S
T7S
Rio Blanco County
Garfield County
Rifle
Parachute
13
70