Kremmling Field Office
of the Colorado BLM

Transportation Alternative B - Zone D

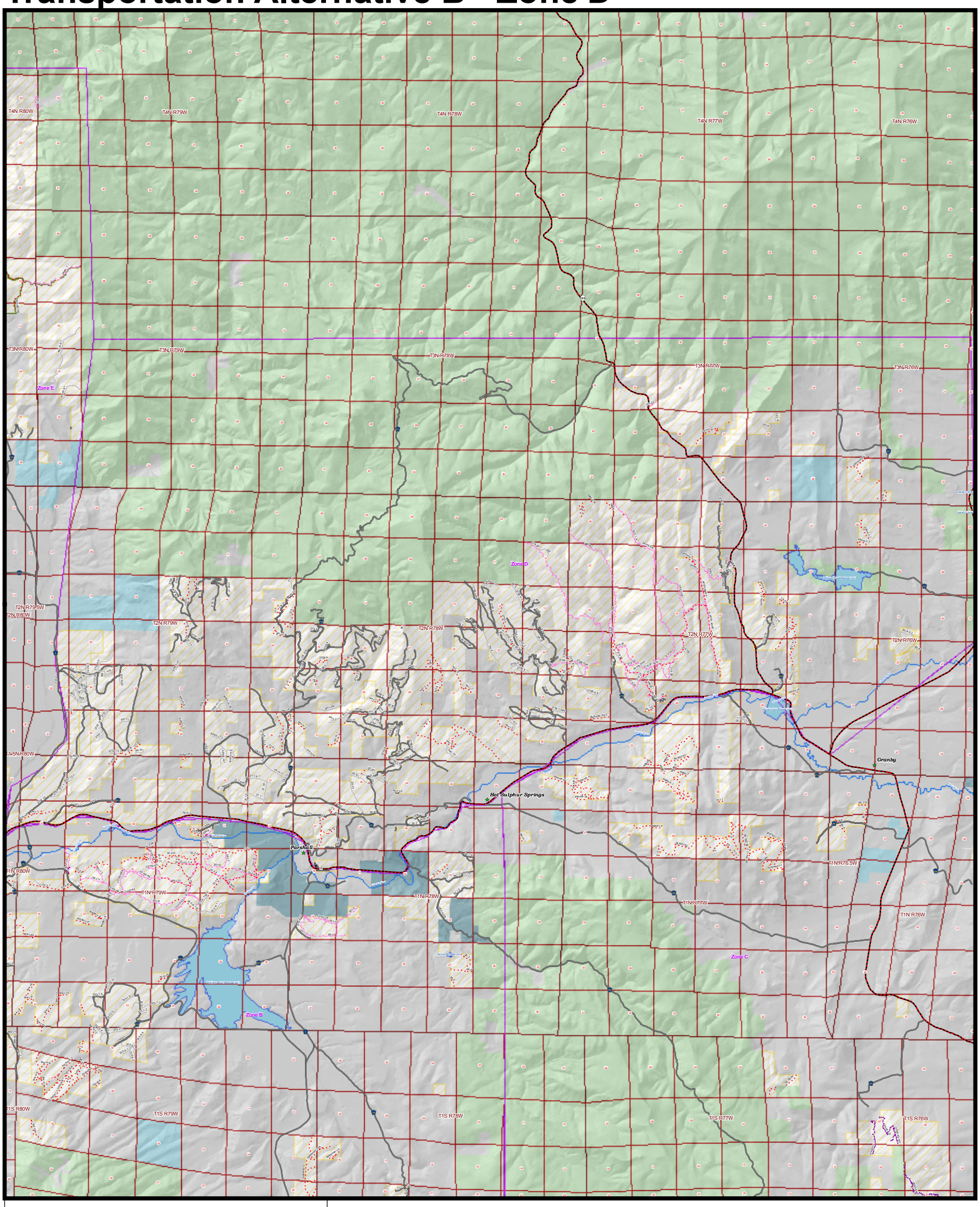

Red box shows map area.

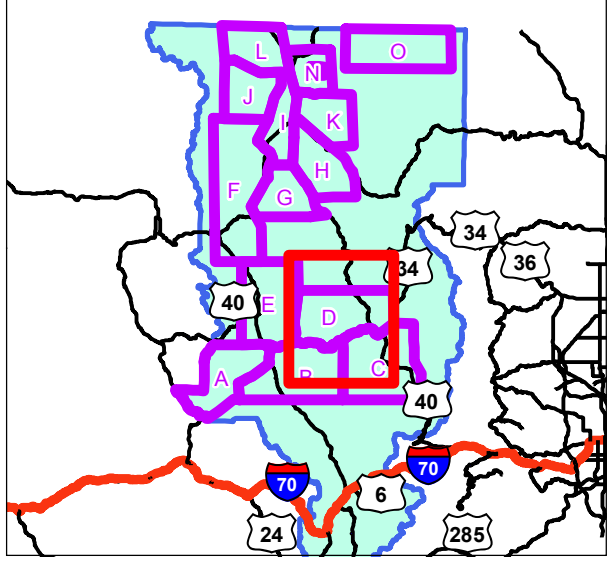

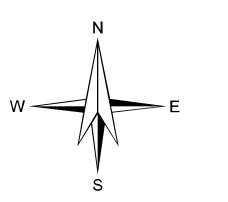

- Open Area
- Administrative Route
- Full Size Vehicle Road
- ATV Trail
- Motorcycle Trail
- Mechanized Trail
- Foot/Horse Trail
- Foot Only Trail
- Decomission
- Interstate
- U.S.; State Hwy
- Transportation Zones
- Wilderness Study Area
- Kremmling FO Boundary
- PRIVATE
- BLM
- DOW
- USFS
- National Park
- National Wildlife Refuge
- State
- CO State Forest State Park

0 1.25 2.5 5 Miles

No warranty is made by the Bureau of Land Management as to the accuracy, reliability, or completeness of these data for individual or aggregate use with other data.