COLORADO
Leadville



BLM 2008

Surface Management Status
1:100,000-Scale Topographic Map

2008

U.S. DEPARTMENT OF THE INTERIOR
BUREAU OF LAND MANAGEMENT

30 X 60 MINUTE SERIES (TOPOGRAPHIC)

LEADVILLE, COLORADO



LEADVILLE, COLORADO

SCALE 1:100,000
1 CENTIMETER ON THE MAP REPRESENTS 1 KILOMETER ON THE GROUND
CONTOUR INTERVAL 50 METERS

KILOMETERS 1 0 1 2 3 4 5 6 7 8 9 10 11 12 13 14 15 16 17 18 19 20
MILES 1 0 1 2 3 4 5 6 7 8 9 10 11 12 13
1,000 0 5,000 10,000 15,000 20,000 METERS
5,000 0 10,000 20,000 30,000 40,000 50,000 60,000 70,000 FEET

Edited and published by the Bureau of Land Management National Operations Center in cooperation with the Bureau of Land Management Colorado State Office. Planimetry partially revised by Bureau of Land Management from various source materials. Revised information not field checked.

Public Land Survey System derived from the Bureau of Land Managements Geographic Coordinate Data Base. Land status and other source information compiled by Bureau of Land Management. Hypsography, Hydrography, Boundary, and Transportation data derived from U.S. Geological Survey 1:100,000 scale digital line graphs. Digital line graphs based on 1:100,000 scale quadrangle map dated 1983.

Lambert Conformal Conic Projection
North American Datum 1983
National Geodetic Vertical Datum of 1929

There may be private inholdings within the boundaries of the National or State reservations shown on this map. Land lines are omitted in areas of extensive tract surveys.

THIS MAP COMPLIES WITH NATIONAL MAP ACCURACY STANDARDS

In general, BLM Public Lands are open to a number of recreational activities in addition to those that may be highlighted on the map. These activities include camping, fishing, hiking, and hunting. Certain restrictions may apply. Contact appropriate BLM State, District, or Field Office for more information.

CONVERSION TABLE

METERS	FEET
2000	6562
2250	7382
2500	8202
2750	9022
3000	9842
3250	10663
3500	11483
3750	12303
4000	13123
4250	13943

To convert meters to feet multiply by 3.2808

To convert feet to meters multiply by 0.3048

DECLINATION DIAGRAM

MN 10.0°

2008 Magnetic declination (MN) is based on the center of the map. Diagram is approximate.

ADJOINING MAPS

1	2	3
4		5
6	7	8

1 Glenwood Springs
2 Vail
3 Denver West
4 Carbondale
5 Bailey
6 Paonia
7 Gunnison
8 Pikes Peak

FOR SALE BY
U.S. DEPARTMENT OF THE INTERIOR
BUREAU OF LAND MANAGEMENT
COLORADO STATE OFFICE
LAKEWOOD, CO 80215
AND
U.S. GEOLOGICAL SURVEY
DENVER, CO 80225

ISBN 9781411322301

TOPOGRAPHIC MAP SYMBOLS

- Primary highway, hard surface
- Secondary highway, hard surface
- Light duty, hard, or aggregate surface
- Streets, roads graded/drained/natural surface
- 4WD, rough bladed or two-tracked surface
- Trail (foot, pack, bicycle, or as labeled) — PACK
- Route marker: Interstate; U.S.; State
- Railroad: standard gage; narrow gage
- Bridge; overpass; underpass
- Tunnel: road; railroad
- Built up area; locality; elevation — .264
- Airport; landing field; landing strip
- National boundary
- State boundary
- County boundary
- National or State reservation boundary
- Land grant boundary
- U.S. public lands survey; range, township; section
- Range, township; section line, protracted
- Power transmission line; pipeline
- Dam; dam with lock
- Cemetery; building — Cem
- Windmill; water well; spring
- Mine shaft; adit or cave; mine, quarry; gravel pit
- Campground; picnic area; US location monument
- Ruins; cliff dwelling — Ruins
- Distorted surface: strip mine, quarry; sand
- Contours: index; intermediate; supplementary
- Contour interval change
- Stream, lake: perennial; intermittent
- Rapids, large and small; falls, large and small
- Area to be submerged; marsh, swamp
- Land subject to controlled inundation
- Special area boundary
- Recreation area boundary
- National trail; back country, scenic byway

NOTE TO MAP USERS

The surface and minerals management status overprints are published as general planning and management tools. Some of the lands, surface and mineral rights, may have been shown as private lands due to the lack of information available to BLM with respect to the nature of acquisition. No warranty is made by the BLM for use of the map for purposes not intended by BLM. The official land records in the respective offices of the Bureau of Land Management or other responsible Federal agencies should be checked for up-to-date status on any specific tract of land. Inadequacies in the BLM maps should be reported to the respective Bureau of Land Management offices from which the maps were obtained.

PUBLIC ACCESS

Roads crossing public lands may be travelled by the public unless closed by signing or notice by the land management agency. Public lands intervened by private lands may not have public access. Permission is required from the private landowner to cross private land, unless access is provided by a Federal, State, or County road, or a BLM road with legal access.

RECREATIONAL SYMBOL LEGEND

- Campground
- Picnic Area
- Scenic Area
- Hiking Trail
- Fishing
- Interpretive Sign
- Interpretive Trail
- Motorboating
- Winter Recreation
- Trailhead
- Restrooms
- Drinking Water
- Boat Ramp
- Trailer Sanitary Station
- Cabin Rental
- Point of Interest
- Other Forest Service Facility
- Fee Area
- Wheelchair Accessible
- Ranger Station

RECREATION SITES, TRAILS AND AREAS LEGEND



LAND STATUS LEGEND

- Public Lands and Monuments (Admin by BLM)
- National Forest (Admin by USFS)
- National Wildlife Refuge & Mgmt Areas (Admin by USF&WS)
- National Parks and Monuments (Admin by USNPS) — NONE
- Indian Land or Reservation — NONE
- Public Lands Wilderness or Wilderness Study Area (Admin by BLM) — NONE
- National Forest Wilderness (Admin by USFS)
- National Wildlife Refuge Wilderness (Admin by USF&WS)
- National Parks/Monuments Wilderness (Admin by USNPS) — NONE
- Indian Land or Reservation Wilderness — NONE
- Bankhead-Jones Land Use Land (Admin by Acquiring Agency) — NONE
- National Grasslands (Admin by USFS) — NONE
- Military Reservation/Corps of Engineers (Admin by DOD) — NONE
- State Land
- State, County, City; Wildlife, Park and Outdoor Recreation Areas
- Oregon & California Land (O&C) Coos Bay Wagon Road (CBWR) — NONE
- Bureau of Reclamation Land (Admin by USBOR)
- Other Federal Lands (Admin by Titled Agency) — NONE
- State Land Wilderness — NONE
- Private Land

SPECIAL SYMBOL LEGEND

Route / Trail Marker
- Bureau of Land Management — 458
- Forest Service — FS375
- National Park — NP338
- Indian Reservation — IR300
- County — 264

National Wild and Scenic Rivers
Roads with Public Access

Note: Roads Partly Revised 2007

TOWNSHIP DIAGRAM

6	5	4	3	2	1
7	8	9	10	11	12
18	17	16	15	14	13
19	20	21	22	23	24
30	29	28	27	26	25
31	32	33	34	35	36

INDEX TO 1:24,000-SCALE MAPS

1	2	3	4	5	6	7	8
9	10	11	12	13	14	15	16
17	18	19	20	21	22	23	24
25	26	27	28	29	30	31	32

1 Toner Reservoir
2 Red Creek
3 Crooked Creek Pass
4 Mount Jackson
5 Mt of the Holy Cross
6 Pando
7 Copper Mountain
8 Breckenridge
9 Woody Creek
10 Ruedi Reservoir
11 Meredith
12 Nast
13 Homestake Reservoir
14 Leadville North
15 Climax
16 Alma
17 Highland Peak
18 Aspen
19 Thimble Rock
20 Mount Champion
21 Mount Massive
22 Leadville South
23 Mount Sherman
24 Fairplay West
25 Maroon Bells
26 Hayden Peak
27 New York Peak
28 Independence Pass
29 Mount Elbert
30 Granite
31 South Peak
32 Jones Hill