Figures

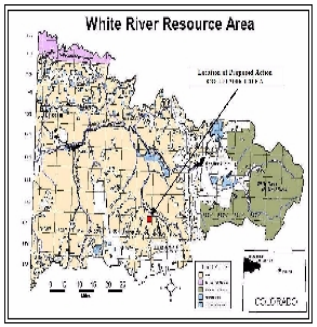



Chevron
Oil Shale R,D&D
Pilot Project Area

Figure 1

Figure 2

Chevron Proposed Facility Layout

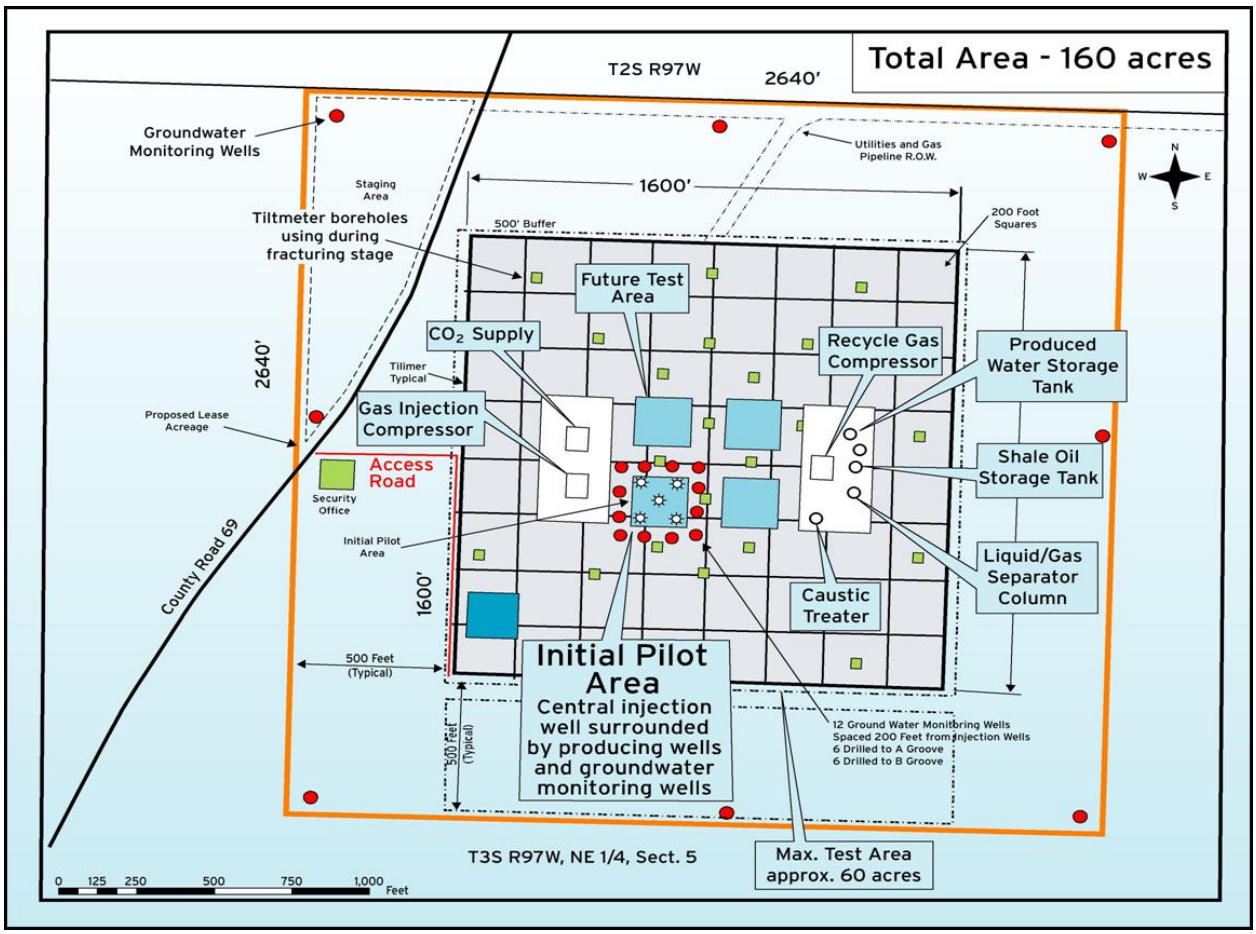



W-E Stratigraphic Section A-A'
Chevron Oil Shale Project, Piceance Basin
VJR 12/2005

Figure 4

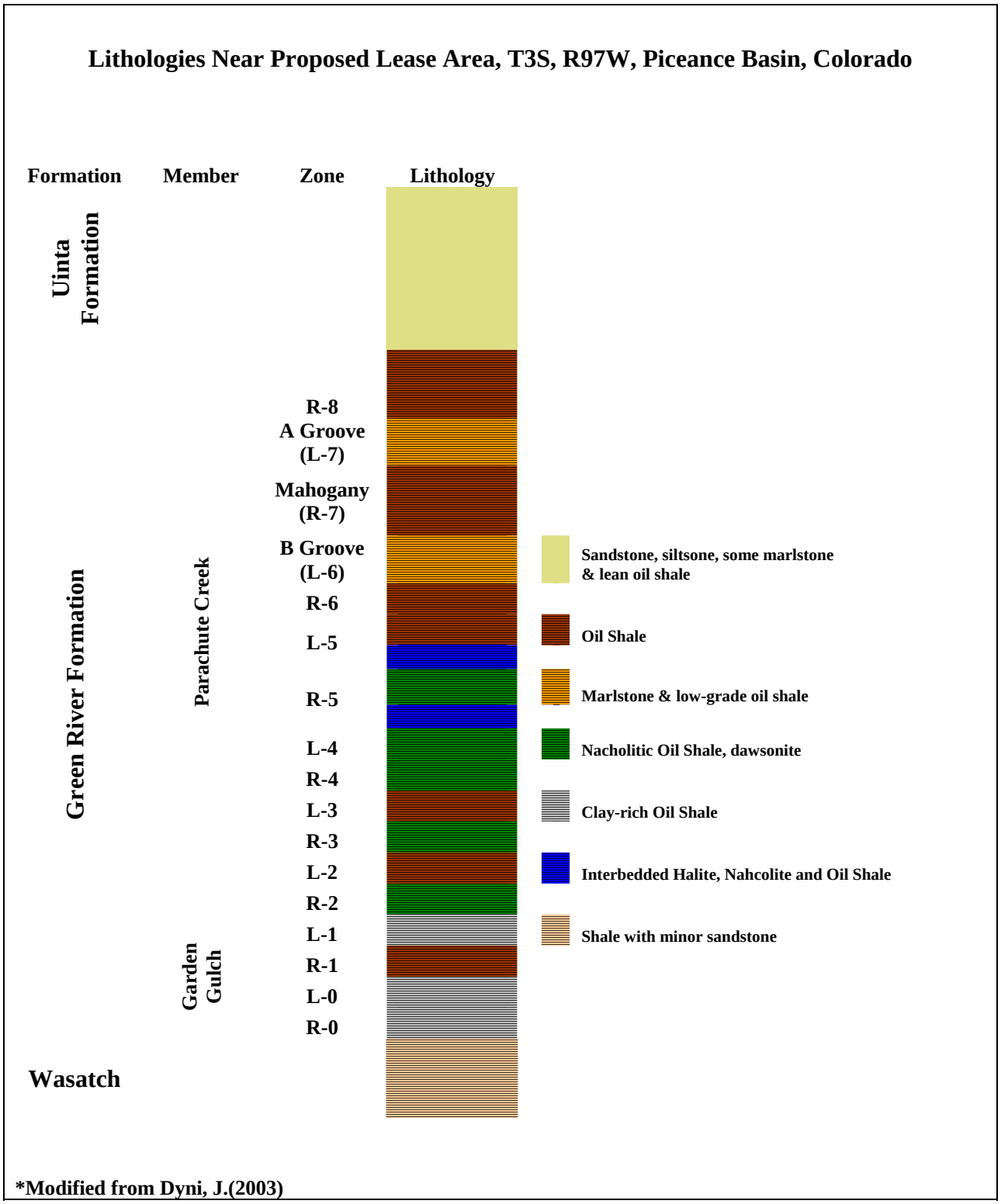

*Modified from Dyni, J.(2003)

Figure 5

Concept for Pilot Oil Shale RD&D

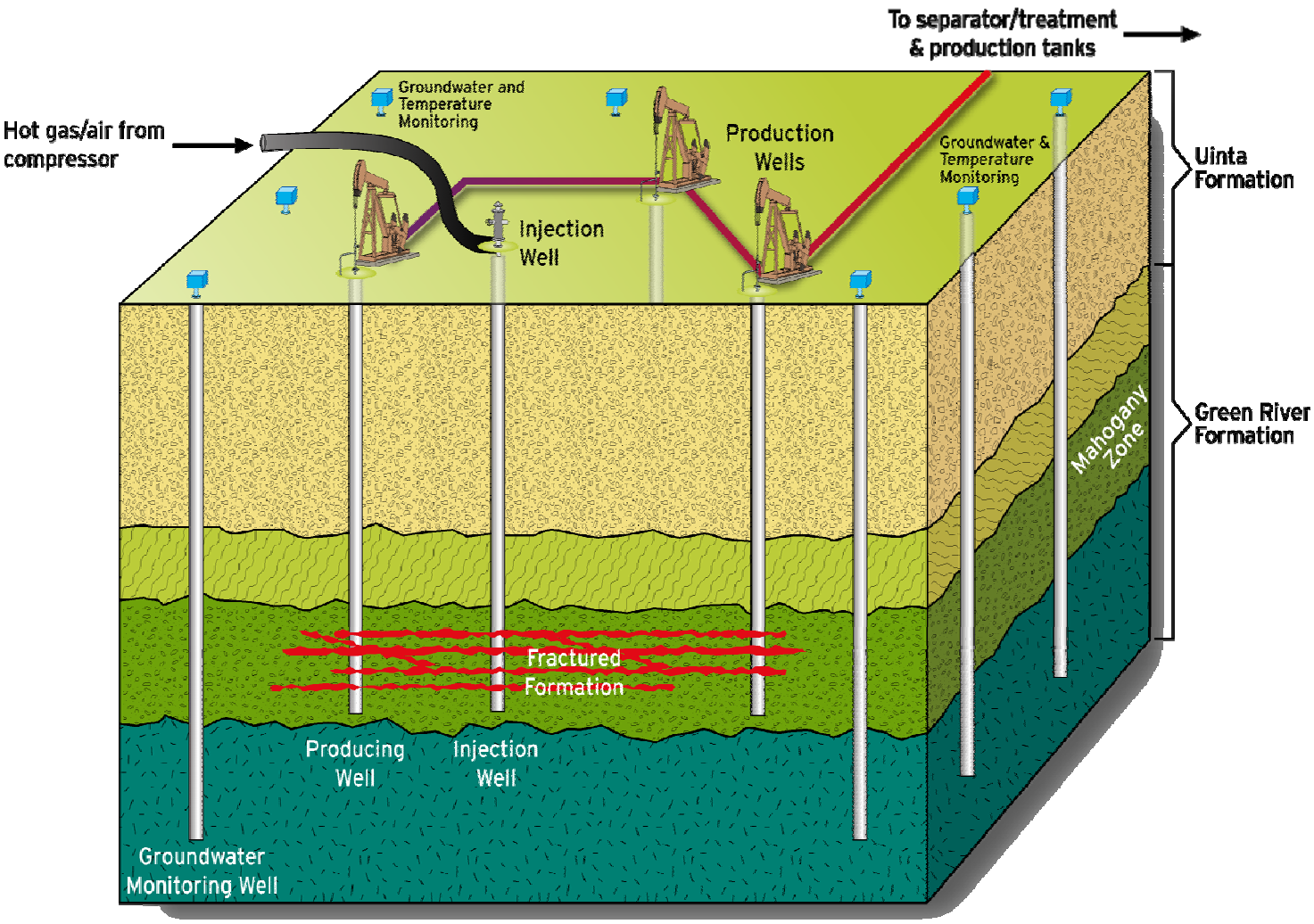

Fractured zone vertically and horizontally limited to 1 to 5 acre area approximately 50 feet high within the 200-foot thick kerogen-rich Mahogany zone.