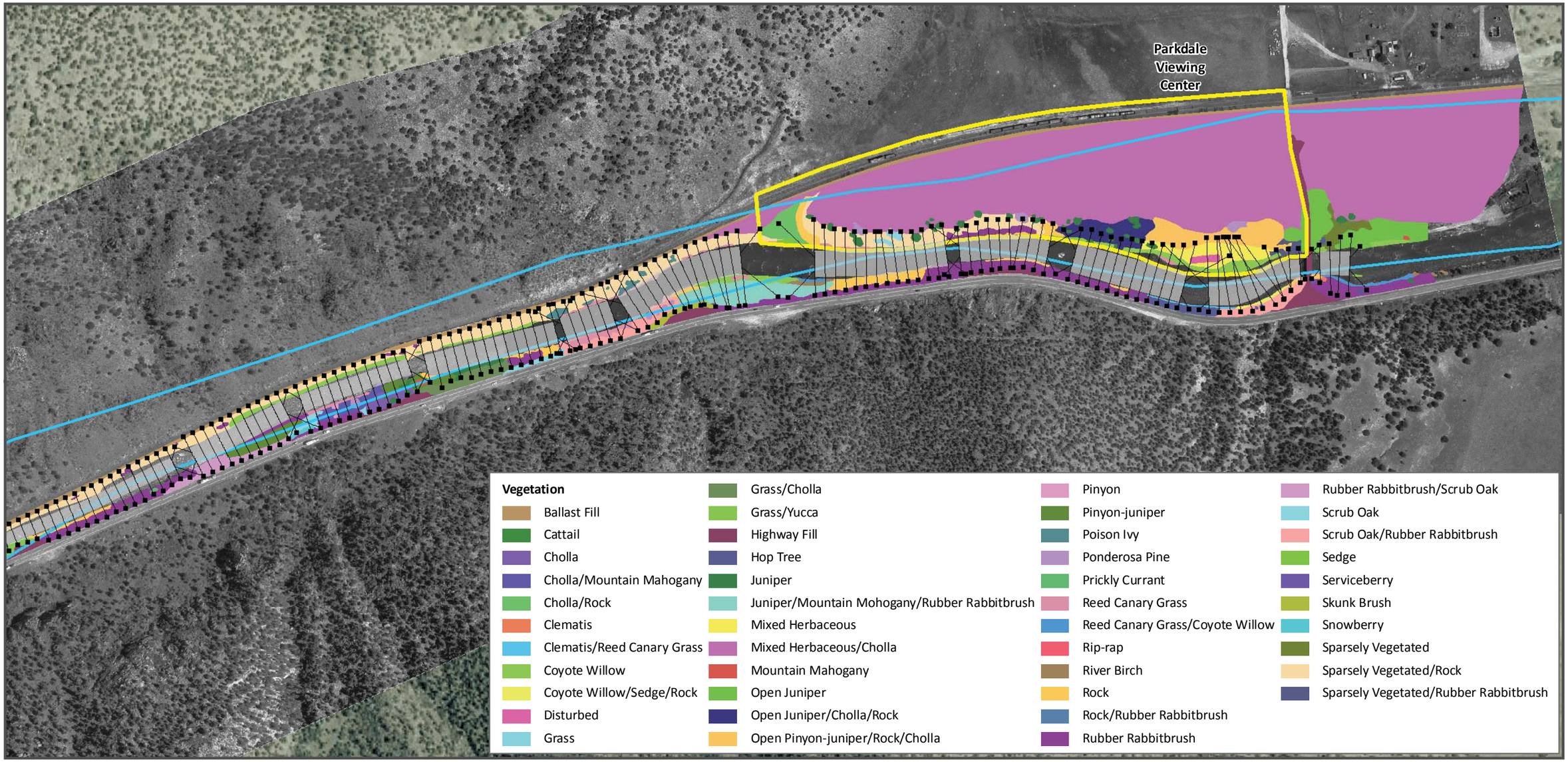

Legend

- Artists' Proposed Panels
- Artists' Proposed Cable Anchors
- Artists' Proposed Cables
- Viewing and Information Areas
- 100 Year FEMA Flood Zone

Feet
0 125 250

Data Sources:
BLM, ESRI, FEMA, OTR Corp.

Projection: State Plane, Colorado Central
Datum, North American Datum of 1983 (NAD83)

Map 3-39

Wetland, Floodplain, and Riparian Habitat

Parkdale - East

Dec. 18, 2009

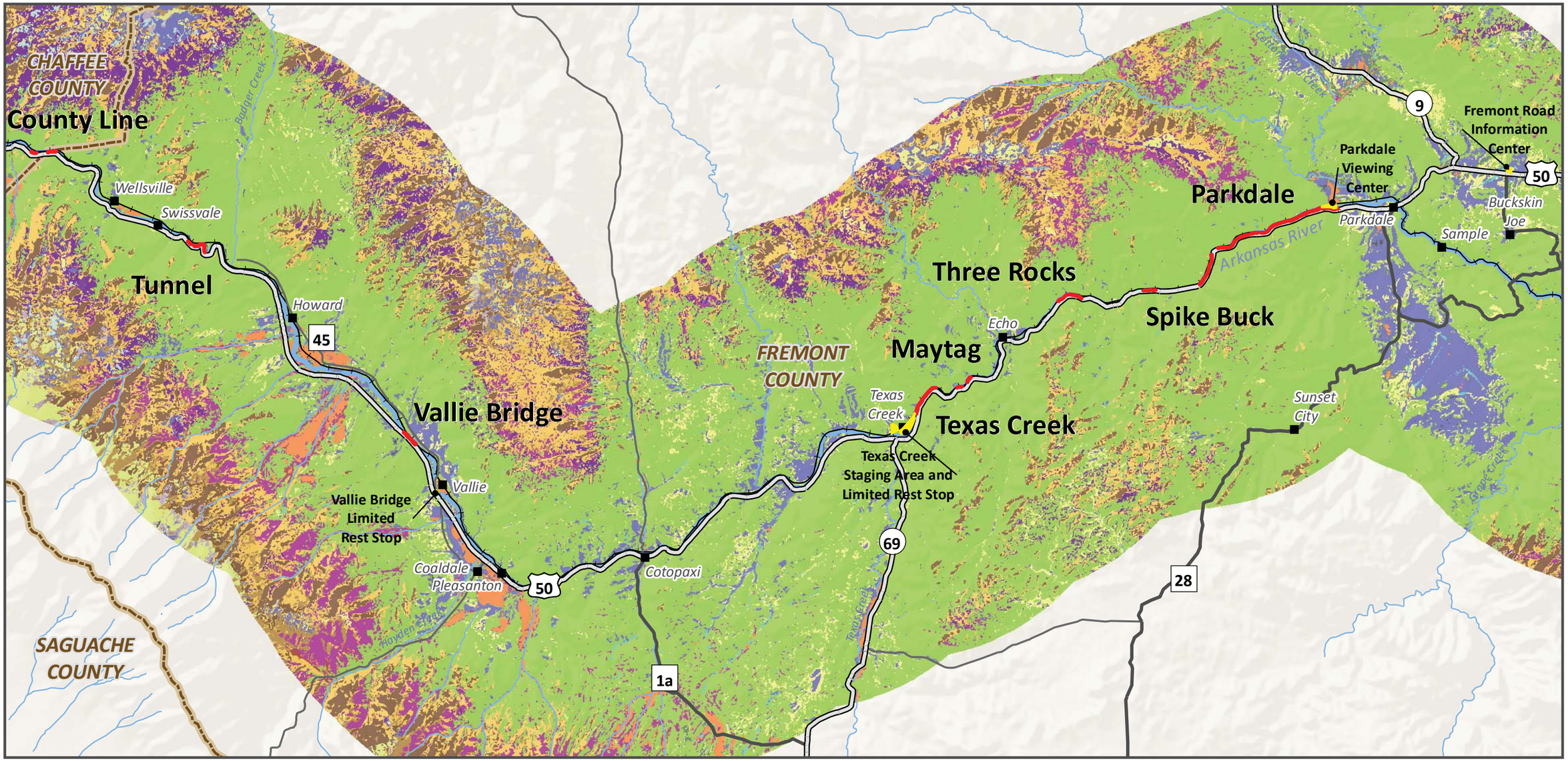

Legend

- Artists' Proposed Panels
- Viewing and Information Areas
- Populated Places
- Union Pacific Railroad
- Arkansas River
- County Boundaries

Vegetation Communities

- Developed
- Irrigated Ag
- Grassland
- Sagebrush
- Mixed Shrubland
- Rabbitbrush
- Pinon-Juniper
- Gambel Oak
- Willow
- Aspen
- Ponderosa Pine
- Englemann Spruce
- Douglas Fir
- Lodgepole Pine
- Bristlecone Pine
- Ponderosa Pine
- Exposed Rock/Soil
- Cottonwood
- Riparian
- Open Water

Miles
0 0.5 1 2

Data Sources: BLM, CDOT, CDOW, ESRI, OTR Corp.

Projection: State Plane, Colorado Central Datum, North American Datum of 1983 (NAD83)

Map 3-40

Vegetation Communities

Dec. 17, 2009



Legend

- Artists' Proposed Panels
- Artists' Proposed Cable Anchors
- Artists' Proposed Cables

Observed Weeds

- Cheatgrass
- Mullein
- Reed Canary Grass
- Siberian Elm
- Smooth Brome

Feet
0 125 250

Data Sources:
AECOM, BLM, CDOT, ESRI, OTR Corp.

Projection: State Plane, Colorado Central Datum, North American Datum of 1983 (NAD83)

Map 3-41

Noxious Weeds and Invasive Species

County Line

Dec. 18, 2009