BLM DISCLAIMER

This portion of the Christo and Jeanne-Claude *Over the River*^{TM} Design and Planning Report you are about to access was prepared by the applicant's consultants. The document's content, including alternatives and impact analysis, were developed solely by the applicant and do not represent the BLM's position, policy, or procedures. The information and data presented in this report will be thoroughly evaluated by the contractor selected by BLM to prepare the Environmental Impact Statement. The artists will be submitting additional material to BLM in the near future which will be posted to this site following agency review.

Scroll down for document section



LEGEND

- Panel Cables
- Panel Location
- US Highway 50 Mile Posts

N
W
E
S
0
60
Feet

SCALE - 1:760 or 1" = 60'

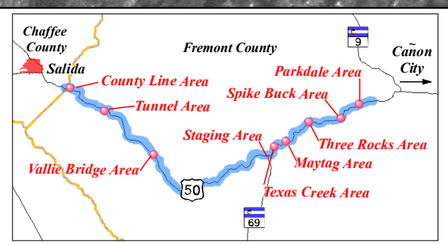

SOURCE - 1999 1/2 foot pixel resolution aerial photography provided by Golder and Associates. Panel locations, panel cables, mile posts provided by Golder and Associates. Vegetation data provided by J.F. Sato & Associates.

Map produced February 2007 by J.F. Sato & Associates

OVER THE RIVER

Copyright

Detailed Vegetation

Resource Map D.4-46 of 60

Map Document: (V:\Projects\OTR\Maps\OTR_Proposal_Maps_Dec06\Vegetation_Mapbook_11x17_061103.mxd)
2/21/2007 -- 3:46:59 PM

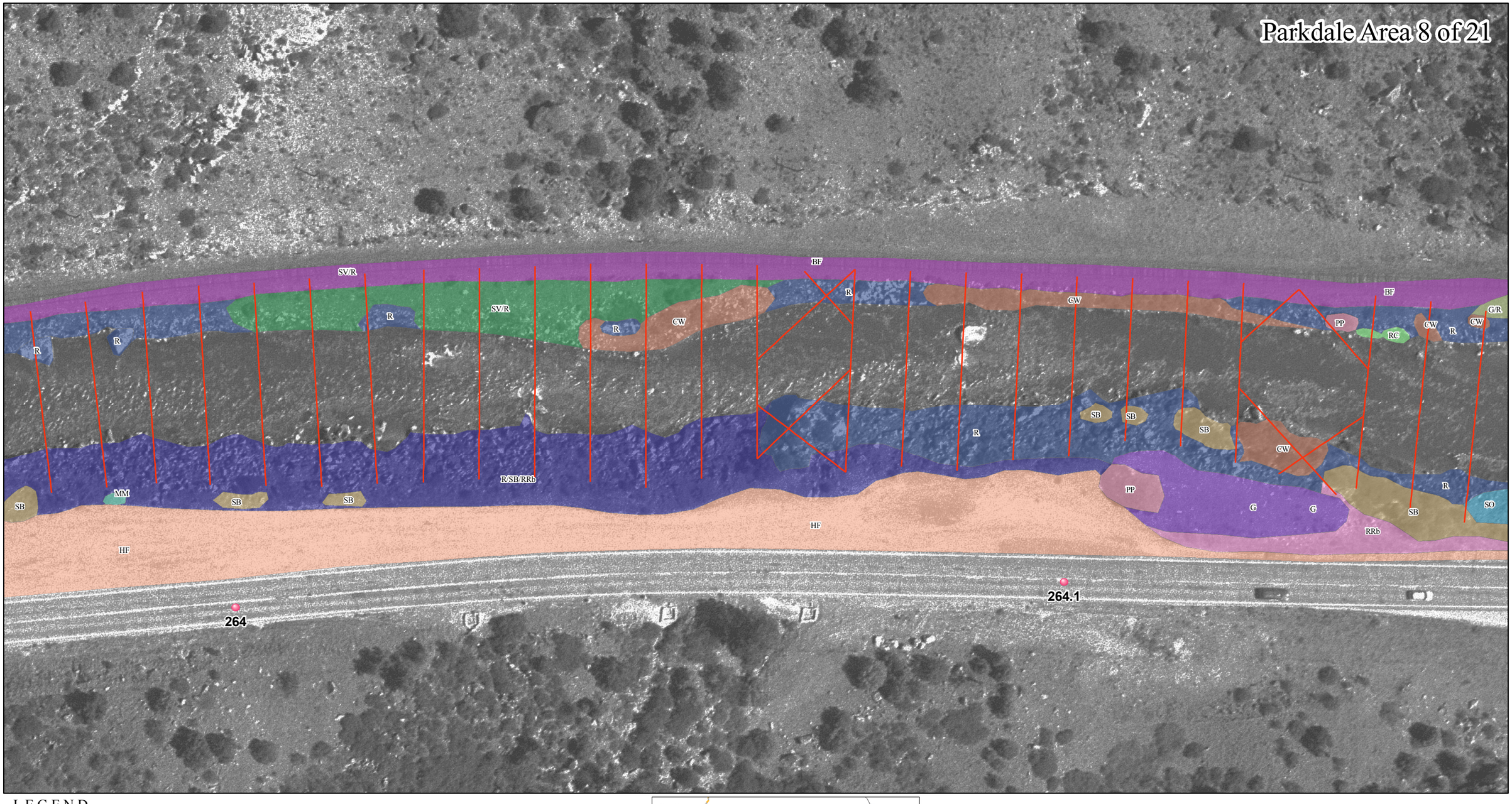

LEGEND

- Panel Cables
- Panel Location
- US Highway 50 Mile Posts

N
W E
S
0 60 Feet

SCALE - 1:760 or 1" = 60'

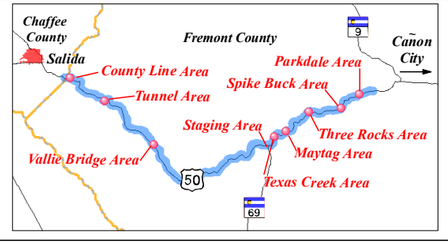

SOURCE - 1999 1/2 foot pixel resolution aerial photography provided by Golder and Associates. Panel locations, panel cables, mile posts provided by Golder and Associates. Vegetation data provided by J.F. Sato & Associates.

Map produced February 2007 by J.F. Sato & Associates

OVER THE RIVER
Copyright

Detailed Vegetation

Resource Map D.4-47 of 60

Map Document: (V:\Projects\OTR\Maps\OTR_Proposal_Maps_Dec06\Vegetation_Mapbook_11x17_061103.mxd)
2/21/2007 -- 3:46:59 PM



LEGEND

- Panel Cables
- Panel Location
- US Highway 50 Mile Posts

N
W
E
S
0
60
Feet

SCALE - 1:760 or 1" = 60'

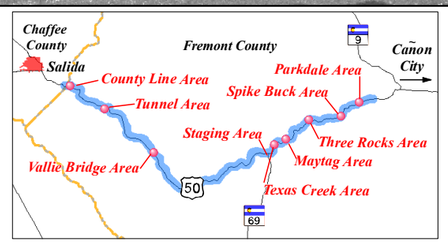

SOURCE - 1999 1/2 foot pixel resolution aerial photography provided by Golder and Associates. Panel locations, panel cables, mile posts provided by Golder and Associates. Vegetation data provided by J.F. Sato & Associates.

Map produced February 2007 by J.F. Sato & Associates

OVER THE RIVER

Copyright

Detailed Vegetation

Resource Map D.4-48 of 60

Map Document: (V:\Projects\OTR\Maps\OTR_Proposal_Maps_Dec06\Vegetation_Mapbook_11x17_061103.mxd)
2/21/2007 -- 3:46:59 PM

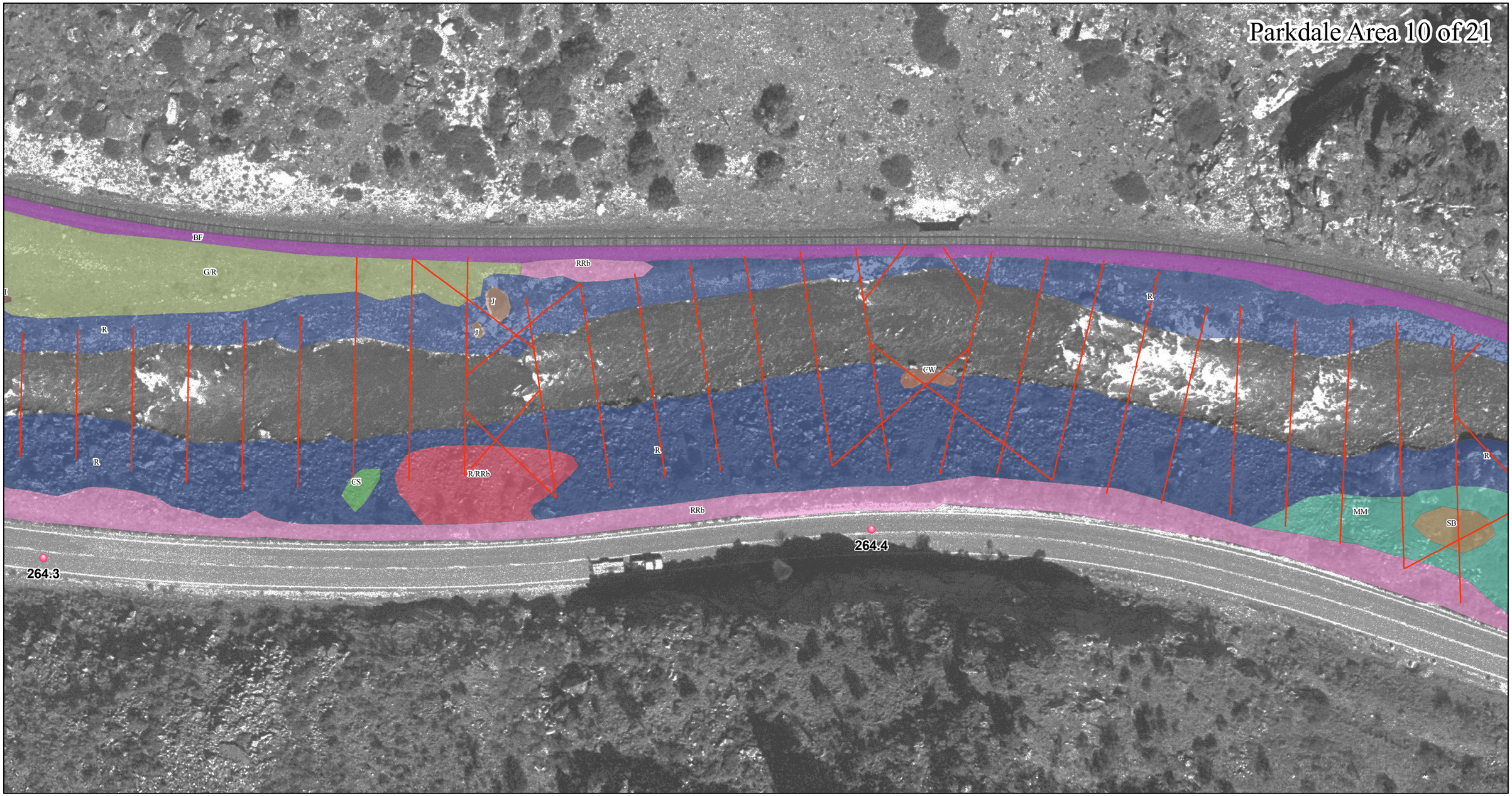

LEGEND

- Panel Cables
- Panel Location
- US Highway 50 Mile Posts

0 60 Feet

SCALE - 1:760 or 1" = 60'

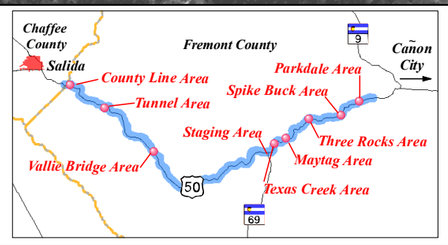

SOURCE - 1999 1/2 foot pixel resolution aerial photography provided by Golder and Associates. Panel locations, panel cables, mile posts provided by Golder and Associates. Vegetation data provided by J.F. Sato & Associates.

Map produced February 2007 by J.F. Sato & Associates

OVER THE RIVER

Copyright

Detailed Vegetation

Resource Map D.4-49 of 60

Map Document: (V:\Projects\OTR\Maps\OTR_Proposal_Maps_Dec06\Vegetation_Mapbook_11x17_061103.mxd)
2/21/2007 -- 3:46:59 PM

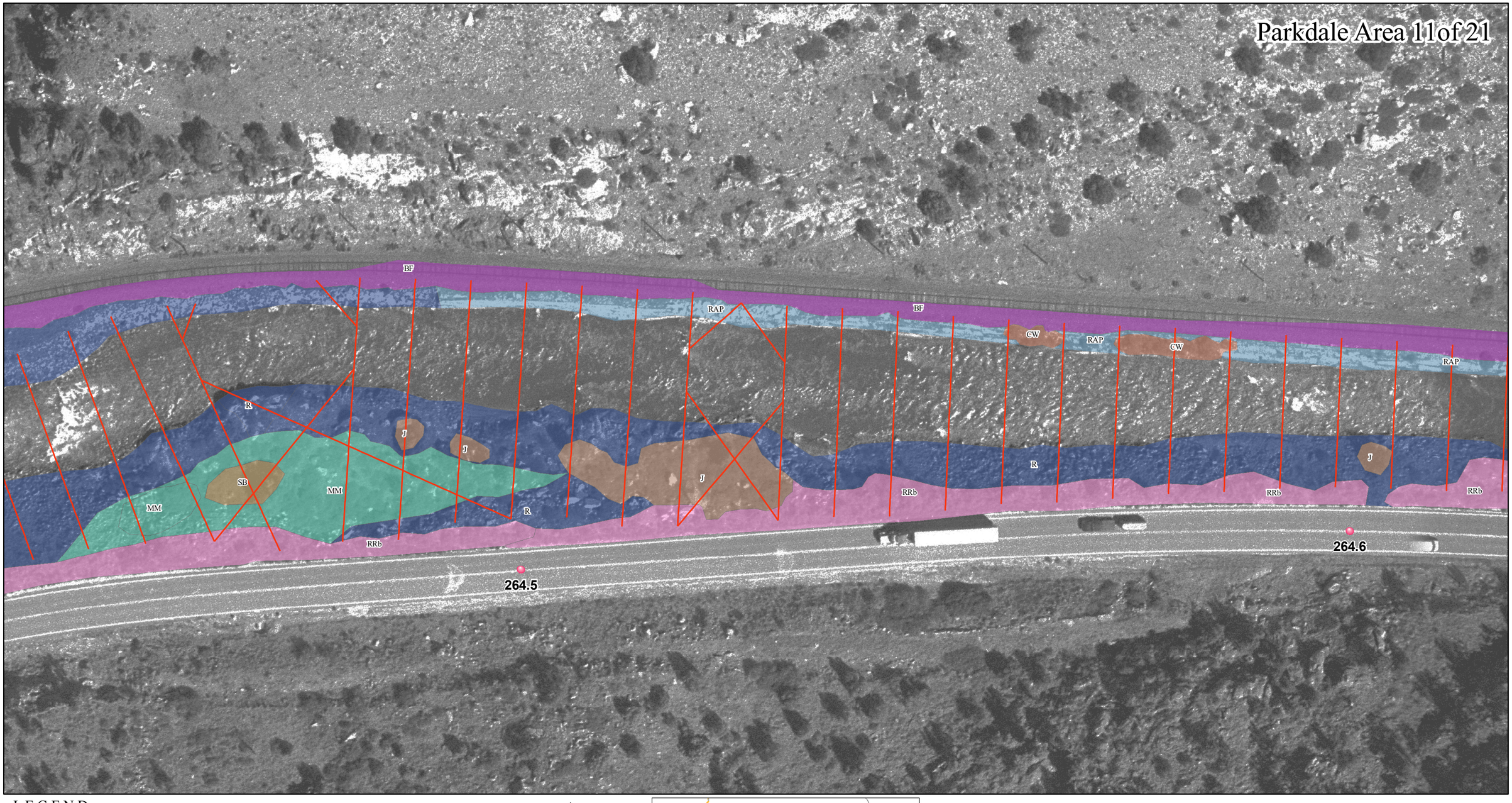

LEGEND

- Panel Cables
- Panel Location
- US Highway 50 Mile Posts

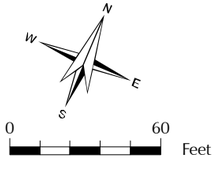

SCALE - 1:760 or 1" = 60'

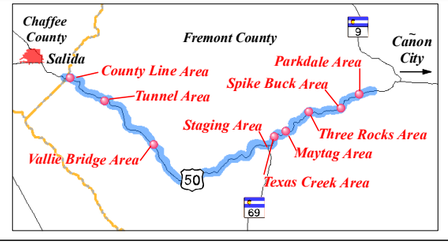

SOURCE - 1999 1/2 foot pixel resolution aerial photography provided by Golder and Associates. Panel locations, panel cables, mile posts provided by Golder and Associates. Vegetation data provided by J.F. Sato & Associates.

Map produced February 2007 by J.F. Sato & Associates

OVER THE RIVER

Copyright

Detailed Vegetation

Resource Map D.4-50 of 60

Map Document: (V:\Projects\OTR\Maps\OTR_Proposal_Maps_Dec06\Vegetation_Mapbook_11x17_061103.mxd)
2/21/2007 -- 3:46:59 PM

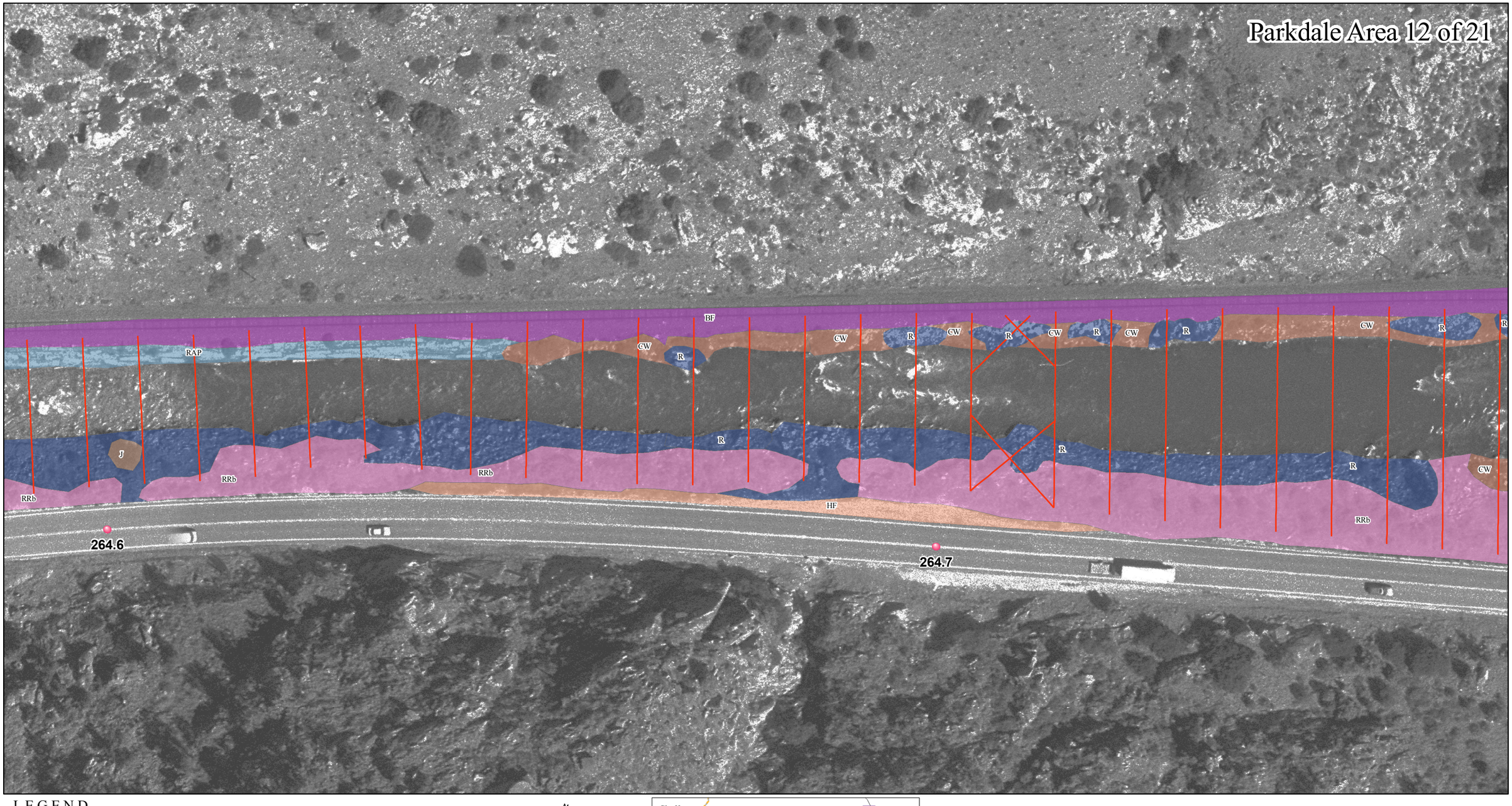

LEGEND

- Panel Cables
- Panel Location
- US Highway 50 Mile Posts

N
W
E
S

0 60 Feet

SCALE - 1:760 or 1" = 60'

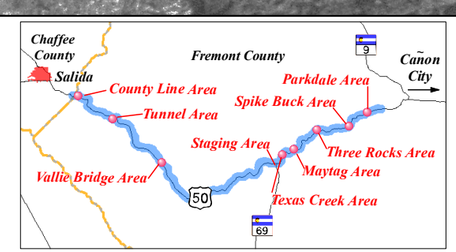

SOURCE - 1999 1/2 foot pixel resolution aerial photography provided by Golder and Associates. Panel locations, panel cables, mile posts provided by Golder and Associates. Vegetation data provided by J.F. Sato & Associates.

Map produced February 2007 by J.F. Sato & Associates

OVER THE RIVER
Copyright

Detailed Vegetation

Resource Map D.4-51 of 60

Map Document: (V:\Projects\OTR\Maps\OTR_Proposal_Maps_Dec06\Vegetation_Mapbook_11x17_061103.mxd)
2/21/2007 -- 3:46:59 PM

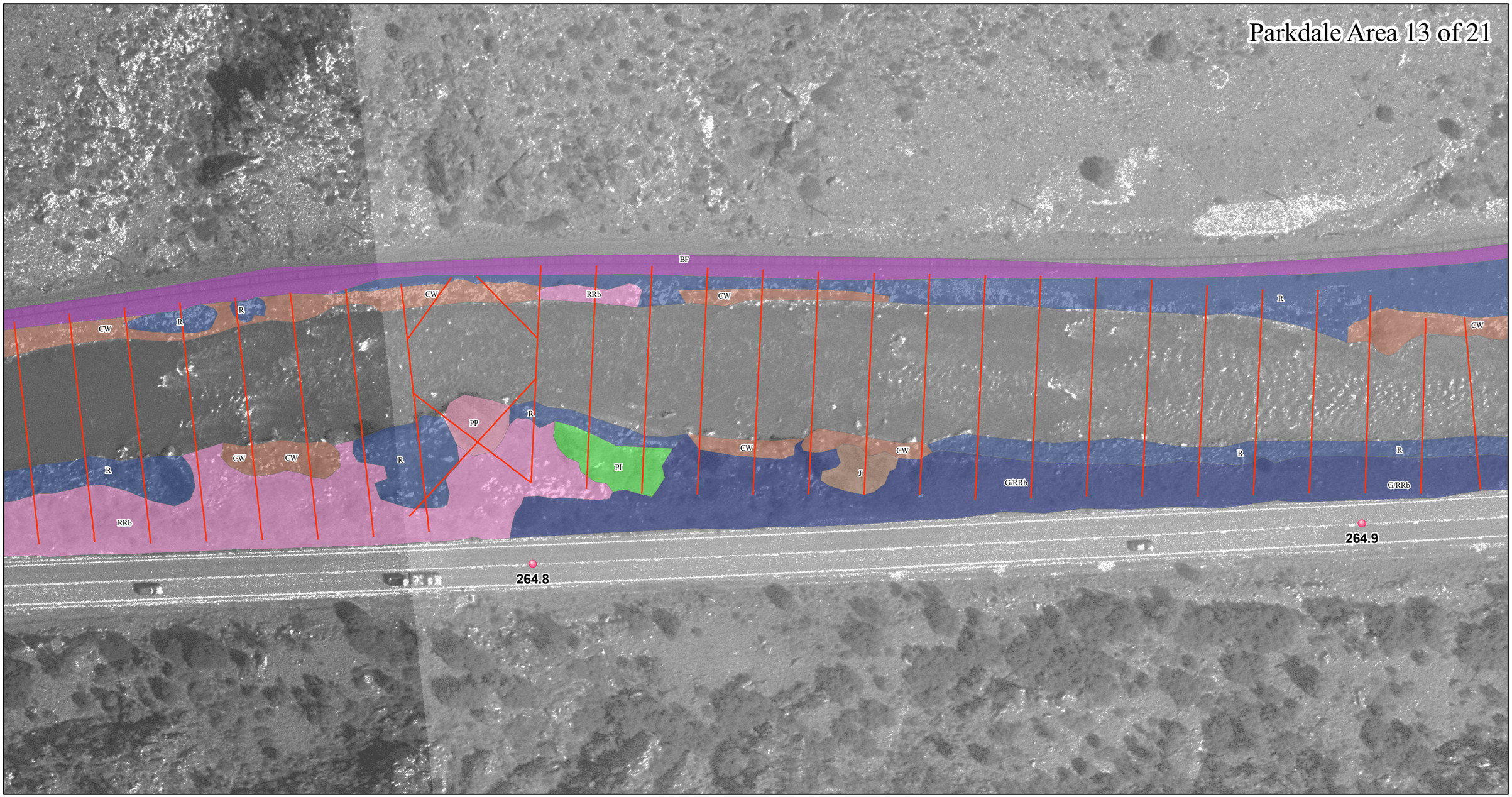

LEGEND

- Panel Cables
- Panel Location
- US Highway 50 Mile Posts

N
W
E
S
0
60
Feet

SCALE - 1:760 or 1" = 60'

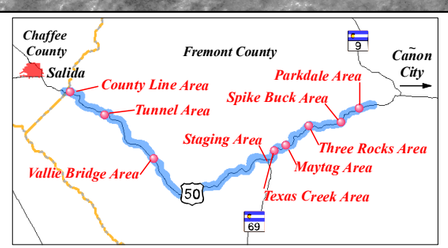

SOURCE - 1999 1/2 foot pixel resolution aerial photography provided by Golder and Associates. Panel locations, panel cables, mile posts provided by Golder and Associates. Vegetation data provided by J.F. Sato & Associates.

Map produced February 2007 by J.F. Sato & Associates

OVER THE RIVER

Copyright

Detailed Vegetation

Resource Map D.4-52 of 60

Map Document: (V:\Projects\OTR\Maps\OTR_Proposal_Maps_Dec06\Vegetation_Mapbook_11x17_061103.mxd)
2/21/2007 -- 3:46:59 PM

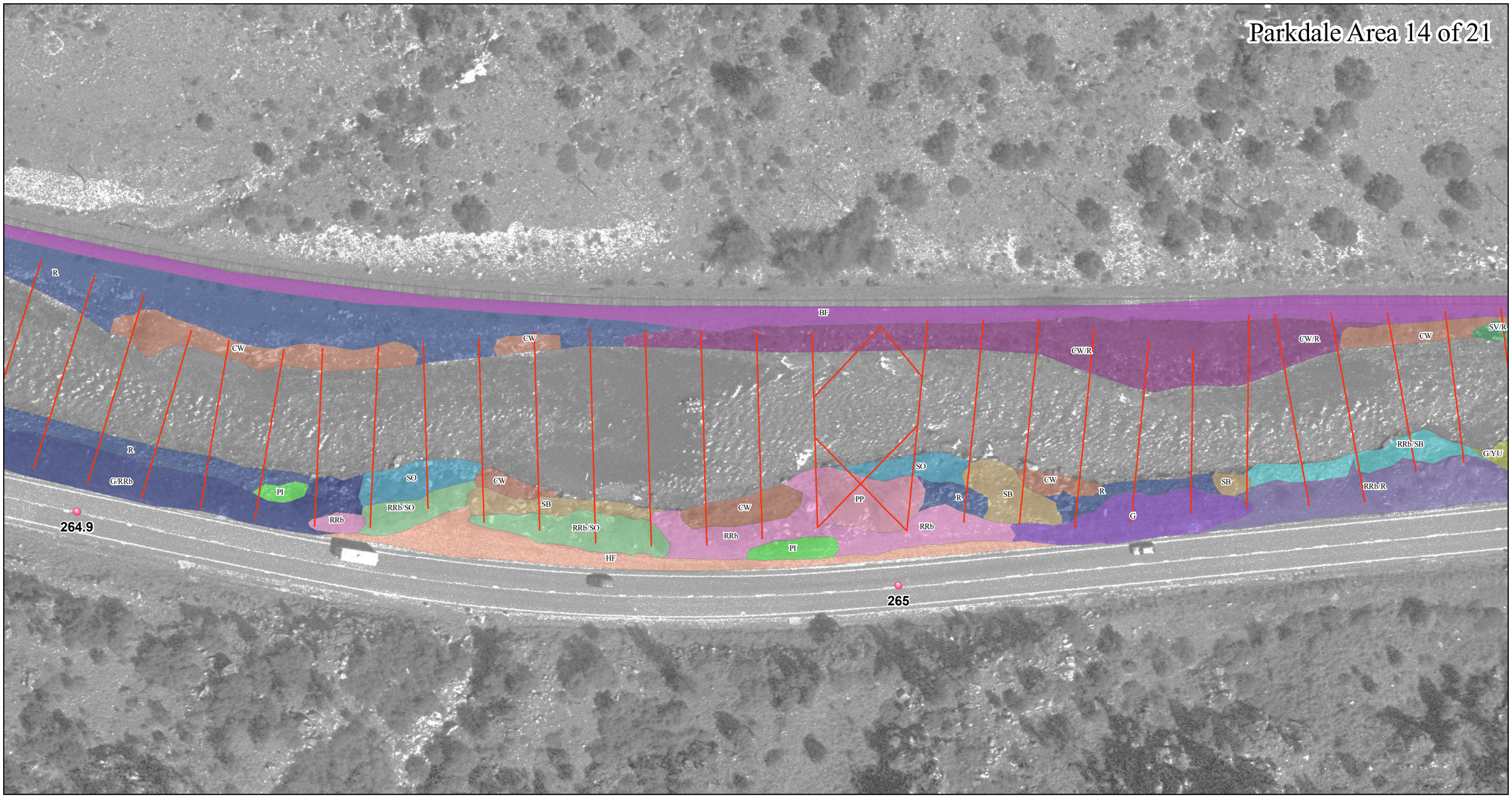

LEGEND

- Panel Cables
- Panel Location
- US Highway 50 Mile Posts

N W E S

0 60 Feet

SCALE - 1:760 or 1" = 60'

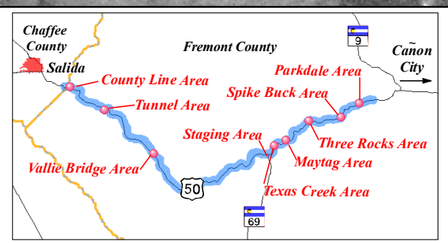

SOURCE - 1999 1/2 foot pixel resolution aerial photography provided by Golder and Associates. Panel locations, panel cables, mile posts provided by Golder and Associates. Vegetation data provided by J.F. Sato & Associates.

Map produced February 2007 by J.F. Sato & Associates

OVER THE RIVER

Copyright

Detailed Vegetation

Resource Map D.4-53 of 60

Map Document: (V:\Projects\OTR\Maps\OTR_Proposal_Maps_Dec06\Vegetation_Mapbook_11x17_061103.mxd)
2/21/2007 -- 3:46:59 PM

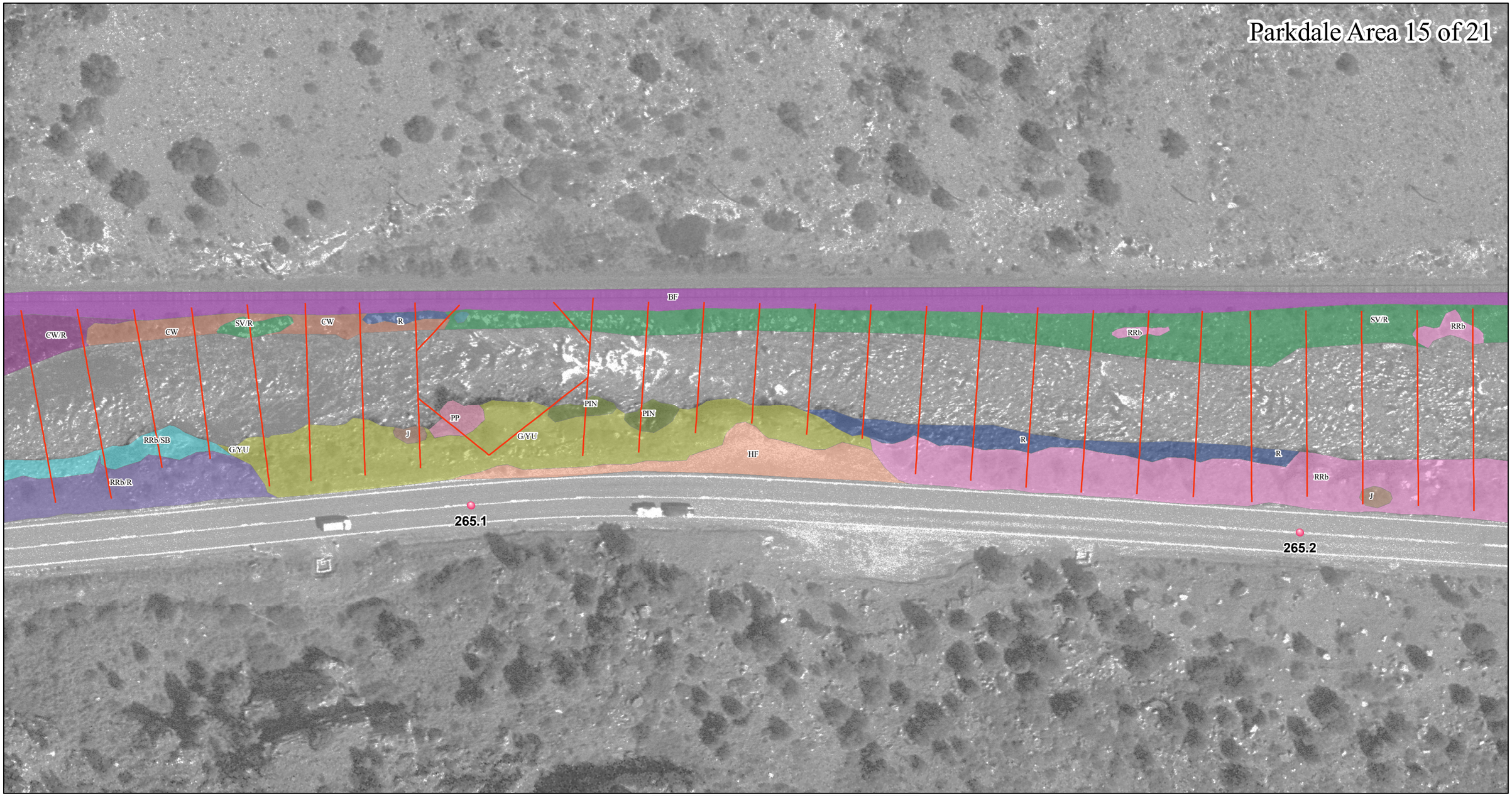

LEGEND

- Panel Cables
- Panel Location
- US Highway 50 Mile Posts

N
W
E
S

0 60 Feet

SCALE - 1:760 or 1" = 60'

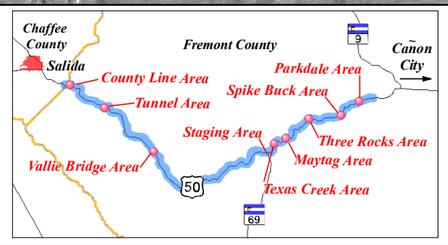

SOURCE - 1999 1/2 foot pixel resolution aerial photography provided by Golder and Associates. Panel locations, panel cables, mile posts provided by Golder and Associates. Vegetation data provided by J.F. Sato & Associates.

Map produced February 2007 by J.F. Sato & Associates

OVER THE RIVER
Copyright

Detailed Vegetation

Resource Map D.4-54 of 60

Map Document: (V:\Projects\OTR\Maps\OTR_Proposal_Maps_Dec06\Vegetation_Mapbook_11x17_061103.mxd)
2/21/2007 -- 3:46:59 PM

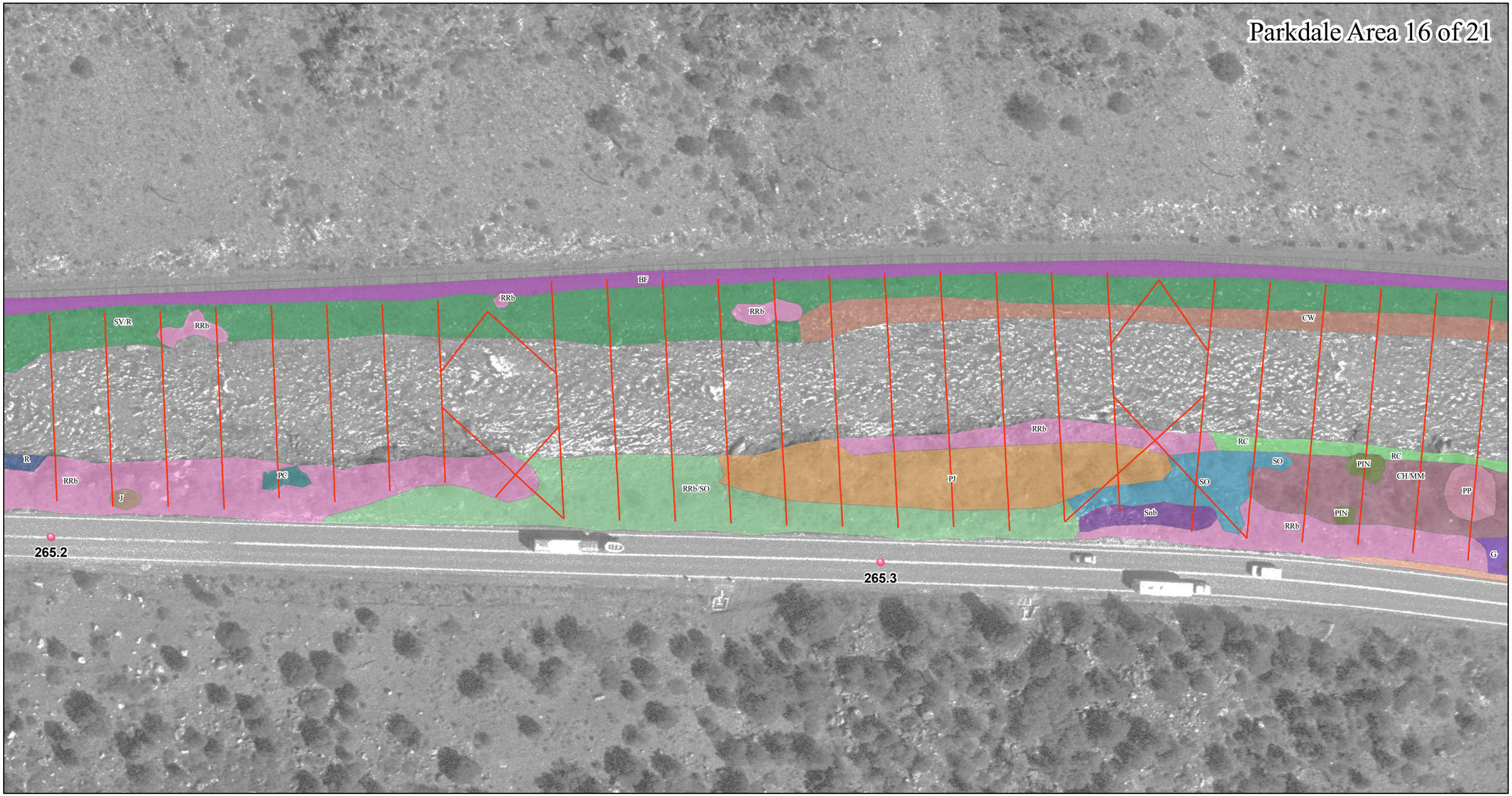

LEGEND

- Panel Cables
- Panel Location
- US Highway 50 Mile Posts

N W E S

0 60 Feet

SCALE - 1:760 or 1" = 60'

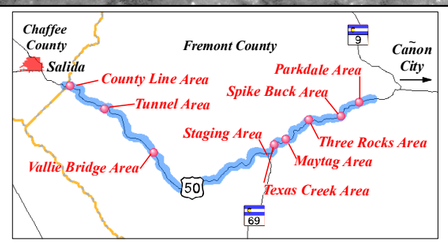

SOURCE - 1999 1/2 foot pixel resolution aerial photography provided by Golder and Associates. Panel locations, panel cables, mile posts provided by Golder and Associates. Vegetation data provided by J.F. Sato & Associates.

Map produced February 2007 by J.F. Sato & Associates

OVER THE RIVER

Copyright

Detailed Vegetation

Resource Map D.4-55 of 60

Map Document: (V:\Projects\OTR\Maps\OTR_Proposal_Maps_Dec06\Vegetation_Mapbook_11x17_061103.mxd)
2/21/2007 -- 3:46:59 PM

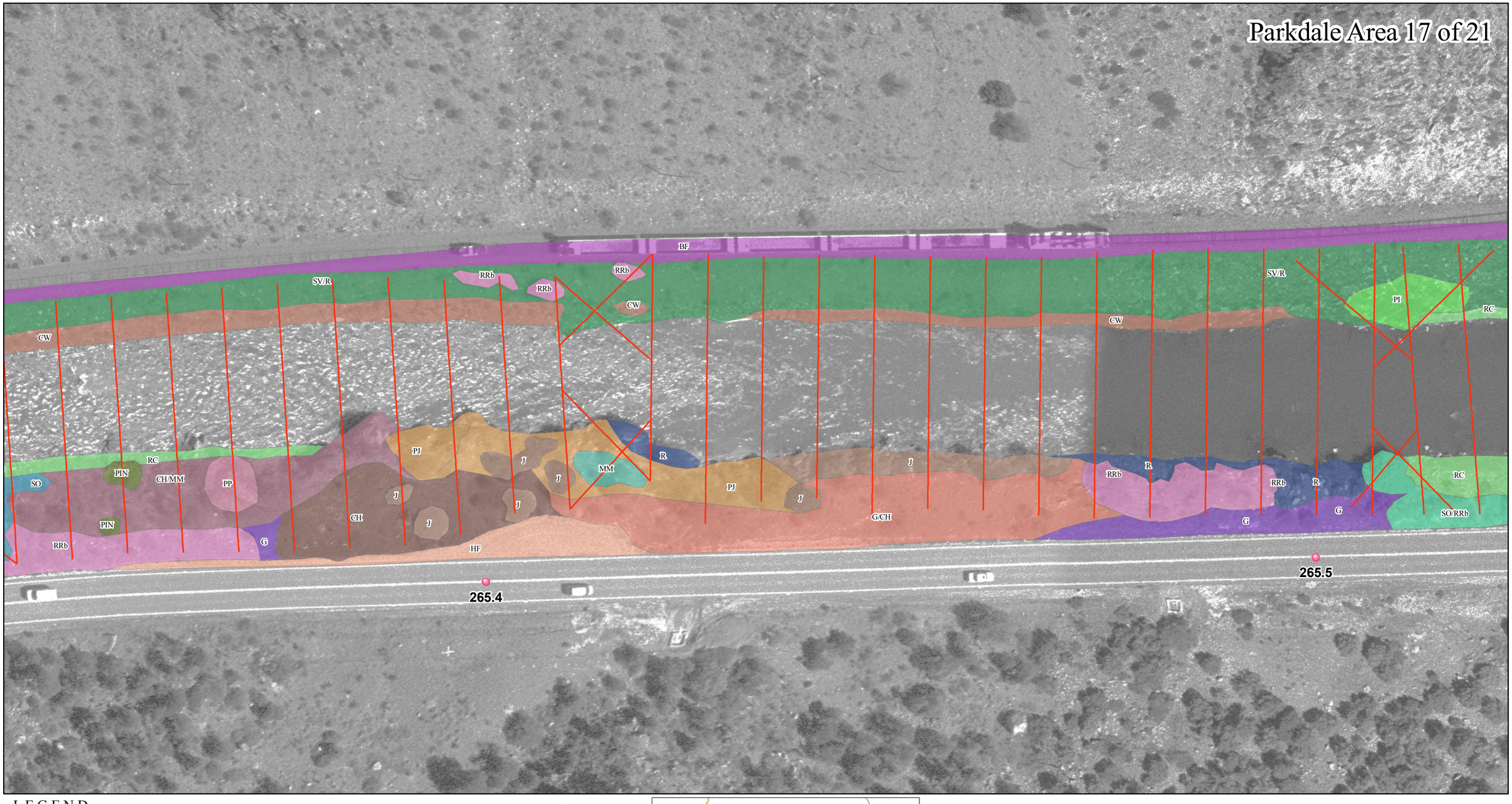

LEGEND

- Panel Cables
- Panel Location
- US Highway 50 Mile Posts

N W E S

0 60 Feet

SCALE - 1:760 or 1" = 60'

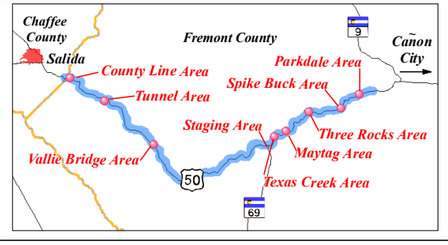

SOURCE - 1999 1/2 foot pixel resolution aerial photography provided by Golder and Associates. Panel locations, panel cables, mile posts provided by Golder and Associates. Vegetation data provided by J.F. Sato & Associates.

Map produced February 2007 by J.F. Sato & Associates

OVER THE RIVER

Copyright

Detailed Vegetation

Resource Map D.4-56 of 60

Map Document: (V:\Projects\OTR\Maps\OTR_Proposal_Maps_Dec06\Vegetation_Mapbook_11x17_061103.mxd)
2/21/2007 -- 3:46:59 PM

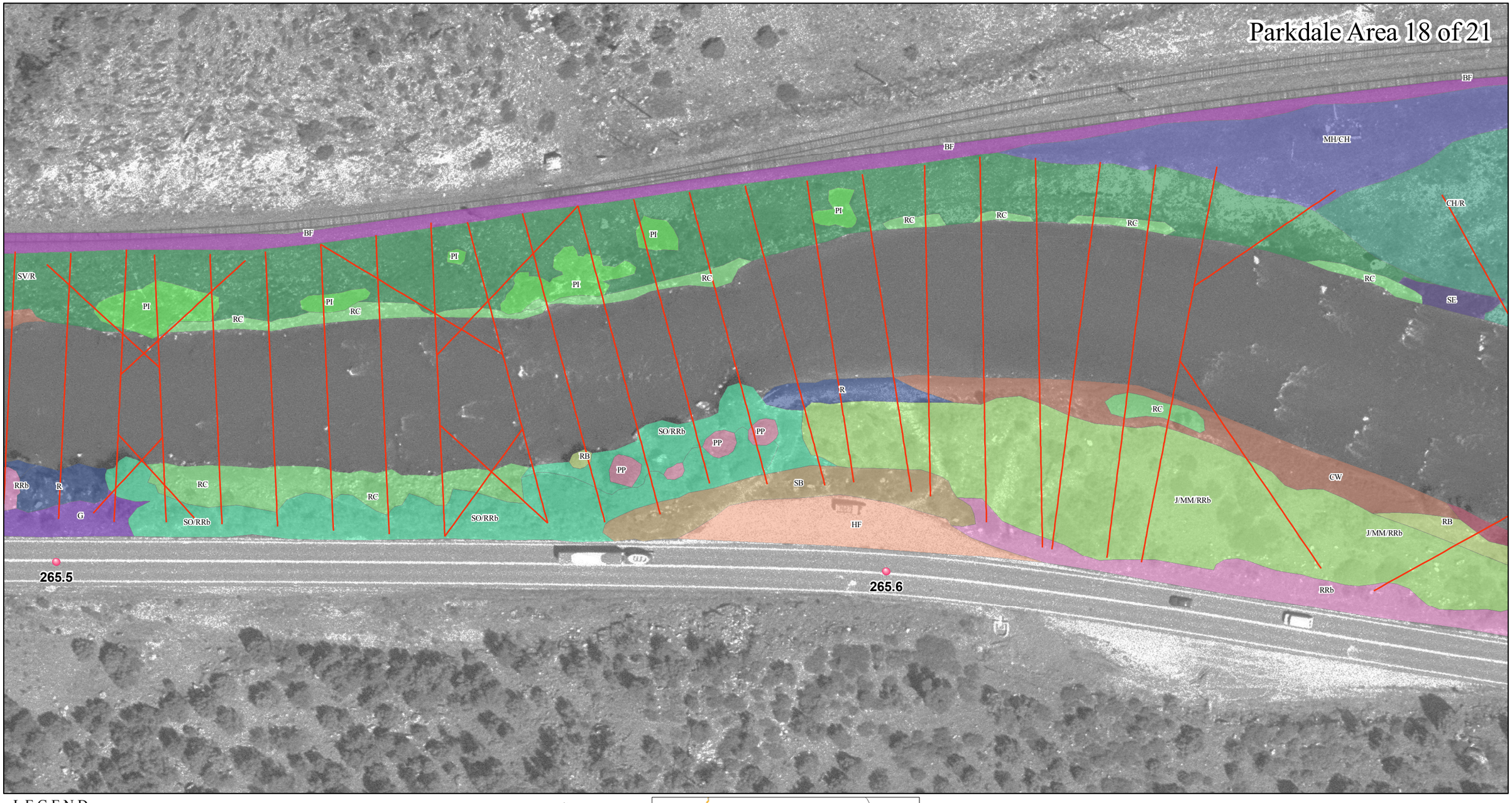

LEGEND

- Panel Cables
- Panel Location
- US Highway 50 Mile Posts

N W E S

0 60 Feet

SCALE - 1:760 or 1" = 60'

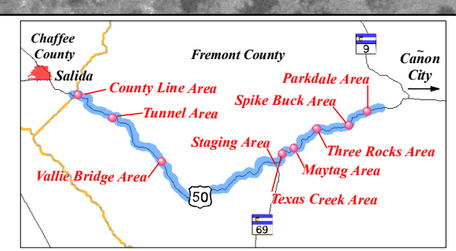

SOURCE - 1999 1/2 foot pixel resolution aerial photography provided by Golder and Associates. Panel locations, panel cables, mile posts provided by Golder and Associates. Vegetation data provided by J.F. Sato & Associates.

Map produced February 2007 by J.F. Sato & Associates

OVER THE RIVER
Copyright

Detailed Vegetation

Resource Map D.4-57 of 60

Map Document: (V:\Projects\OTR\Maps\OTR_Proposal_Maps_Dec06\Vegetation_Mapbook_11x17_061103.mxd)
2/21/2007 -- 3:46:59 PM

Parkdale Area 19 of 21

BF
MH/CH
R
CH/R
J
SV/R
PP
RC
SE
SO
RC
R/RRb
CW
RB
RC/CW
RB
J/MM/RRb
RRb
R
RRb
HF
265.7
265.8

LEGEND

- Panel Cables
- Panel Location
- US Highway 50 Mile Posts

N
W
E
S
0
60
Feet

SCALE - 1:760 or 1" = 60'

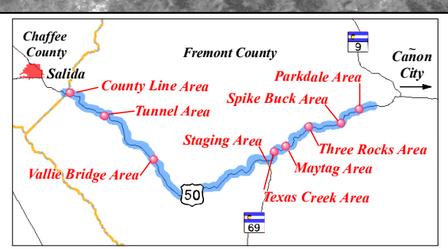

SOURCE - 1999 1/2 foot pixel resolution aerial photography provided by Golder and Associates. Panel locations, panel cables, mile posts provided by Golder and Associates. Vegetation data provided by J.F. Sato & Associates.

Map produced February 2007 by J.F. Sato & Associates

OVER THE RIVER
Copyright

Detailed Vegetation

Resource Map D.4-58 of 60

Map Document: (V:\Projects\OTR\Maps\OTR_Proposal_Maps_Dec06\Vegetation_Mapbook_11x17_061103.mxd)
2/21/2007 -- 3:46:59 PM

Parkdale Area 20 of 21

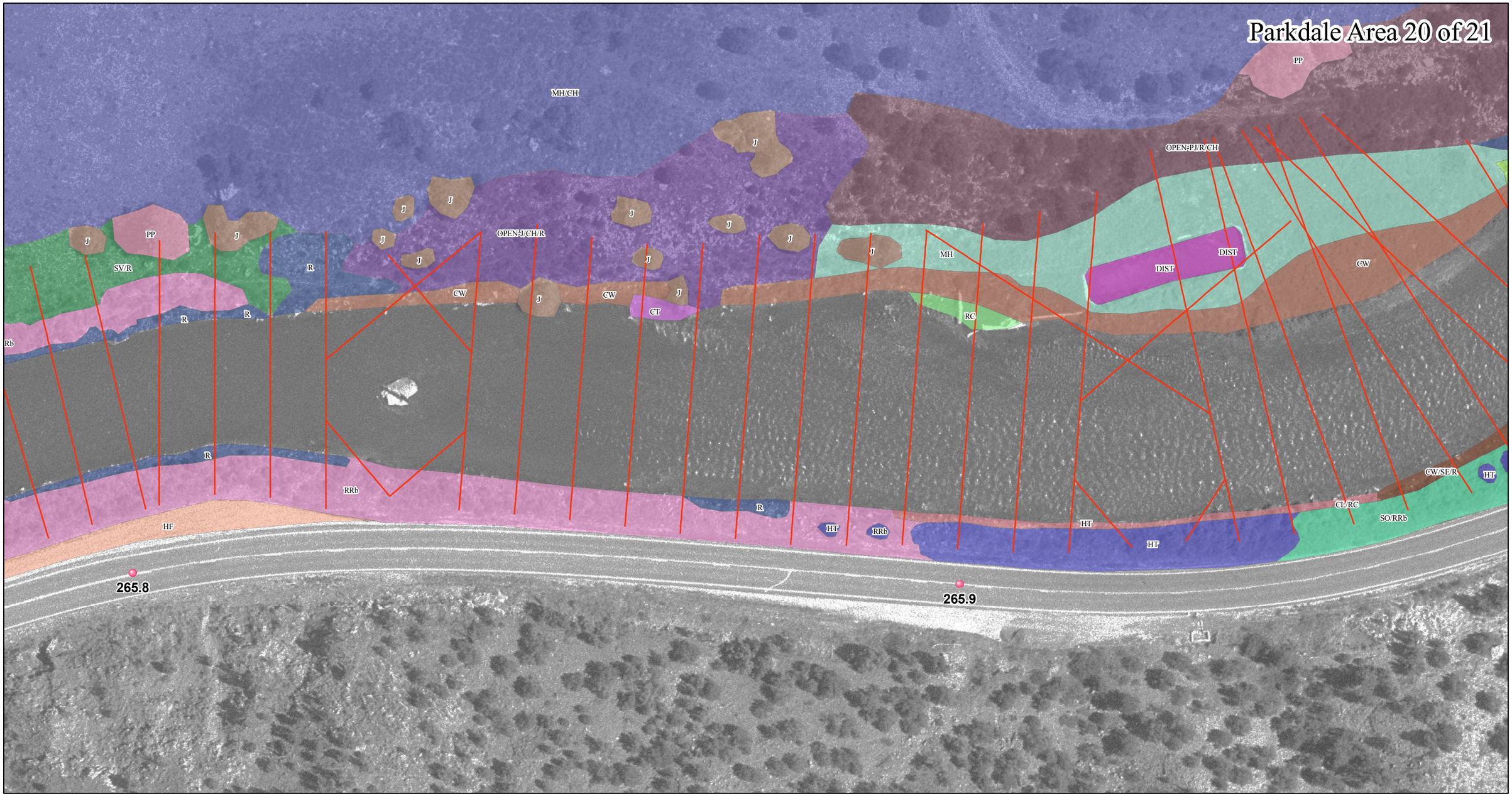

LEGEND

- Panel Cables
- Panel Location
- US Highway 50 Mile Posts

N W E S

0 60 Feet

SCALE - 1:760 or 1" = 60'

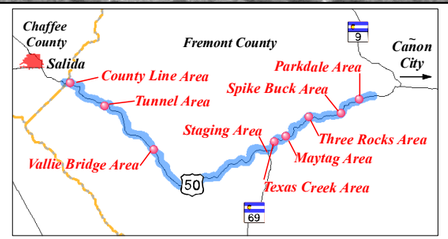

SOURCE - 1999 1/2 foot pixel resolution aerial photography provided by Golder and Associates. Panel locations, panel cables, mile posts provided by Golder and Associates. Vegetation data provided by J.F. Sato & Associates.

Map produced February 2007 by J.F. Sato & Associates

OVER THE RIVER
Copyright

Detailed Vegetation

Resource Map D.4-59 of 60

Map Document: (V:\Projects\OTR\Maps\OTR_Proposal_Maps_Dec06\Vegetation_Mapbook_11x17_061103.mxd)
2/21/2007 -- 3:46:59 PM

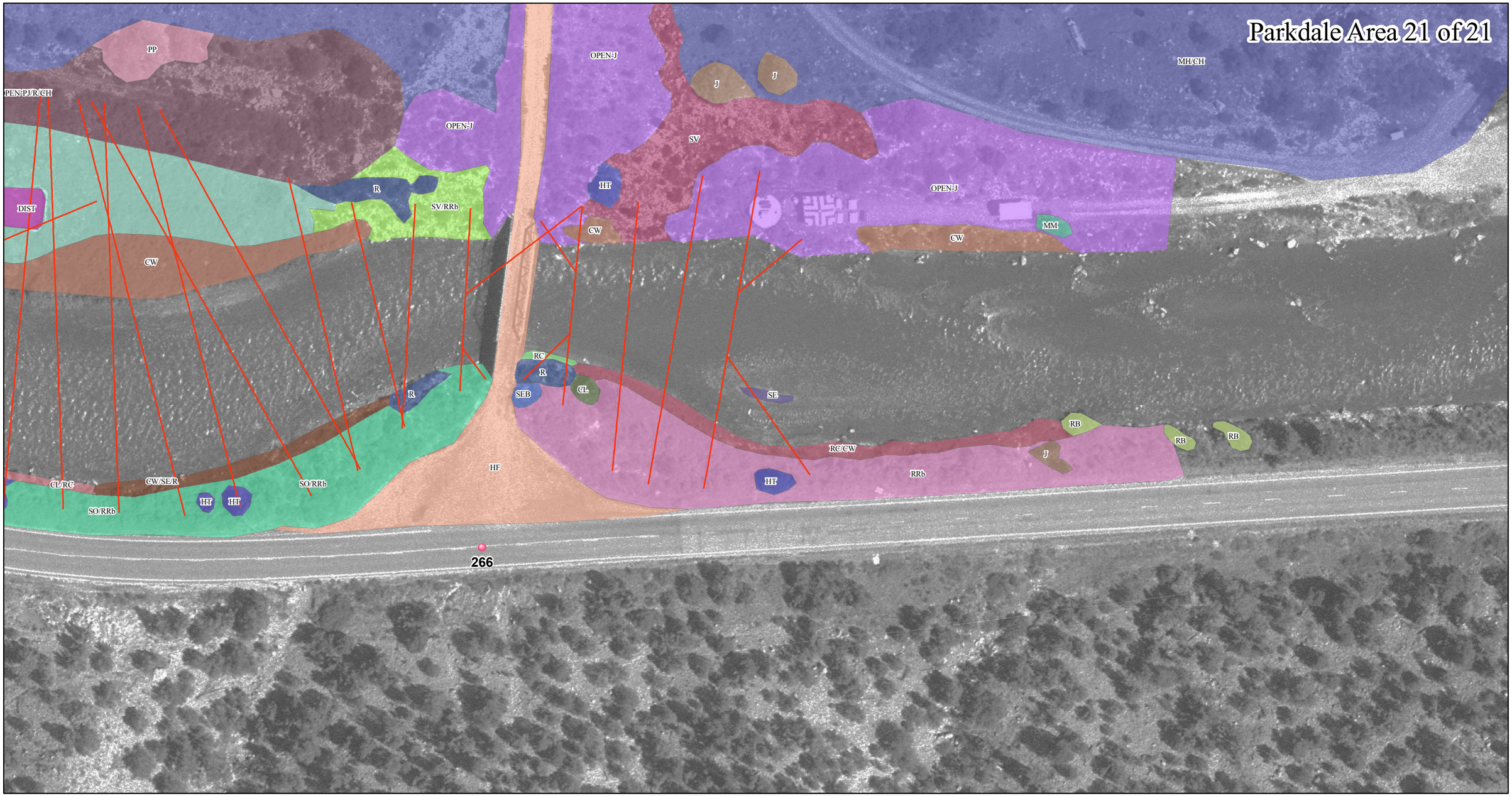

LEGEND

- Panel Cables
- Panel Location
- US Highway 50 Mile Posts

N
W E
S
0 60
Feet

SCALE - 1:760 or 1" = 60'

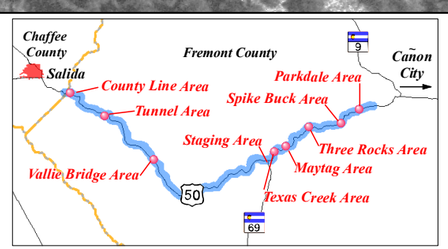

SOURCE - 1999 1/2 foot pixel resolution aerial photography provided by Golder and Associates. Panel locations, panel cables, mile posts provided by Golder and Associates. Vegetation data provided by J.F. Sato & Associates.

Map produced February 2007 by J.F. Sato & Associates

OVER THE RIVER
Copyright

Detailed Vegetation

Resource Map D.4-60 of 60