Arkansas Hills Trail System

Proposed Time Trial Course for All Competitors

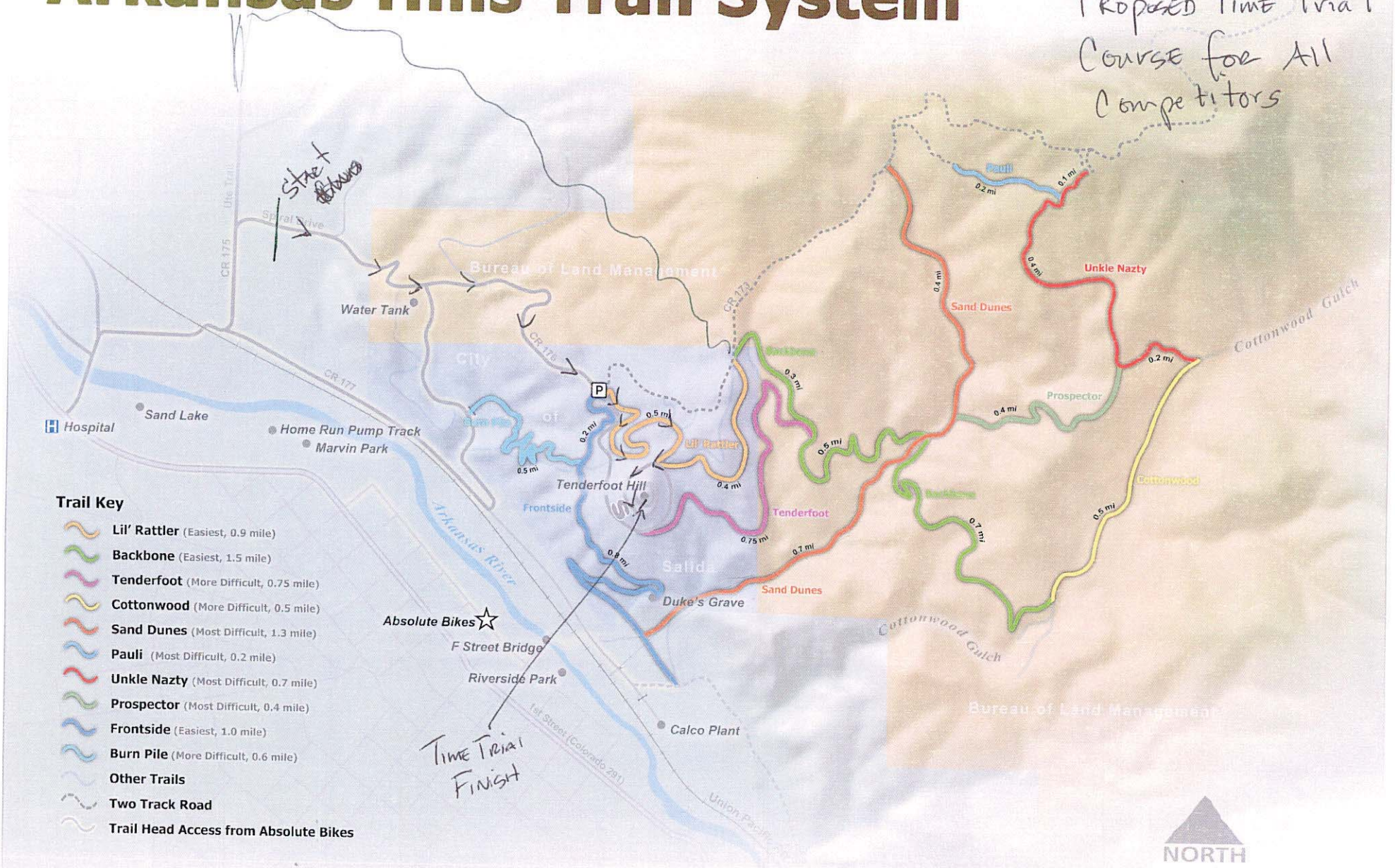

Trail Key

- Lil' Rattler (Easiest, 0.9 mile)
- Backbone (Easiest, 1.5 mile)
- Tenderfoot (More Difficult, 0.75 mile)
- Cottonwood (More Difficult, 0.5 mile)
- Sand Dunes (Most Difficult, 1.3 mile)
- Pauli (Most Difficult, 0.2 mile)
- Unkle Nazty (Most Difficult, 0.7 mile)
- Prospector (Most Difficult, 0.4 mile)
- Frontside (Easiest, 1.0 mile)
- Burn Pile (More Difficult, 0.6 mile)
- Other Trails
- Two Track Road
- Trail Head Access from Absolute Bikes

SALIDA MOUNTAIN TRAILS

City Of SALIDA

Salida Area Parks Open Space & Trails

ABSOLUTE BIKES SALIDA COLORADO

IMBA INTERNATIONAL MOUNTAIN BICYCLING ASSOCIATION

Arrowhead Trails, Inc. Your trail partner for the Twenty First Century

Arkansas Hills Trail System

Proposed Course for Pro & Category 1

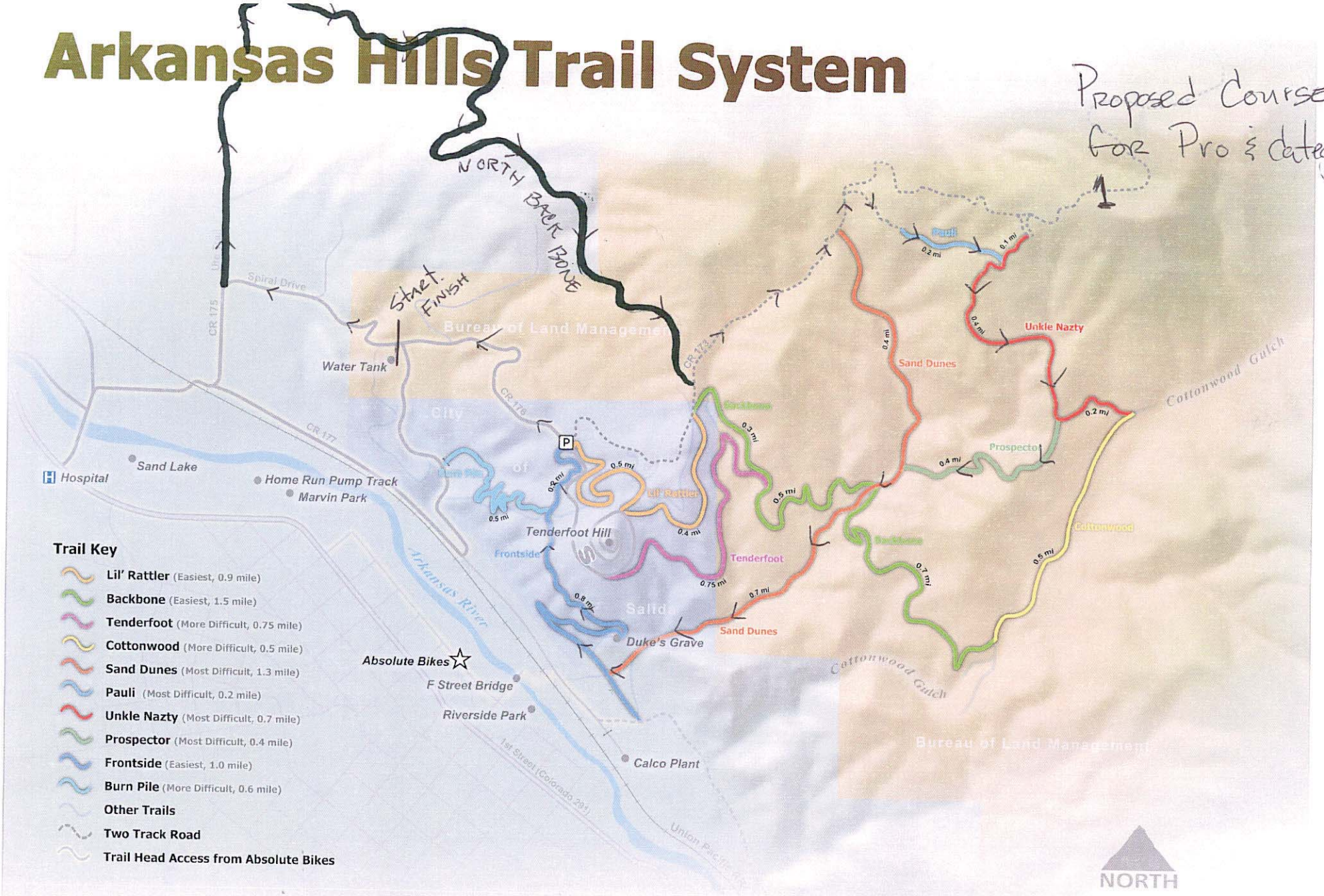

SALIDA MOUNTAIN TRAILS

City of SALIDA

Salida Area Parks, Open Space & Trails

ABSOLUTE BIKES SALIDA COLORADO

IMBA INTERNATIONAL MOUNTAIN BICYCLING ASSOCIATION

Arrowhead Trails, Inc. Your trail partner for the Twenty First Century

Arkansas Hills Trail System

Proposed course for Jr. 14 & Under, Category 1 & Category 3

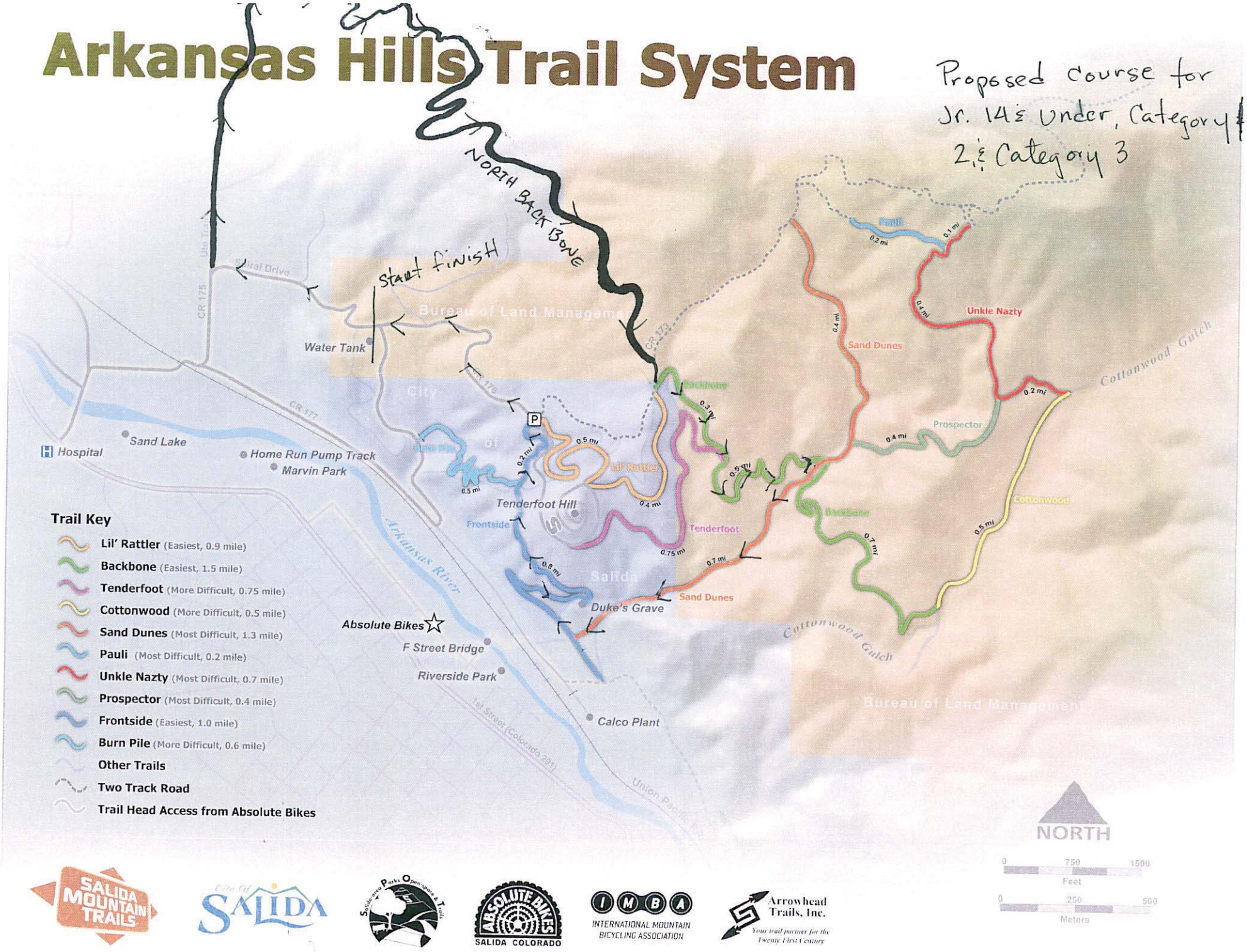

SALIDA MOUNTAIN TRAILS

City Of SALIDA

Salida Area Parks, Open Space & Trails

ABSOLUTE BIKES SALIDA COLORADO

IMBA INTERNATIONAL MOUNTAIN BICYCLING ASSOCIATION

Arrowhead Trails, Inc. Your trail partner for the Twenty First Century