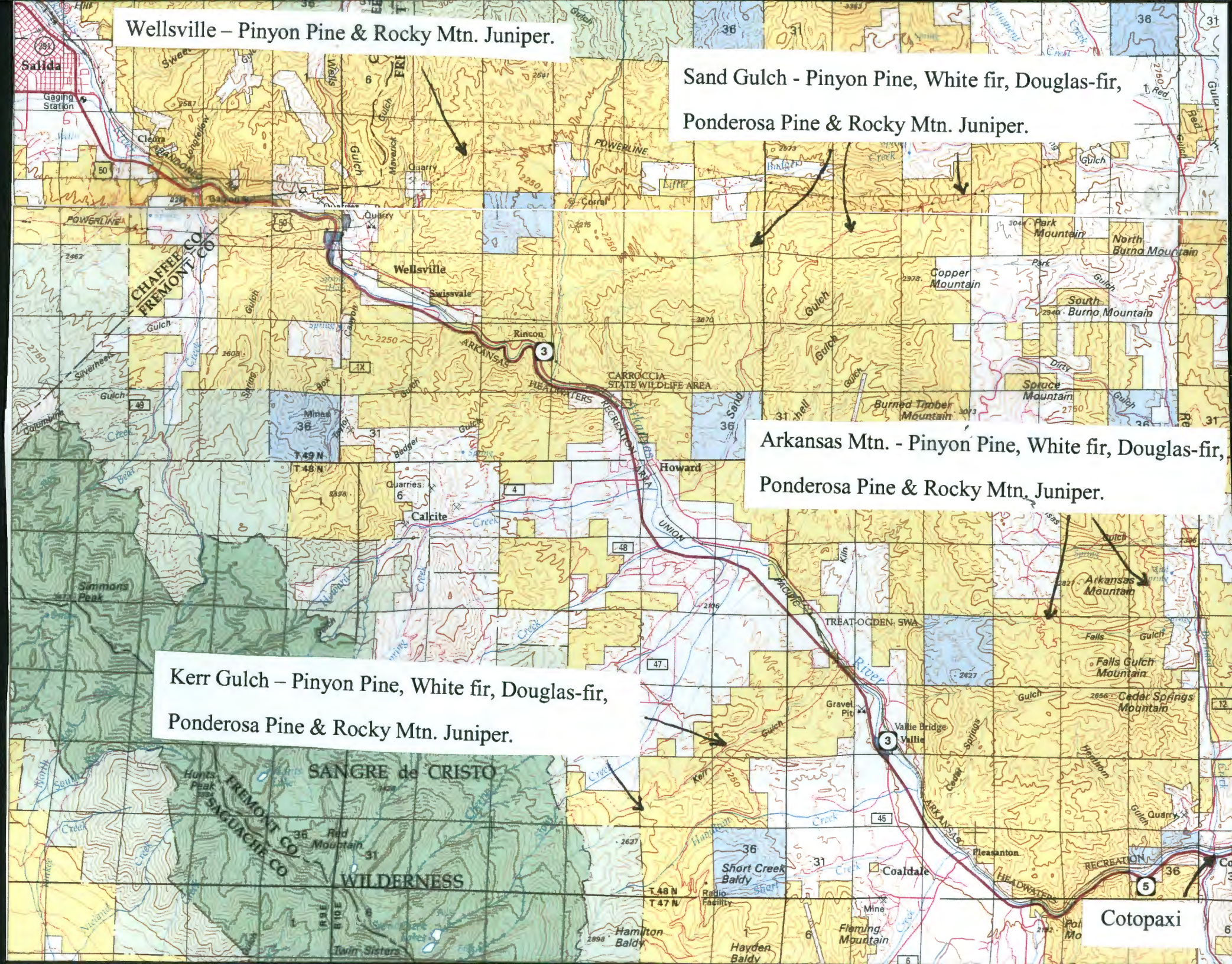
Wellsville – Pinyon Pine & Rocky Mtn. Juniper.
Sand Gulch - Pinyon Pine, White fir, Douglas-fir,
Ponderosa Pine & Rocky Mtn. Juniper.
Arkansas Mtn. - Pinyon Pine, White fir, Douglas-fir,
Ponderosa Pine & Rocky Mtn. Juniper.
Kerr Gulch – Pinyon Pine, White fir, Douglas-fir,
Ponderosa Pine & Rocky Mtn. Juniper.
Cotopaxi
Salida
Wellsville
Swissvale
Rincon
Howard
Calcite
Vallie
Coaldale
Pleasanton
CARROCCIA STATE WILDLIFE AREA
ARKANSAS HEADWATERS RECREATION AREA
UNION PACIFIC
TREAT-OGDEN SWA
CHAFFEE CO
FREMONT CO
SAGUACHE CO
SANGRE de CRISTO
WILDERNESS
Copper Mountain
Park Mountain
North Burno Mountain
South Burno Mountain
Spruce Mountain
Burned Timber Mountain
Arkansas Mountain
Falls Gulch Mountain
Cedar Springs Mountain
Simmons Peak
Hunts Peak
Red Mountain
Short Creek Baldy
Hamilton Baldy
Hayden Baldy
Fleming Mountain
Twin Sisters
Gravel Pit
Vallie Bridge
Radio Facility
Mine
Quarry
Corral
Mines
Quarries
Gaging Station
POWERLINE
T 49 N
T 48 N
T 47 N
R 9 E
R 10 E

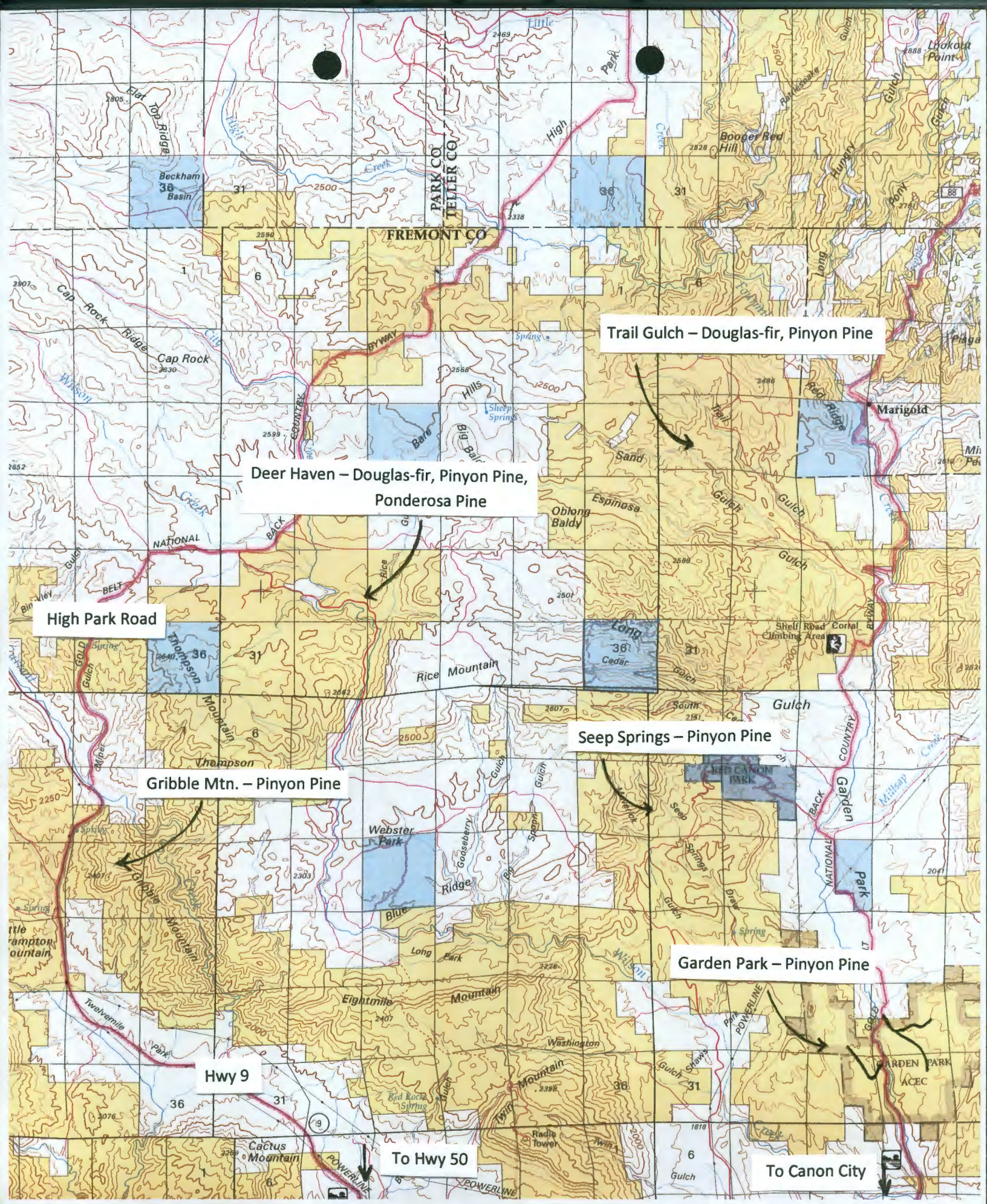
Trail Gulch – Douglas-fir, Pinyon Pine
Deer Haven – Douglas-fir, Pinyon Pine, Ponderosa Pine
High Park Road
Seep Springs – Pinyon Pine
Gribble Mtn. – Pinyon Pine
Garden Park – Pinyon Pine
Hwy 9
To Hwy 50
To Canon City
FREMONT CO
PARK CO
TELLER CO
Marigold
Rice Mountain
Webster Park
Eightmile Mountain
Cap Rock
Beckham Basin
Booger Red Hill
Oblong Baldy
Cactus Mountain
Garden Park ACEC
Red Canon Park
Shelf Road Corral Climbing Area

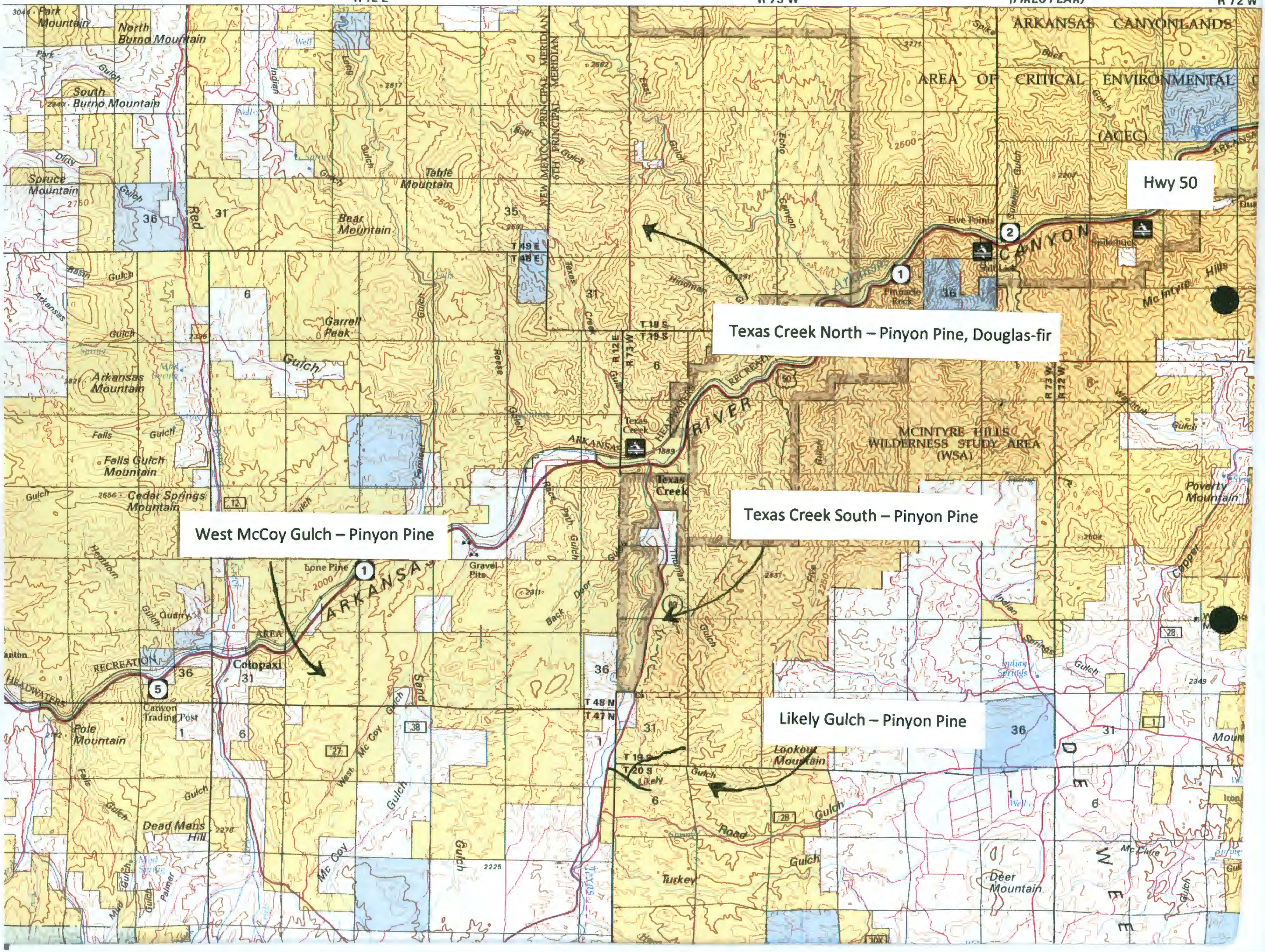
R 12 E
R 73 W
30′
(PIKES PEAK)
R 72 W
ARKANSAS CANYONLANDS
AREA OF CRITICAL ENVIRONMENTAL
(ACEC)
Hwy 50
Texas Creek North – Pinyon Pine, Douglas-fir
Texas Creek South – Pinyon Pine
West McCoy Gulch – Pinyon Pine
Likely Gulch – Pinyon Pine
MCINTYRE HILLS
WILDERNESS STUDY AREA
(WSA)
NEW MEXICO PRINCIPAL MERIDIAN
6TH PRINCIPAL MERIDIAN
Park Mountain
North Burno Mountain
South Burno Mountain
Spruce Mountain
Table Mountain
Bear Mountain
Garrell Peak
Arkansas Mountain
Falls Gulch Mountain
Cedar Springs Mountain
Pole Mountain
Dead Mans Hill
Lookout Mountain
Deer Mountain
Poverty Mountain
Cotopaxi
Canyon Trading Post
Lone Pine
Gravel Pits
Texas Creek
Five Points
Pinnacle Rock
Spikebuck
ARKANSAS
RIVER
CANYON
T 49 E
T 48 E
T 18 S
T 19 S
T 48 N
T 47 N
T 19 S
T 20 S

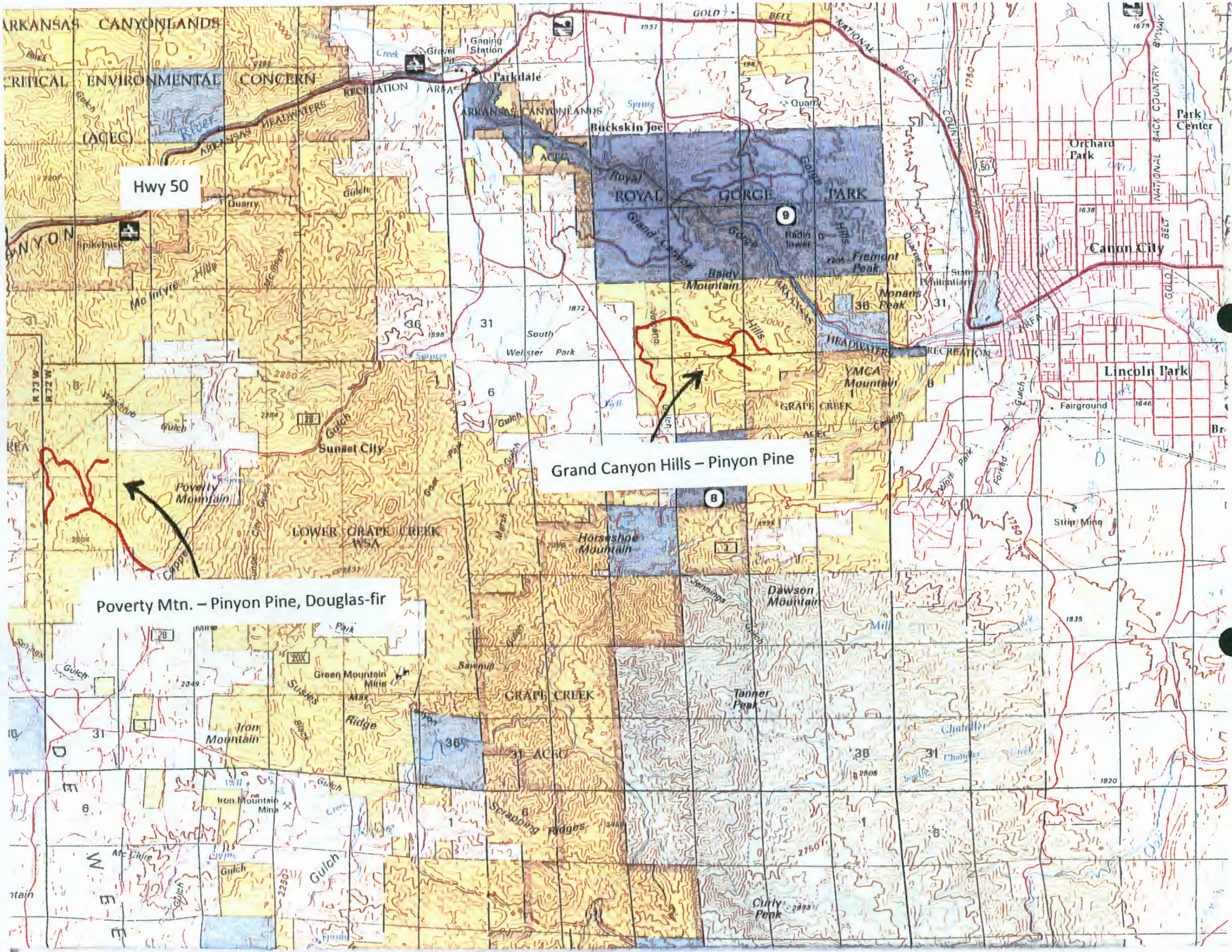
Hwy 50
Grand Canyon Hills – Pinyon Pine
Poverty Mtn. – Pinyon Pine, Douglas-fir
ARKANSAS CANYONLANDS
CRITICAL ENVIRONMENTAL CONCERN
(ACEC)
Parkdale
Buckskin Joe
ROYAL GORGE PARK
Canon City
Lincoln Park
Orchard Park
Park Center
Fremont Peak
Baldy Mountain
YMCA Mountain
GRAPE CREEK
Sunset City
Poverty Mountain
LOWER GRAPE CREEK WSA
Horseshoe Mountain
Dawson Mountain
Tanner Peak
Curly Peak
Iron Mountain
Green Mountain Mine
Iron Mountain Mine
Fairground
Strip Mine
South Webster Park
GOLD BELT NATIONAL BACK COUNTRY BYWAY

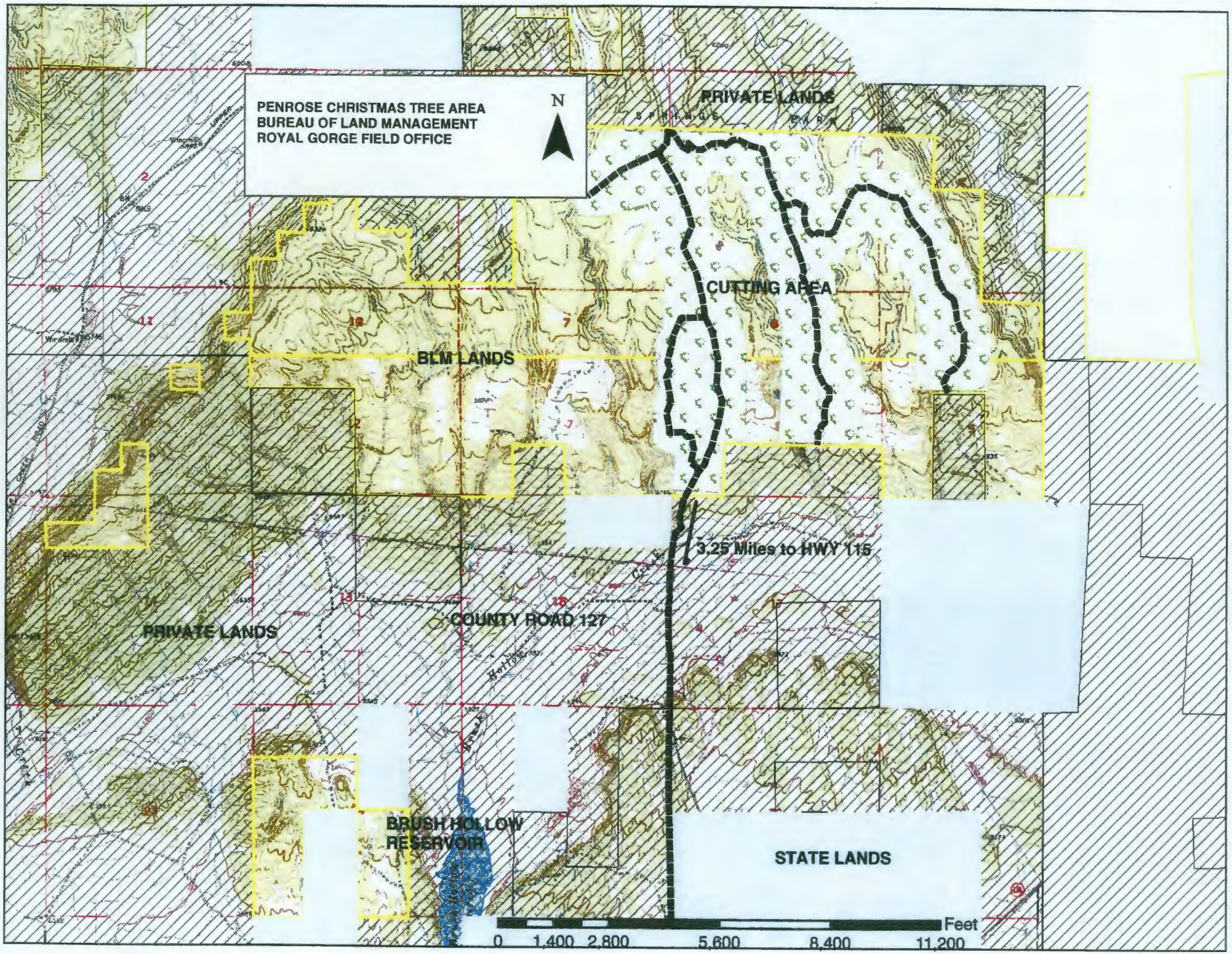
PENROSE CHRISTMAS TREE AREA
BUREAU OF LAND MANAGEMENT
ROYAL GORGE FIELD OFFICE
N
PRIVATE LANDS
CUTTING AREA
BLM LANDS
3.25 Miles to HWY 115
COUNTY ROAD 127
PRIVATE LANDS
BRUSH HOLLOW RESERVOIR
STATE LANDS
Feet
0
1,400
2,800
5,600
8,400
11,200