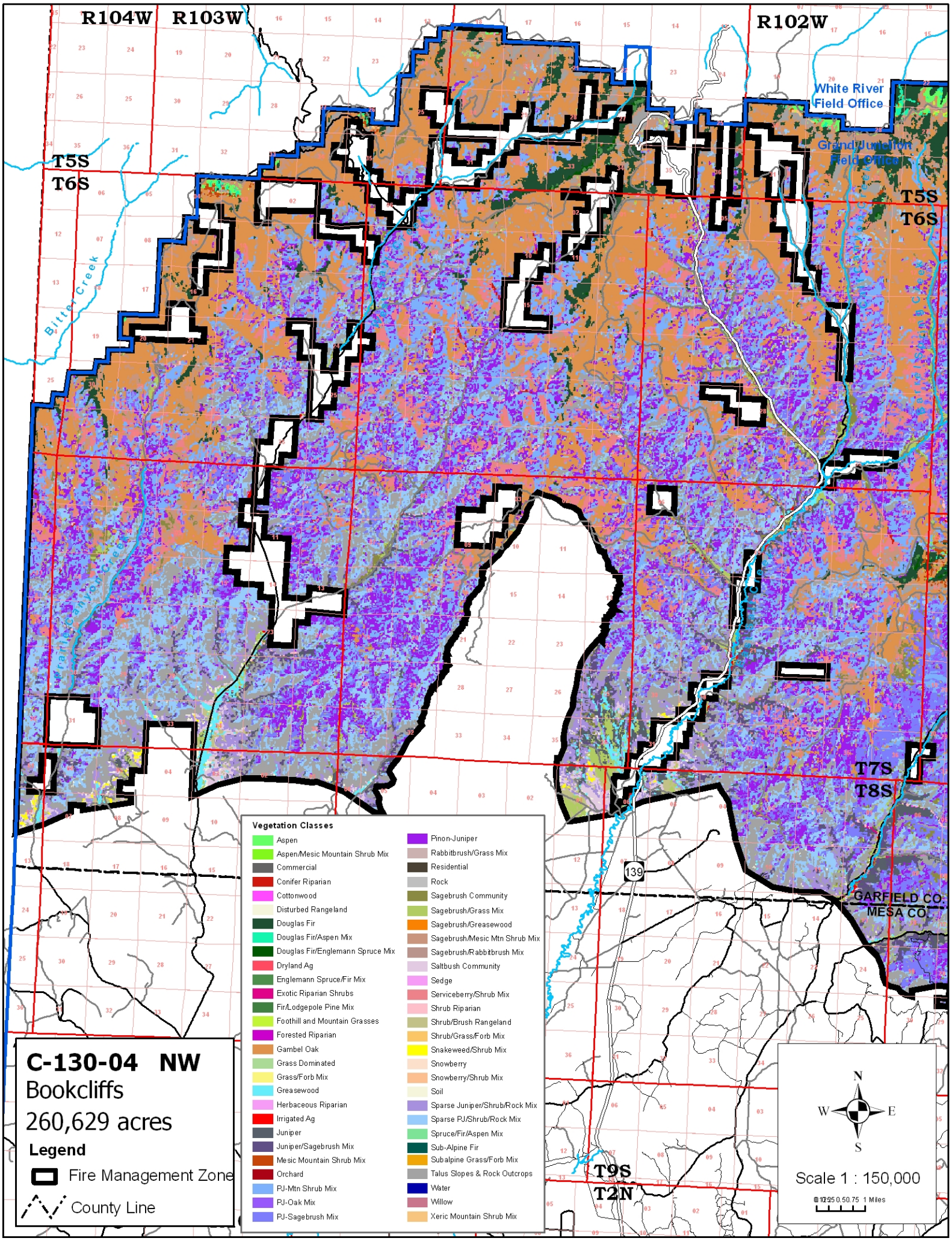

R104W
R103W
R102W
T5S
T6S
T7S
T8S
T9S
T2N
White River Field Office
Grand Junction Field Office
Bitter Creek
Hurricane Canyon Creek
Rattlesnake Creek
139
GARFIELD CO.
MESA CO.
C-130-04 NW
Bookcliffs
260,629 acres
Legend
Fire Management Zone
County Line
Vegetation Classes
Aspen
Aspen/Mesic Mountain Shrub Mix
Commercial
Conifer Riparian
Cottonwood
Disturbed Rangeland
Douglas Fir
Douglas Fir/Aspen Mix
Douglas Fir/Englemann Spruce Mix
Dryland Ag
Englemann Spruce/Fir Mix
Exotic Riparian Shrubs
Fir/Lodgepole Pine Mix
Foothill and Mountain Grasses
Forested Riparian
Gambel Oak
Grass Dominated
Grass/Forb Mix
Greasewood
Herbaceous Riparian
Irrigated Ag
Juniper
Juniper/Sagebrush Mix
Mesic Mountain Shrub Mix
Orchard
PJ-Mtn Shrub Mix
PJ-Oak Mix
PJ-Sagebrush Mix
Pinon-Juniper
Rabbitbrush/Grass Mix
Residential
Rock
Sagebrush Community
Sagebrush/Grass Mix
Sagebrush/Greasewood
Sagebrush/Mesic Mtn Shrub Mix
Sagebrush/Rabbitbrush Mix
Saltbush Community
Sedge
Serviceberry/Shrub Mix
Shrub Riparian
Shrub/Brush Rangeland
Shrub/Grass/Forb Mix
Snakeweed/Shrub Mix
Snowberry
Snowberry/Shrub Mix
Soil
Sparse Juniper/Shrub/Rock Mix
Sparse PJ/Shrub/Rock Mix
Spruce/Fir/Aspen Mix
Sub-Alpine Fir
Subalpine Grass/Forb Mix
Talus Slopes & Rock Outcrops
Water
Willow
Xeric Mountain Shrub Mix
N
W
E
S
Scale 1 : 150,000
0 0.25 0.50 0.75 1 Miles

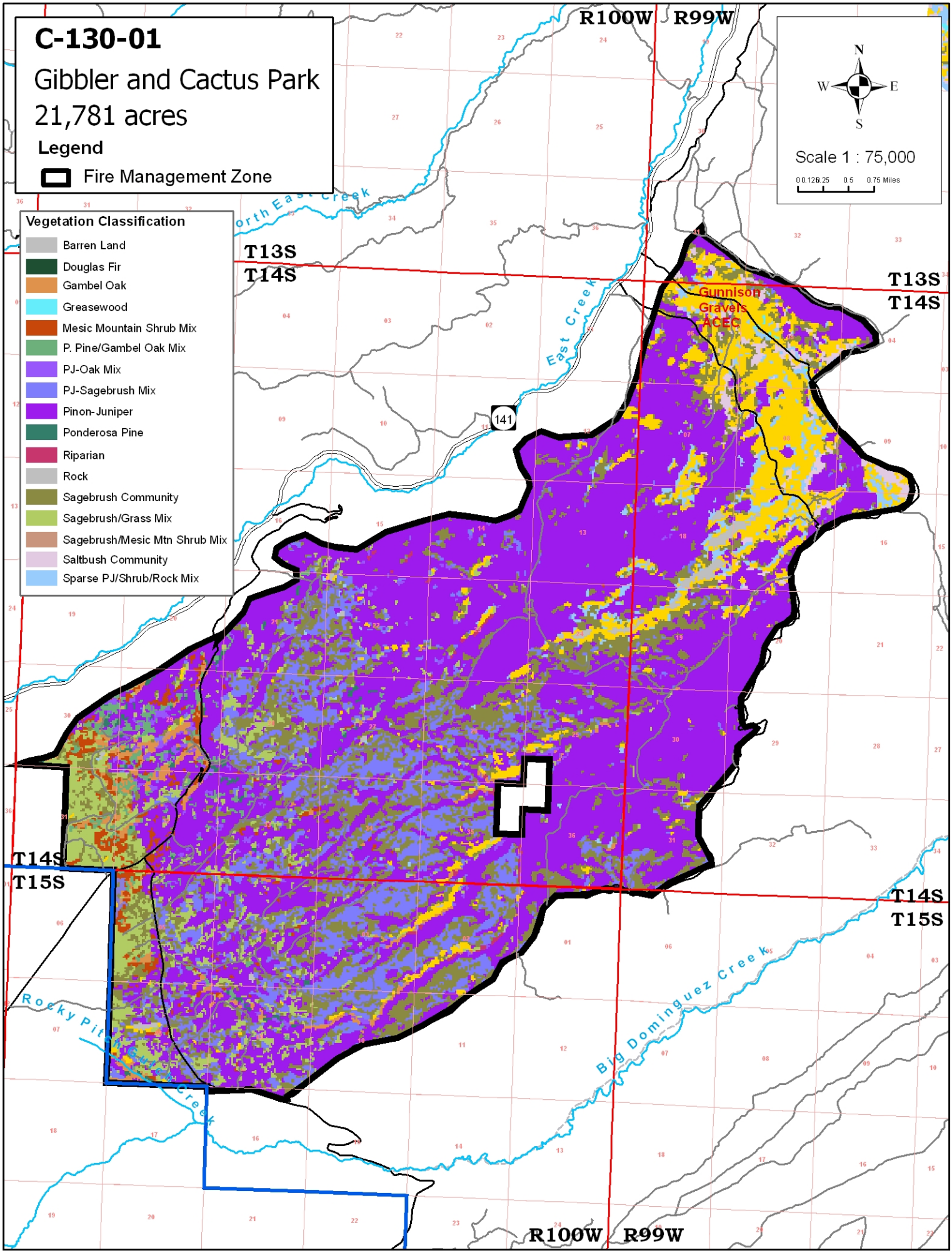
C-130-01
Gibbler and Cactus Park
21,781 acres
Legend
Fire Management Zone
Vegetation Classification
Barren Land
Douglas Fir
Gambel Oak
Greasewood
Mesic Mountain Shrub Mix
P. Pine/Gambel Oak Mix
PJ-Oak Mix
PJ-Sagebrush Mix
Pinon-Juniper
Ponderosa Pine
Riparian
Rock
Sagebrush Community
Sagebrush/Grass Mix
Sagebrush/Mesic Mtn Shrub Mix
Saltbush Community
Sparse PJ/Shrub/Rock Mix
R100W
R99W
T13S
T14S
T15S
N
W
E
S
Scale 1 : 75,000
0 0.125 0.25 0.5 0.75 Miles
Gunnison Gravels ACEC
East Creek
141
Big Dominguez Creek
Rocky Pitch Gulch Creek

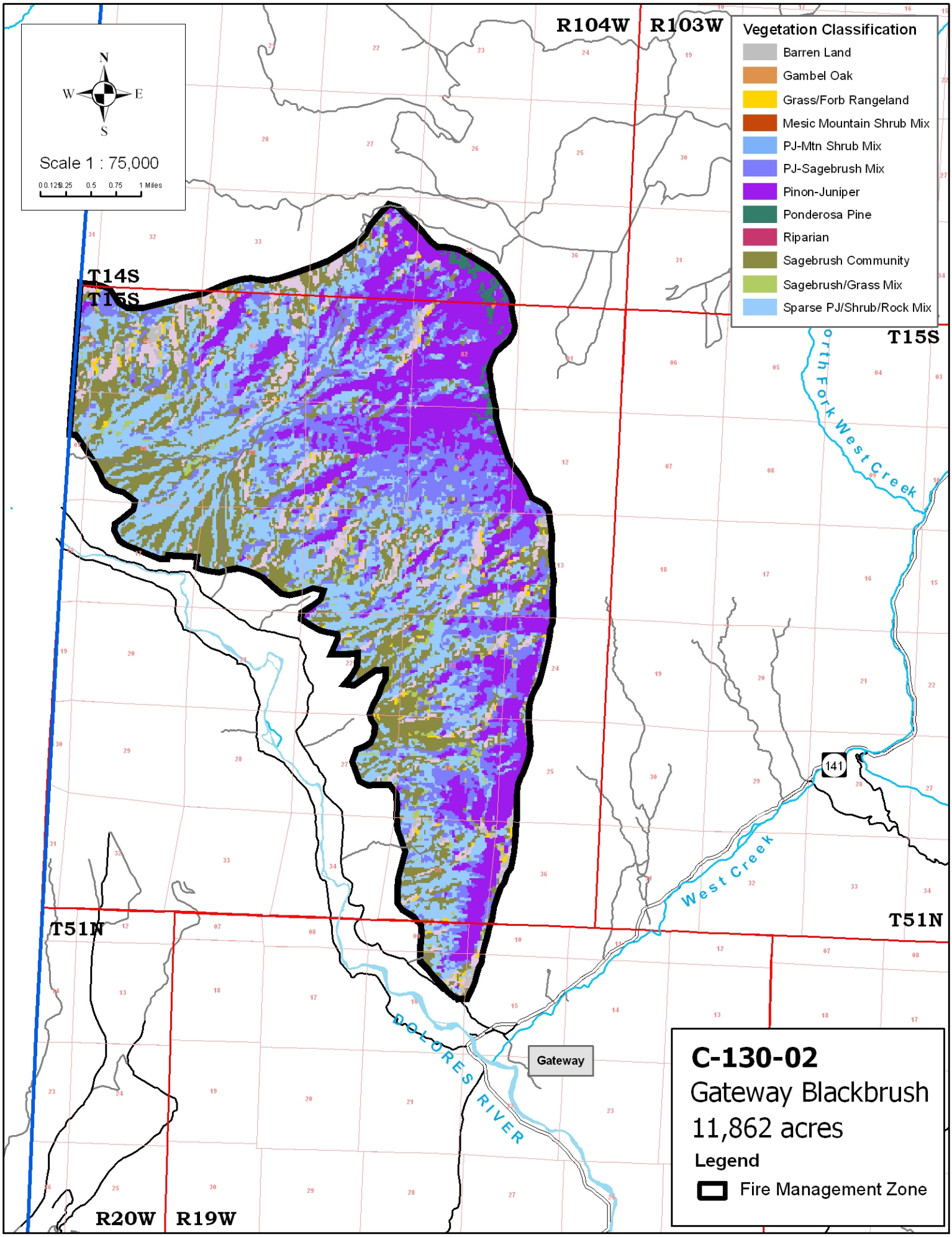
N
W
E
S
Scale 1 : 75,000
0 0.125 0.25 0.5 0.75 1 Miles
R104W
R103W
Vegetation Classification
Barren Land
Gambel Oak
Grass/Forb Rangeland
Mesic Mountain Shrub Mix
PJ-Mtn Shrub Mix
PJ-Sagebrush Mix
Pinon-Juniper
Ponderosa Pine
Riparian
Sagebrush Community
Sagebrush/Grass Mix
Sparse PJ/Shrub/Rock Mix
T14S
T15S
T15S
North Fork West Creek
141
West Creek
T51N
T51N
DOLORES RIVER
Gateway
R20W
R19W
C-130-02
Gateway Blackbrush
11,862 acres
Legend
Fire Management Zone

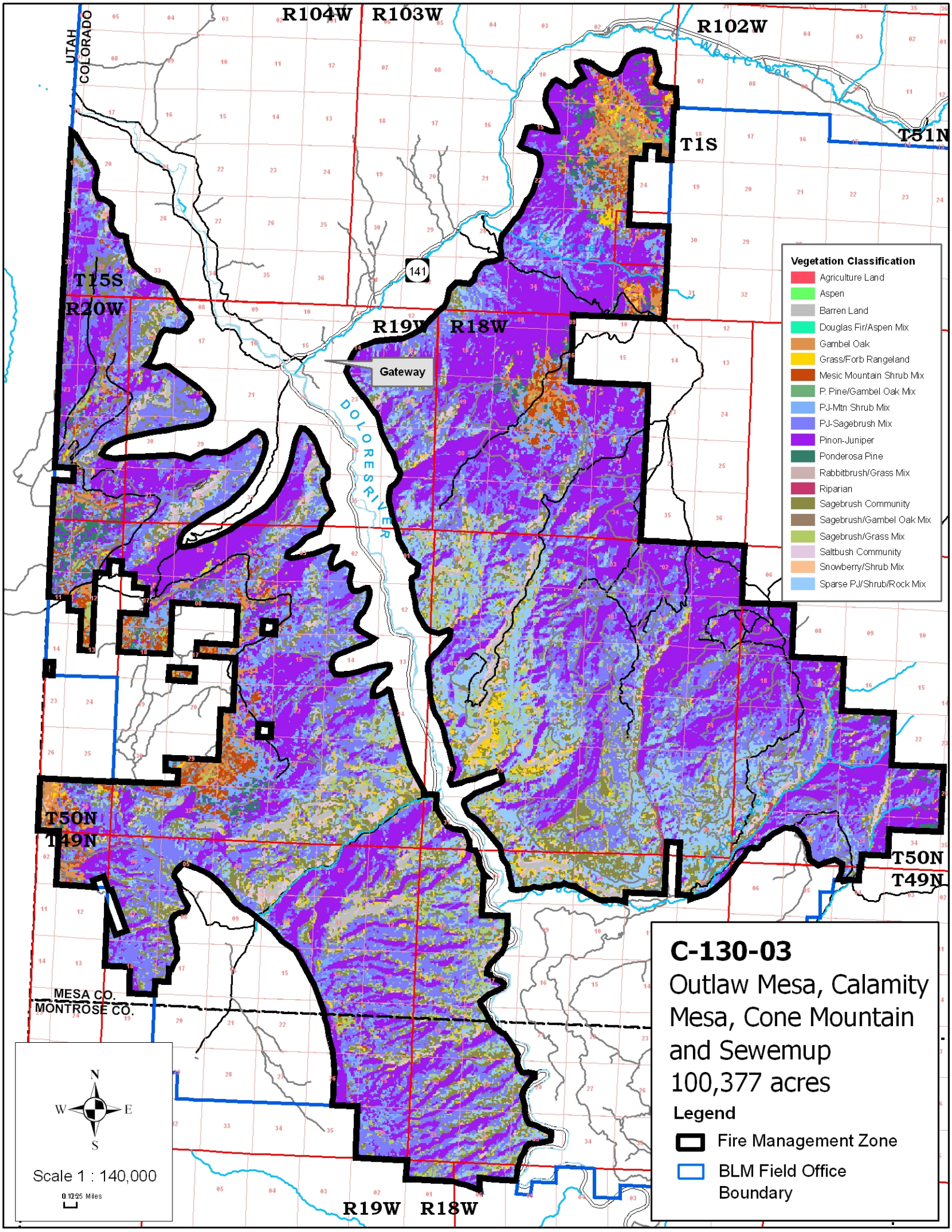
R104W
R103W
R102W
UTAH
COLORADO
T1S
T51N
T15S
R20W
R19W
R18W
141
Gateway
DOLORES RIVER
T50N
T49N
MESA CO.
MONTROSE CO.
Vegetation Classification
Agriculture Land
Aspen
Barren Land
Douglas Fir/Aspen Mix
Gambel Oak
Grass/Forb Rangeland
Mesic Mountain Shrub Mix
P. Pine/Gambel Oak Mix
PJ-Mtn Shrub Mix
PJ-Sagebrush Mix
Pinon-Juniper
Ponderosa Pine
Rabbitbrush/Grass Mix
Riparian
Sagebrush Community
Sagebrush/Gambel Oak Mix
Sagebrush/Grass Mix
Saltbush Community
Snowberry/Shrub Mix
Sparse PJ/Shrub/Rock Mix
N
W
E
S
Scale 1 : 140,000
0 1 2 5 Miles
C-130-03
Outlaw Mesa, Calamity Mesa, Cone Mountain and Sewemup
100,377 acres
Legend
Fire Management Zone
BLM Field Office Boundary

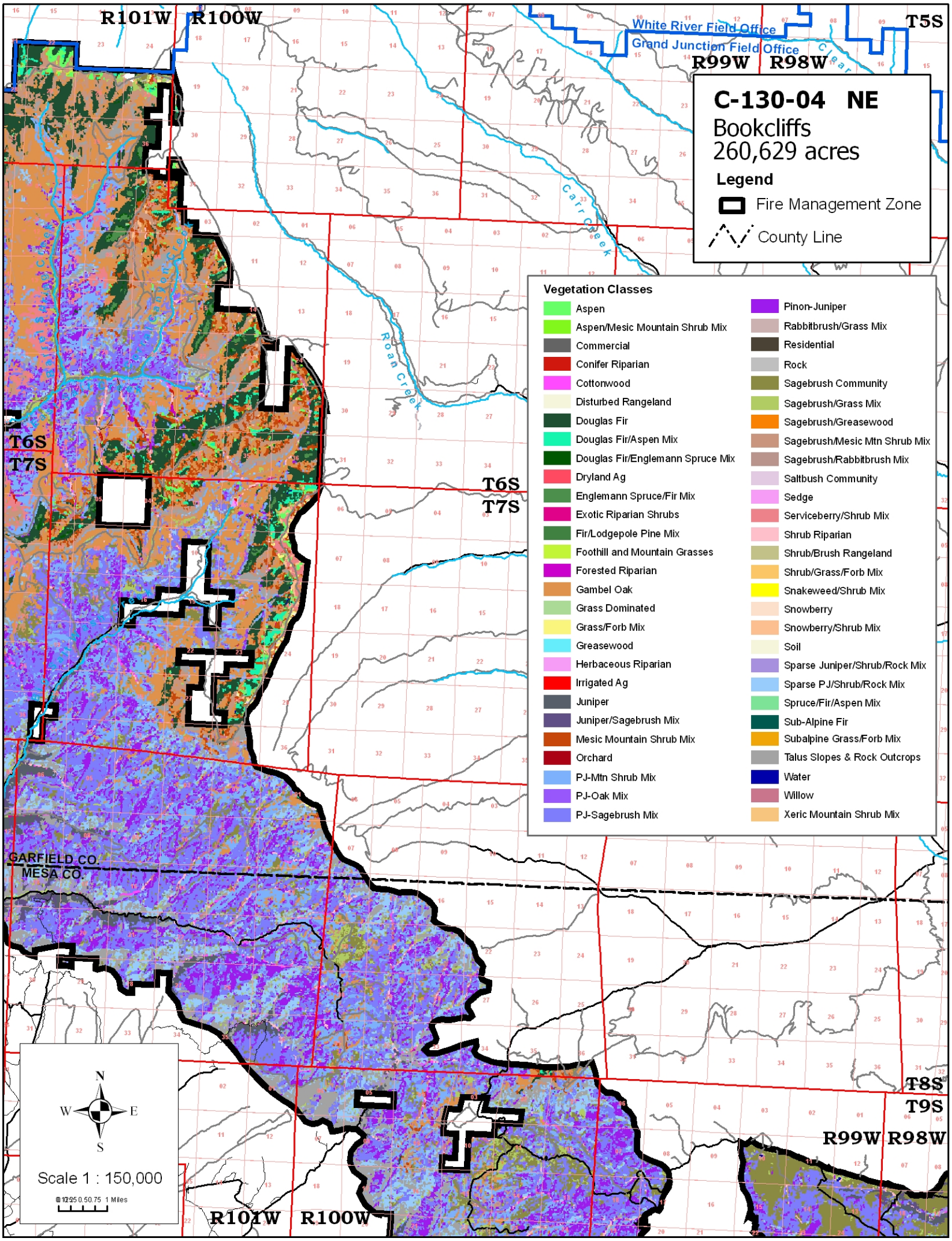
C-130-04 NE
Bookcliffs
260,629 acres
Legend
Fire Management Zone
County Line
Vegetation Classes
Aspen
Aspen/Mesic Mountain Shrub Mix
Commercial
Conifer Riparian
Cottonwood
Disturbed Rangeland
Douglas Fir
Douglas Fir/Aspen Mix
Douglas Fir/Englemann Spruce Mix
Dryland Ag
Englemann Spruce/Fir Mix
Exotic Riparian Shrubs
Fir/Lodgepole Pine Mix
Foothill and Mountain Grasses
Forested Riparian
Gambel Oak
Grass Dominated
Grass/Forb Mix
Greasewood
Herbaceous Riparian
Irrigated Ag
Juniper
Juniper/Sagebrush Mix
Mesic Mountain Shrub Mix
Orchard
PJ-Mtn Shrub Mix
PJ-Oak Mix
PJ-Sagebrush Mix
Pinon-Juniper
Rabbitbrush/Grass Mix
Residential
Rock
Sagebrush Community
Sagebrush/Grass Mix
Sagebrush/Greasewood
Sagebrush/Mesic Mtn Shrub Mix
Sagebrush/Rabbitbrush Mix
Saltbush Community
Sedge
Serviceberry/Shrub Mix
Shrub Riparian
Shrub/Brush Rangeland
Shrub/Grass/Forb Mix
Snakeweed/Shrub Mix
Snowberry
Snowberry/Shrub Mix
Soil
Sparse Juniper/Shrub/Rock Mix
Sparse PJ/Shrub/Rock Mix
Spruce/Fir/Aspen Mix
Sub-Alpine Fir
Subalpine Grass/Forb Mix
Talus Slopes & Rock Outcrops
Water
Willow
Xeric Mountain Shrub Mix
White River Field Office
Grand Junction Field Office
R101W R100W
R99W R98W
T5S
T6S
T7S
T8S
T9S
Roan Creek
Carr Creek
GARFIELD CO.
MESA CO.
N
W
E
S
Scale 1 : 150,000
0 0.25 0.50 0.75 1 Miles

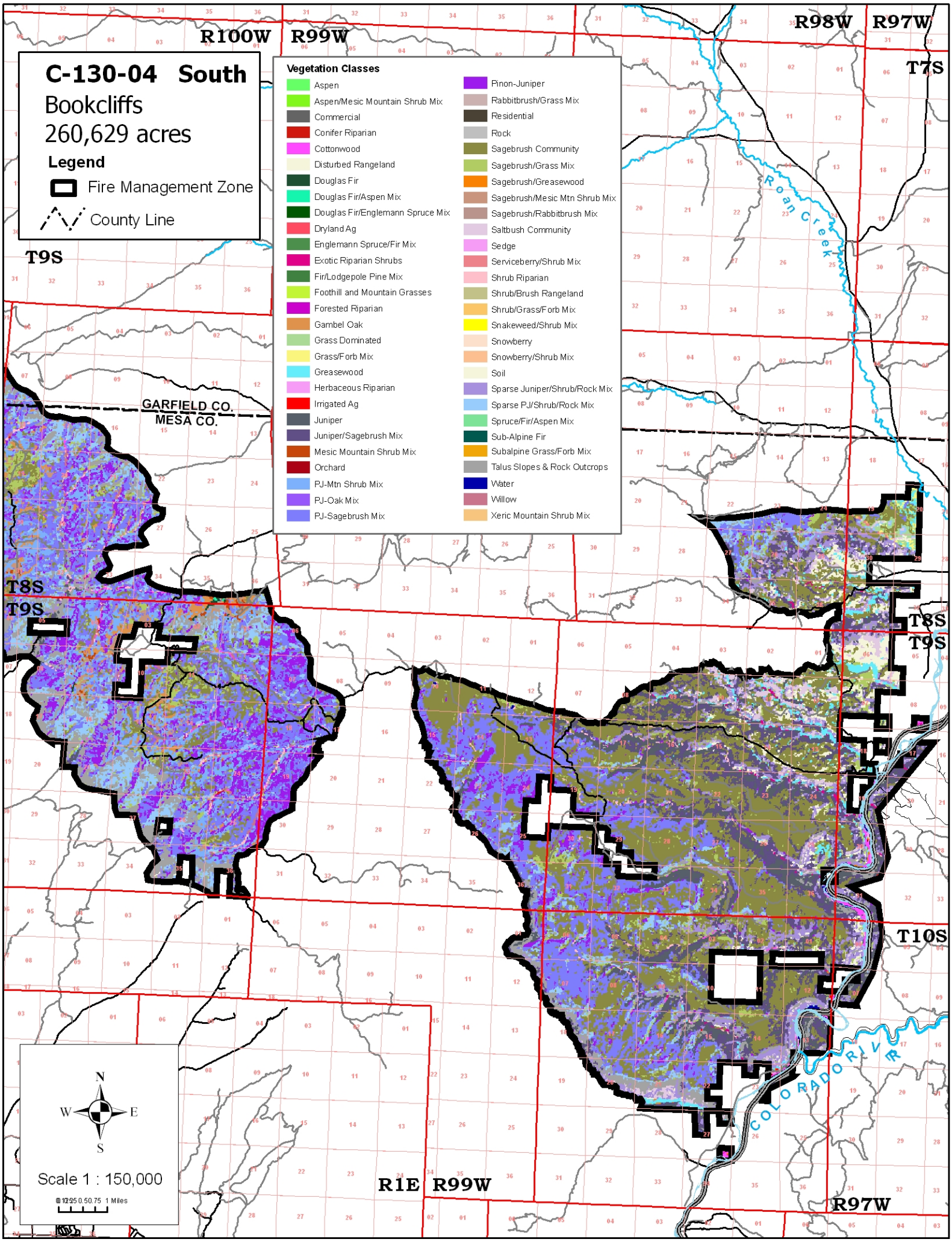
C-130-04 South
Bookcliffs
260,629 acres
Legend
Fire Management Zone
County Line
Vegetation Classes
Aspen
Aspen/Mesic Mountain Shrub Mix
Commercial
Conifer Riparian
Cottonwood
Disturbed Rangeland
Douglas Fir
Douglas Fir/Aspen Mix
Douglas Fir/Englemann Spruce Mix
Dryland Ag
Englemann Spruce/Fir Mix
Exotic Riparian Shrubs
Fir/Lodgepole Pine Mix
Foothill and Mountain Grasses
Forested Riparian
Gambel Oak
Grass Dominated
Grass/Forb Mix
Greasewood
Herbaceous Riparian
Irrigated Ag
Juniper
Juniper/Sagebrush Mix
Mesic Mountain Shrub Mix
Orchard
PJ-Mtn Shrub Mix
PJ-Oak Mix
PJ-Sagebrush Mix
Pinon-Juniper
Rabbitbrush/Grass Mix
Residential
Rock
Sagebrush Community
Sagebrush/Grass Mix
Sagebrush/Greasewood
Sagebrush/Mesic Mtn Shrub Mix
Sagebrush/Rabbitbrush Mix
Saltbush Community
Sedge
Serviceberry/Shrub Mix
Shrub Riparian
Shrub/Brush Rangeland
Shrub/Grass/Forb Mix
Snakeweed/Shrub Mix
Snowberry
Snowberry/Shrub Mix
Soil
Sparse Juniper/Shrub/Rock Mix
Sparse PJ/Shrub/Rock Mix
Spruce/Fir/Aspen Mix
Sub-Alpine Fir
Subalpine Grass/Forb Mix
Talus Slopes & Rock Outcrops
Water
Willow
Xeric Mountain Shrub Mix
R100W
R99W
R98W
R97W
T7S
T9S
T8S
T10S
R1E
GARFIELD CO.
MESA CO.
Roan Creek
COLORADO RIVER
N
W
E
S
Scale 1 : 150,000
0 0.25 0.50 0.75 1 Miles