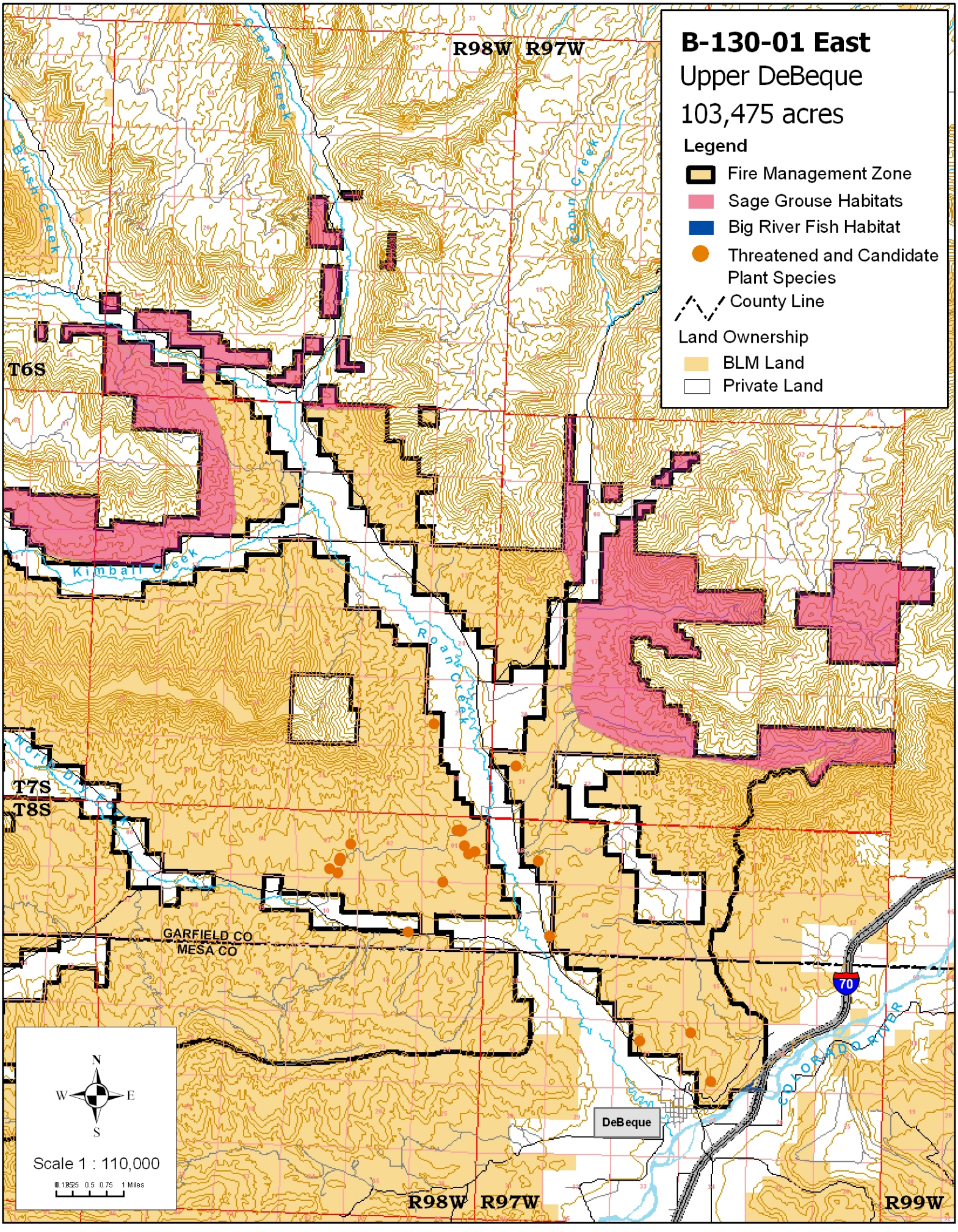
B-130-01 East
Upper DeBeque
103,475 acres
Legend
Fire Management Zone
Sage Grouse Habitats
Big River Fish Habitat
Threatened and Candidate Plant Species
County Line
Land Ownership
BLM Land
Private Land
R98W R97W
T6S
T7S
T8S
Clear Creek
Bush Creek
Conn Creek
Kimball Creek
Roan Creek
Parachute Creek
GARFIELD CO
MESA CO
70
COLORADO RIVER
DeBeque
R98W R97W
R99W
N
W
E
S
Scale 1 : 110,000
0 0.125 0.25 0.5 0.75 1 Miles

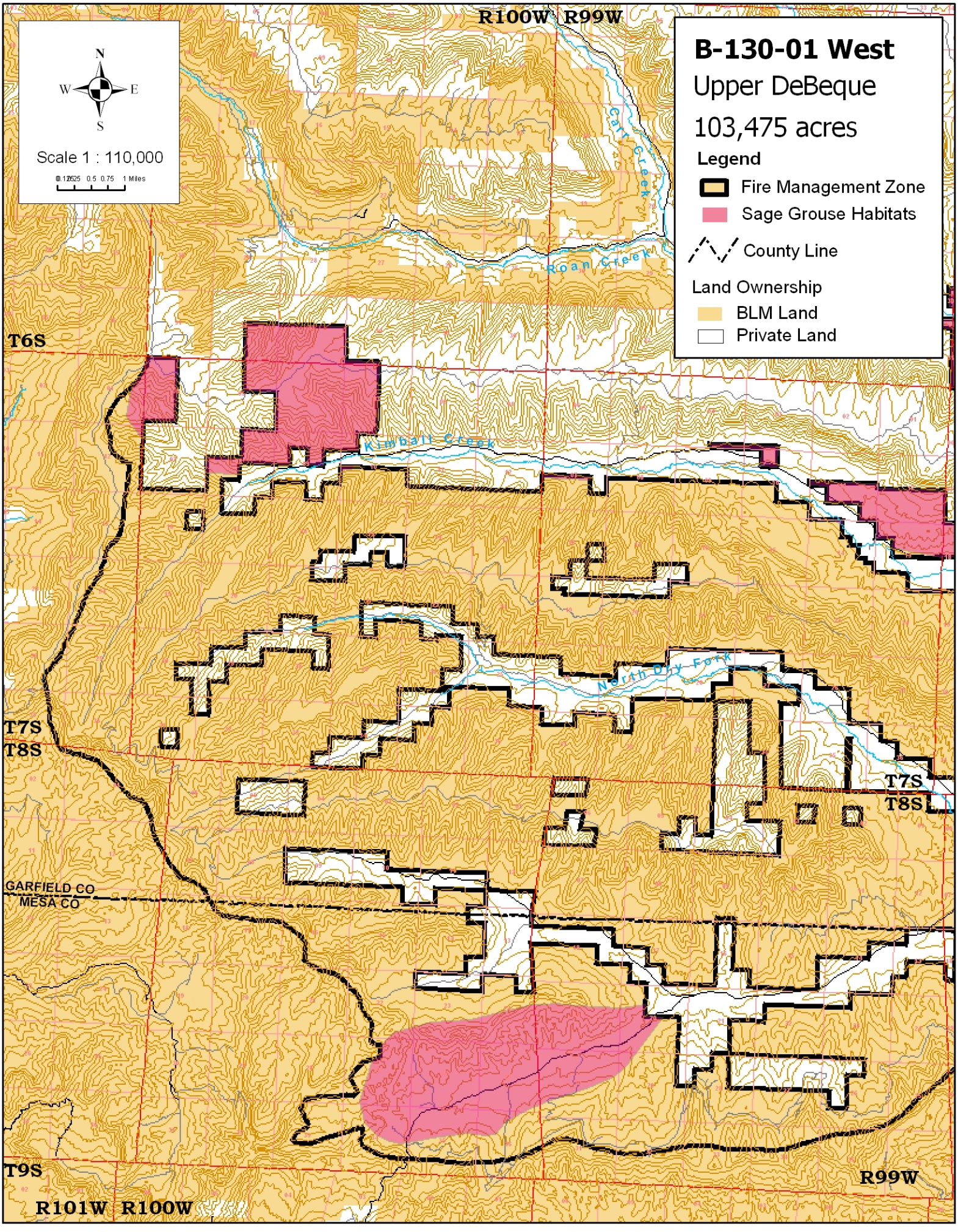
R100W R99W
B-130-01 West
Upper DeBeque
103,475 acres
Legend
Fire Management Zone
Sage Grouse Habitats
County Line
Land Ownership
BLM Land
Private Land
N
W
E
S
Scale 1 : 110,000
0 0.125 0.25 0.5 0.75 1 Miles
Carr Creek
Roan Creek
Kimball Creek
North Dry Fork
T6S
T7S
T8S
T7S
T8S
GARFIELD CO
MESA CO
T9S
R101W R100W
R99W

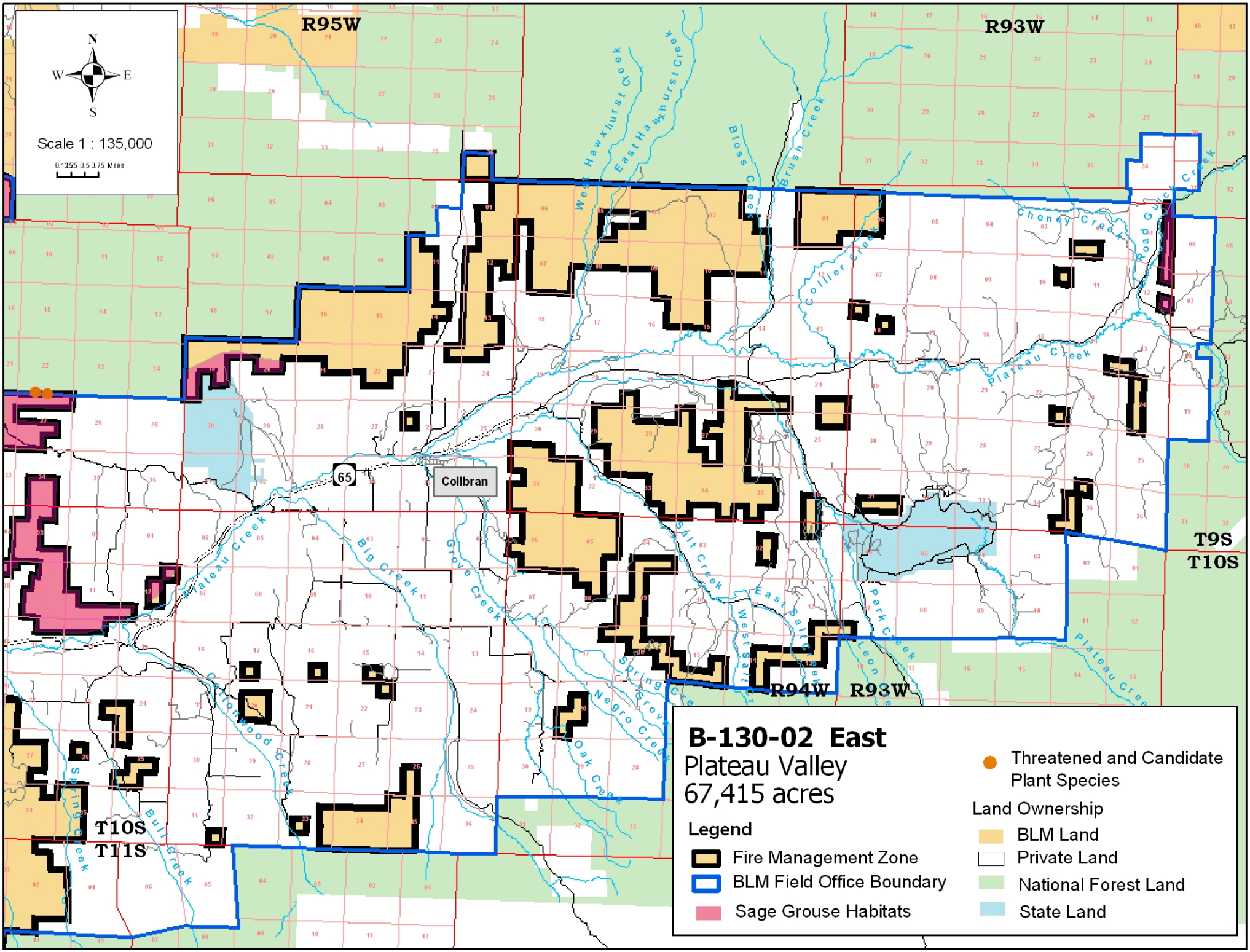
N
W
E
S
Scale 1 : 135,000
0 0.125 0.25 0.5 0.75 Miles
R95W
R93W
R94W
R93W
T9S
T10S
T10S
T11S
Collbran
65
Plateau Creek
Big Creek
Grove Creek
Salt Creek
East Salt Creek
West Salt Creek
Park Creek
Leon Creek
Spring Creek
Negro Creek
Oak Creek
Cottonwood Creek
Bull Creek
Spring Creek
West Hawxhurst Creek
East Hawxhurst Creek
Bloss Creek
Brush Creek
Collier Creek
Cheney Creek
Road Gulch Creek
B-130-02 East
Plateau Valley
67,415 acres
Legend
Fire Management Zone
BLM Field Office Boundary
Sage Grouse Habitats
Threatened and Candidate Plant Species
Land Ownership
BLM Land
Private Land
National Forest Land
State Land

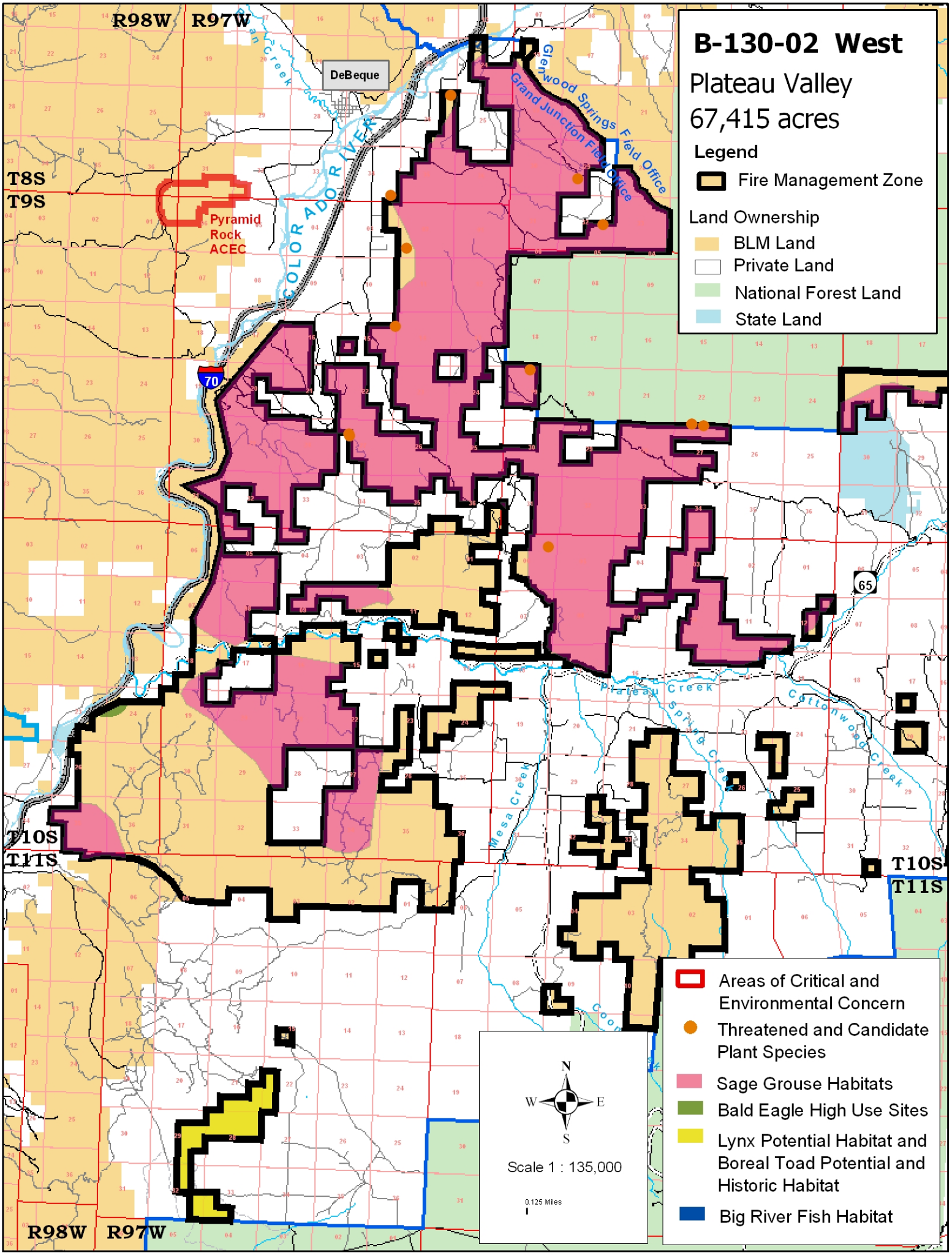
B-130-02 West
Plateau Valley
67,415 acres
Legend
Fire Management Zone
Land Ownership
BLM Land
Private Land
National Forest Land
State Land
R98W
R97W
T8S
T9S
T10S
T11S
DeBeque
Pyramid Rock ACEC
Glenwood Springs Field Office
Grand Junction Field Office
COLORADO RIVER
Plateau Creek
Cottonwood Creek
Mesa Creek
70
65
Areas of Critical and Environmental Concern
Threatened and Candidate Plant Species
Sage Grouse Habitats
Bald Eagle High Use Sites
Lynx Potential Habitat and Boreal Toad Potential and Historic Habitat
Big River Fish Habitat
N
W
E
S
Scale 1 : 135,000
0.125 Miles

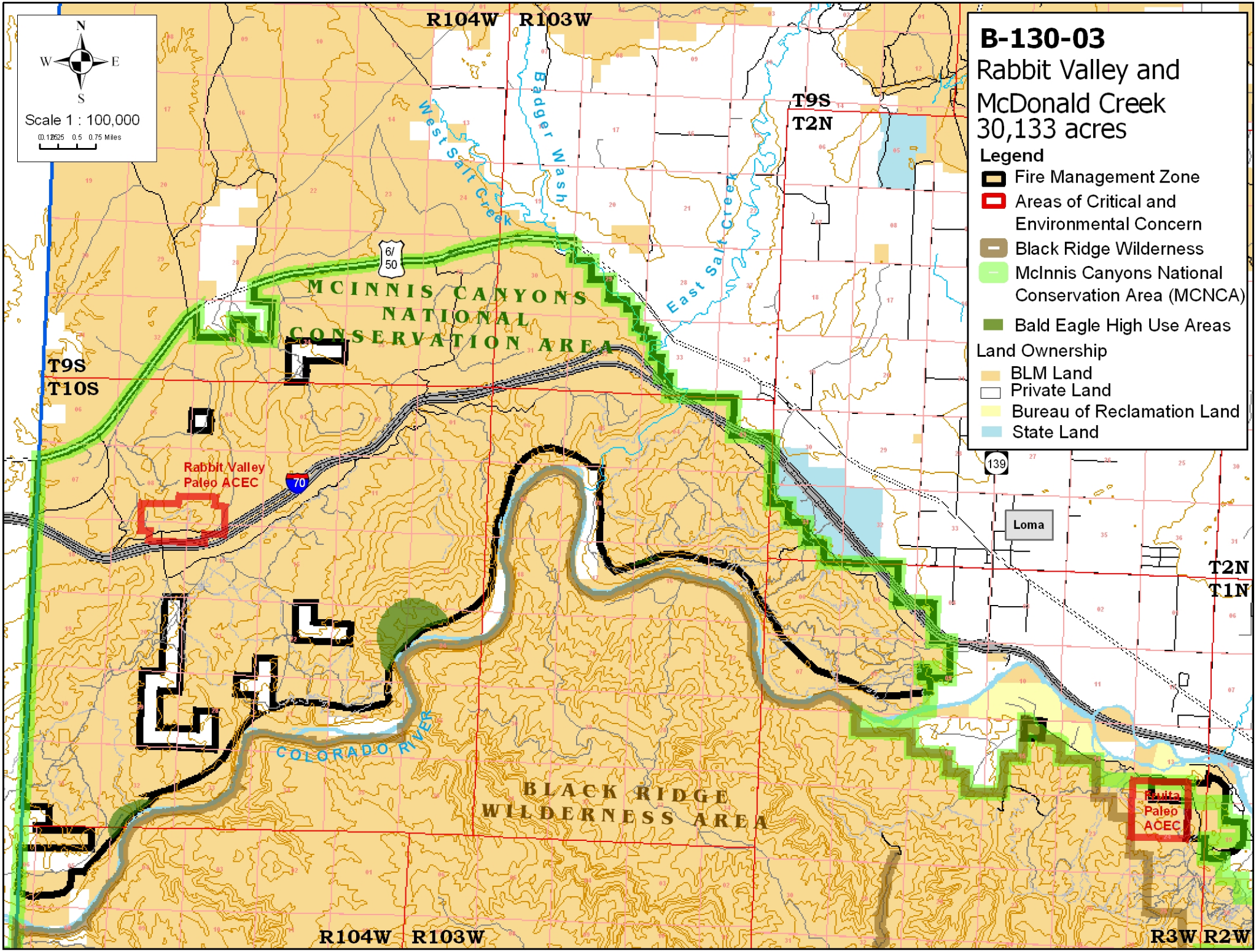
B-130-03
Rabbit Valley and McDonald Creek
30,133 acres
Legend
Fire Management Zone
Areas of Critical and Environmental Concern
Black Ridge Wilderness
McInnis Canyons National Conservation Area (MCNCA)
Bald Eagle High Use Areas
Land Ownership
BLM Land
Private Land
Bureau of Reclamation Land
State Land
N
W
E
S
Scale 1 : 100,000
0 0.125 0.25 0.5 0.75 Miles
R104W R103W
T9S T2N
T9S T10S
T2N T1N
R104W R103W
R3W R2W
West Salt Creek
Badger Wash
East Salt Creek
MCINNIS CANYONS NATIONAL CONSERVATION AREA
BLACK RIDGE WILDERNESS AREA
COLORADO RIVER
Rabbit Valley Paleo ACEC
Rattlesnake Canyon Paleo ACEC
Loma
6/50
70
139

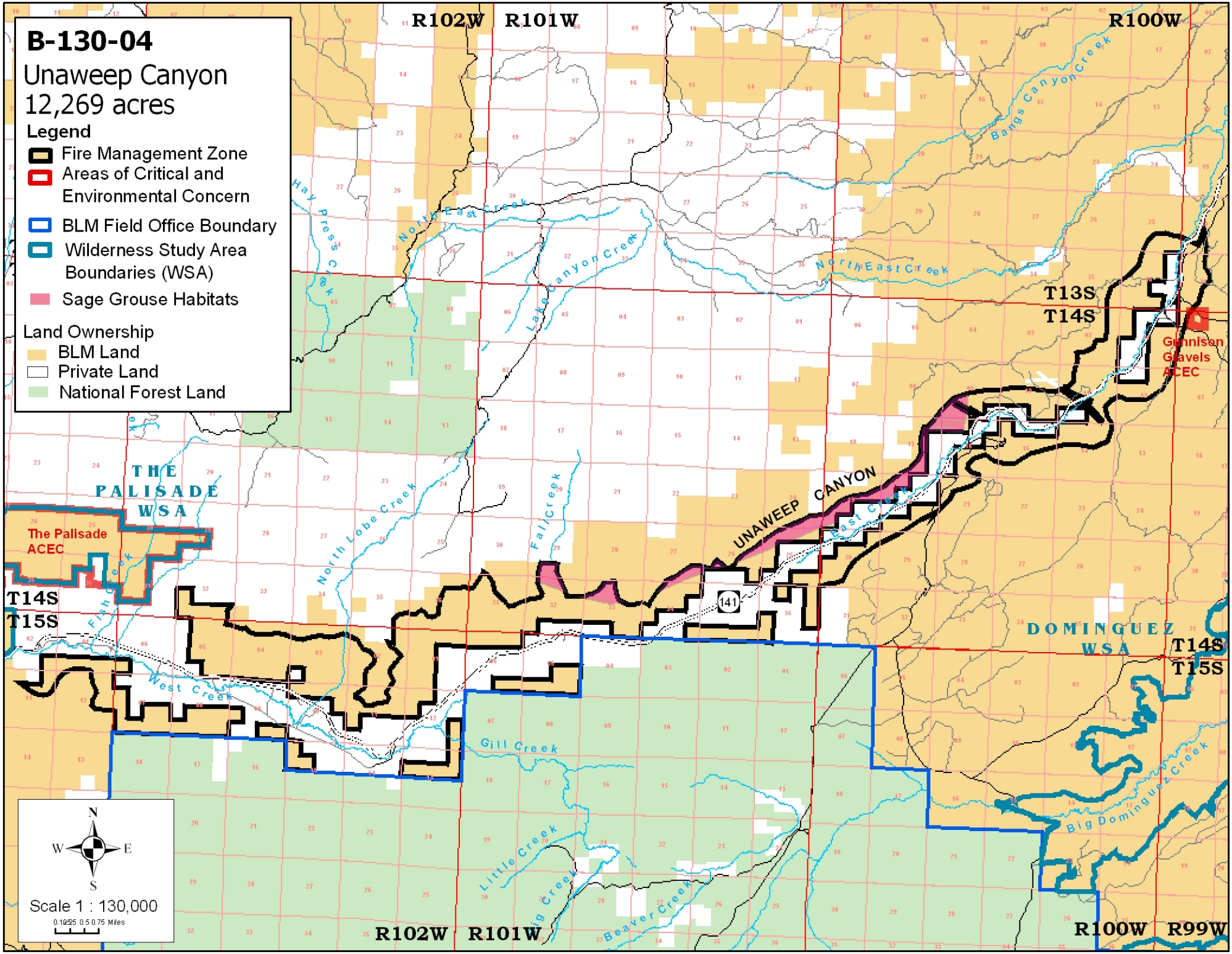
B-130-04
Unaweep Canyon
12,269 acres
Legend
Fire Management Zone
Areas of Critical and Environmental Concern
BLM Field Office Boundary
Wilderness Study Area Boundaries (WSA)
Sage Grouse Habitats
Land Ownership
BLM Land
Private Land
National Forest Land
R102W
R101W
R100W
R99W
T13S
T14S
T15S
THE PALISADE WSA
The Palisade ACEC
Gunnison Gravels ACEC
UNAWEEP CANYON
DOMINGUEZ WSA
141
Bangs Canyon Creek
North East Creek
Hay Press Creek
Lake Canyon Creek
North Lobe Creek
Fall Creek
Fish Creek
West Creek
Gill Creek
Little Creek
Big Creek
Beaver Creek
Big Dominguez Creek
N
W
E
S
Scale 1 : 130,000
0 0.125 0.5 0.75 Miles

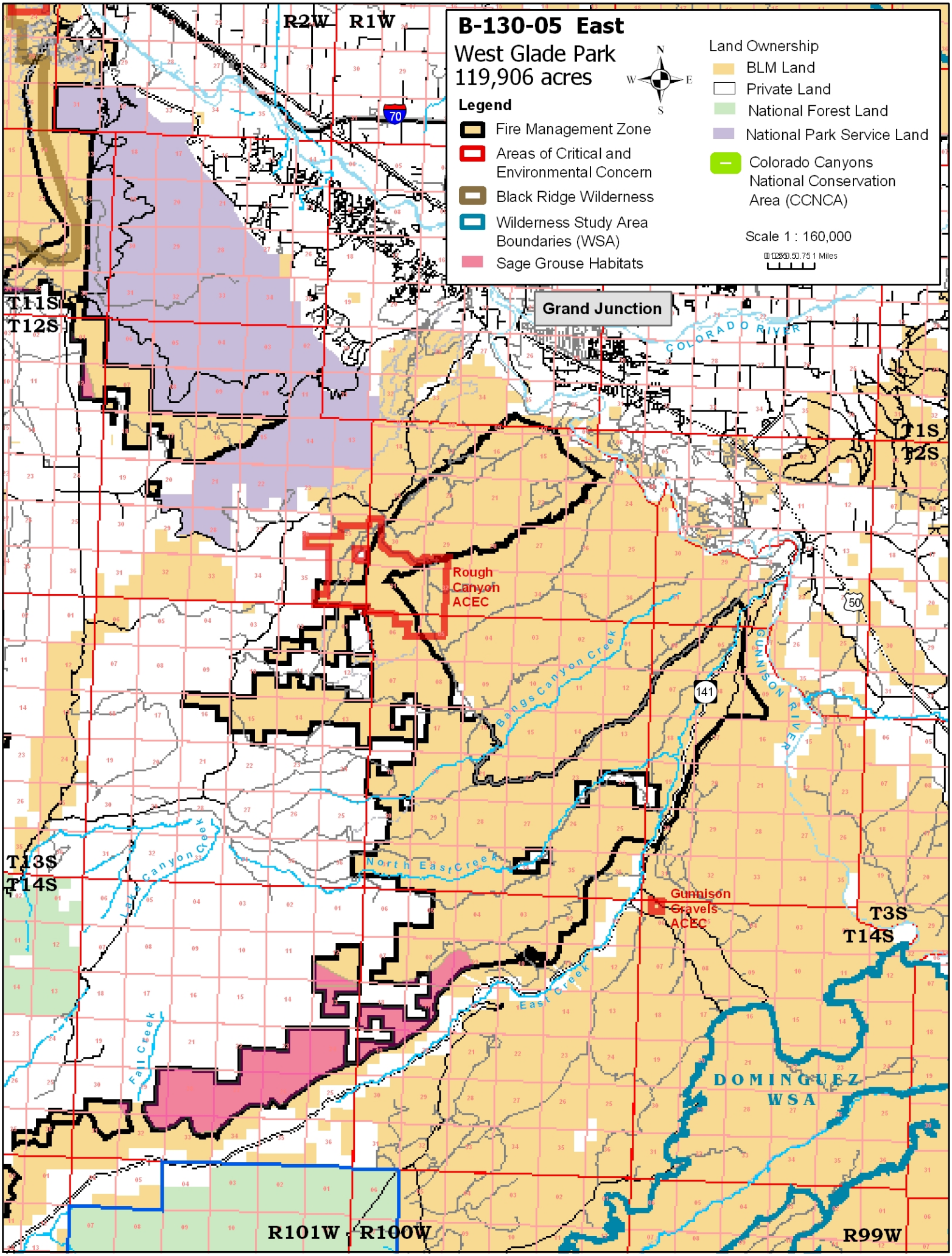
B-130-05 East
West Glade Park
119,906 acres
Legend
Fire Management Zone
Areas of Critical and Environmental Concern
Black Ridge Wilderness
Wilderness Study Area Boundaries (WSA)
Sage Grouse Habitats
Land Ownership
BLM Land
Private Land
National Forest Land
National Park Service Land
Colorado Canyons National Conservation Area (CCNCA)
Scale 1 : 160,000
0 0.25 0.5 0.75 1 Miles
N
S
E
W
R2W
R1W
T11S
T12S
T1S
T2S
T13S
T14S
T3S
T14S
R101W
R100W
R99W
Grand Junction
COLORADO RIVER
Rough Canyon ACEC
Gunnison Gravels ACEC
Bangs Canyon Creek
GUNNISON RIVER
North East Creek
Lazy Canyon Creek
Fall Creek
East Creek
DOMINGUEZ WSA
70
50
141

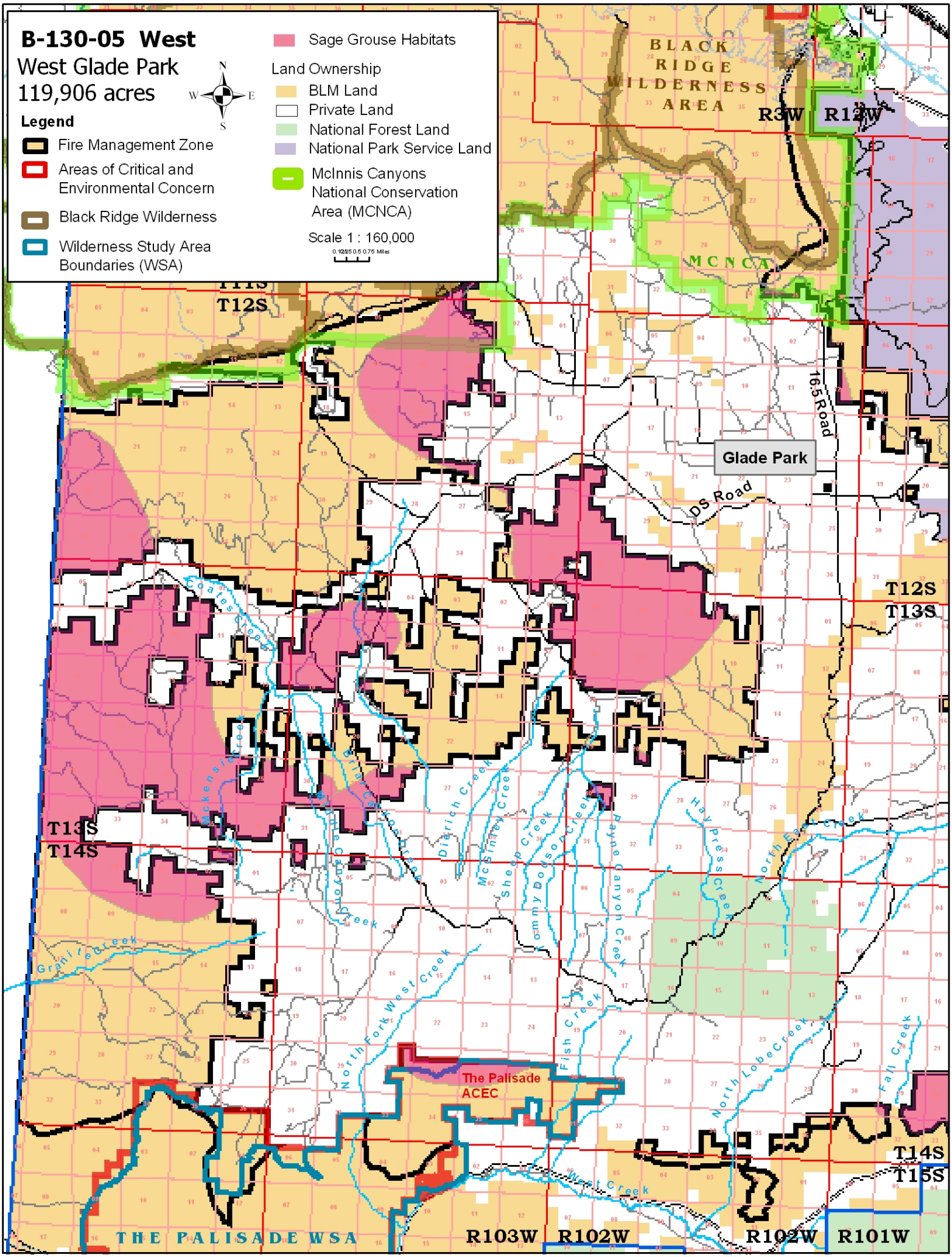

B-130-05 West
West Glade Park
119,906 acres
Legend
Fire Management Zone
Areas of Critical and Environmental Concern
Black Ridge Wilderness
Wilderness Study Area Boundaries (WSA)
Sage Grouse Habitats
Land Ownership
BLM Land
Private Land
National Forest Land
National Park Service Land
McInnis Canyons National Conservation Area (MCNCA)
Scale 1 : 160,000
BLACK RIDGE WILDERNESS AREA
MCNCA
R3W
R12W
T11S
T12S
T13S
T14S
T15S
R103W
R102W
R101W
Glade Park
16.5 Road
DS Road
Coates Creek
Mckensie Creek
Briar Canyon Creek
Middle Canyon Creek
Dietrich Creek
McGinley Creek
Sheep Creek
Tommy Dodson Creek
Payne Canyon Creek
Hay Press Creek
North East Creek
Granite Creek
North Fork West Creek
Fish Creek
North Lobe Creek
Fall Creek
West Creek
The Palisade ACEC
THE PALISADE WSA

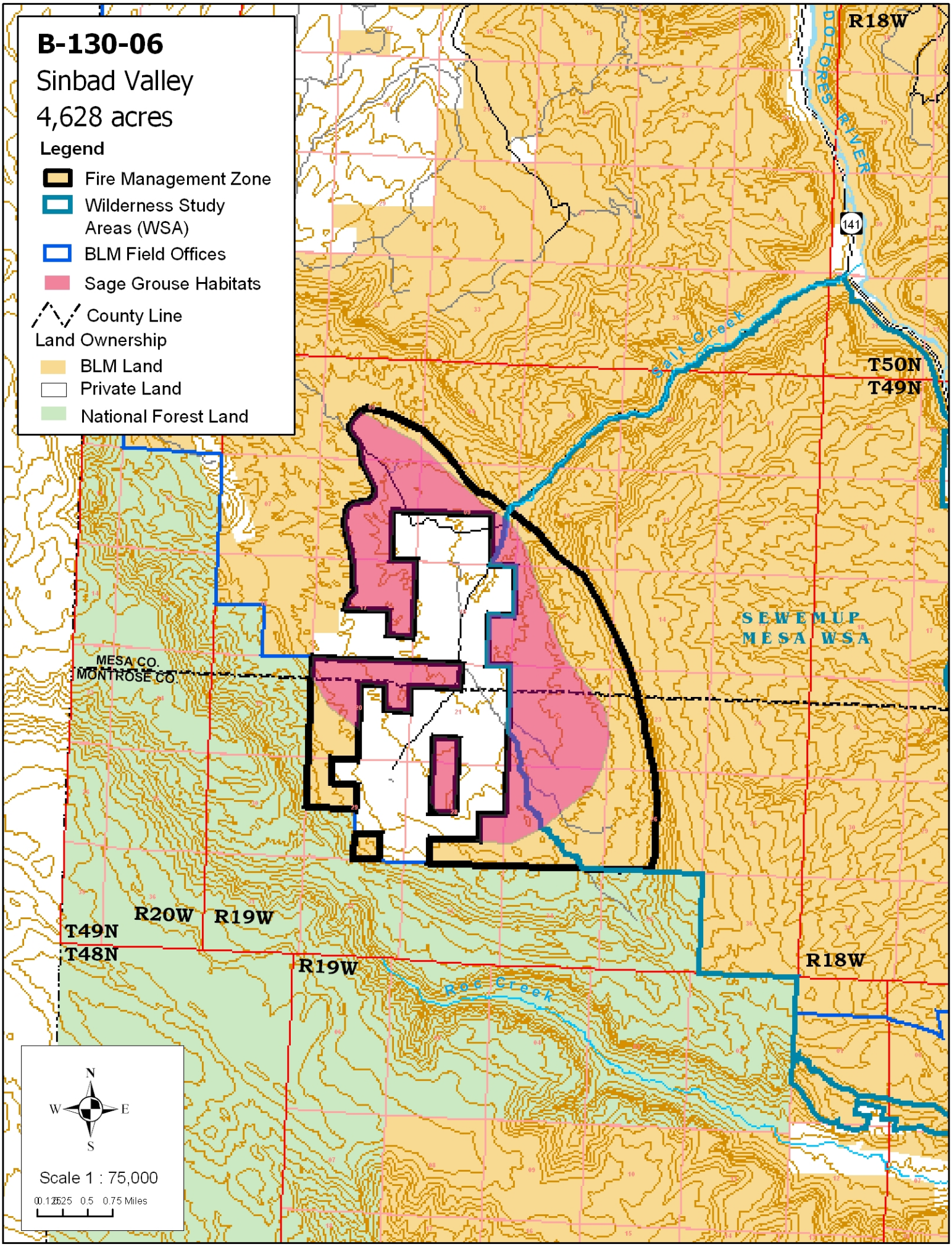
B-130-06
Sinbad Valley
4,628 acres
Legend
Fire Management Zone
Wilderness Study Areas (WSA)
BLM Field Offices
Sage Grouse Habitats
County Line
Land Ownership
BLM Land
Private Land
National Forest Land
R18W
DOLORES RIVER
141
Salt Creek
T50N
T49N
SEWEMUP MESA WSA
MESA CO.
MONTROSE CO.
R20W
R19W
T49N
T48N
R19W
Roc Creek
R18W
N
W
E
S
Scale 1 : 75,000
0 0.125 0.25 0.5 0.75 Miles

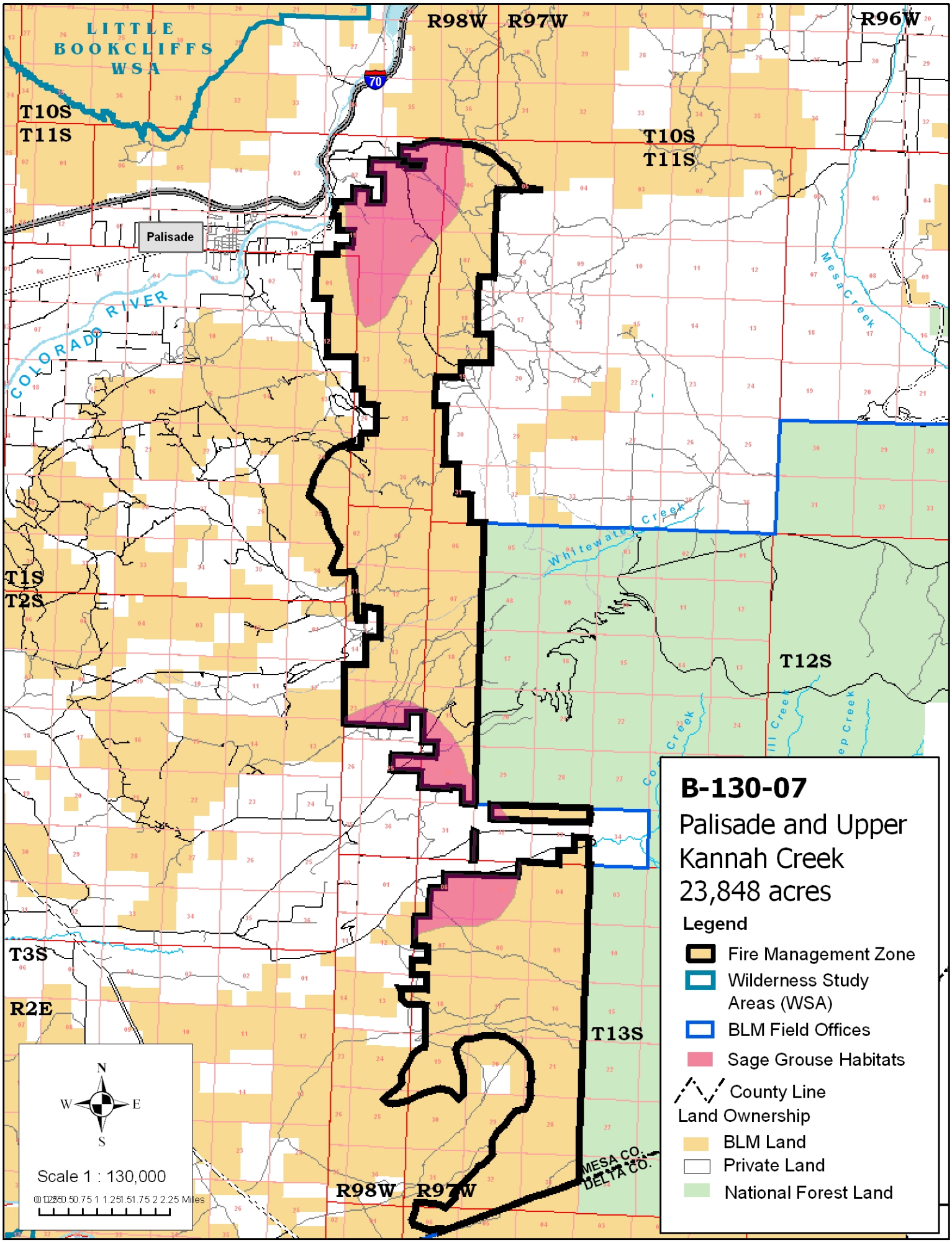
LITTLE BOOKCLIFFS WSA
R98W R97W
R96W
T10S
T11S
T10S
T11S
70
Palisade
COLORADO RIVER
Mesa Creek
Whitewater Creek
T1S
T2S
T12S
T3S
R2E
T13S
R98W R97W
MESA CO.
DELTA CO.
N
W E
S
Scale 1 : 130,000
0 0.25 0.5 0.75 1 1.25 1.5 1.75 2 2.25 Miles
B-130-07
Palisade and Upper Kannah Creek
23,848 acres
Legend
Fire Management Zone
Wilderness Study Areas (WSA)
BLM Field Offices
Sage Grouse Habitats
County Line
Land Ownership
BLM Land
Private Land
National Forest Land

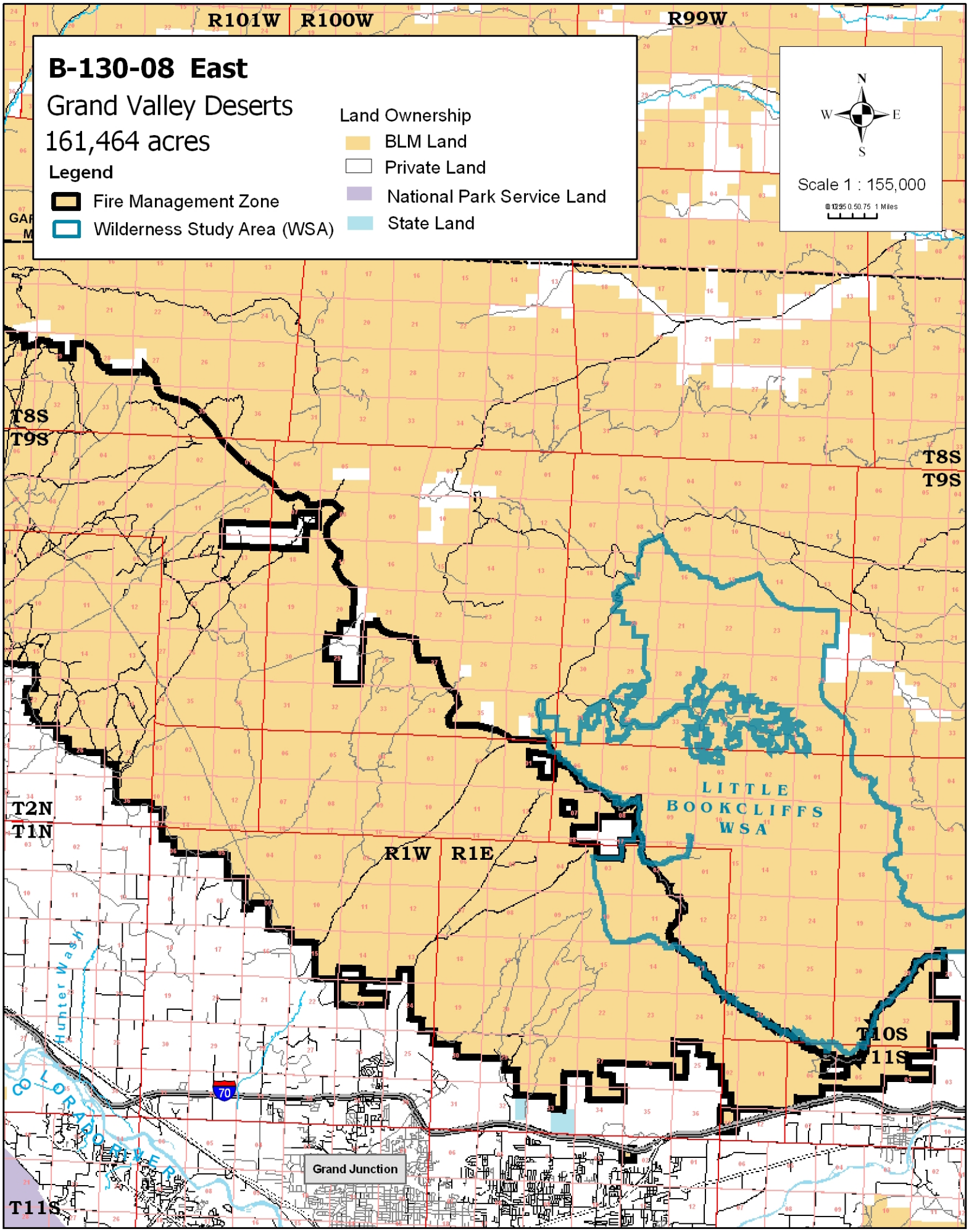
B-130-08 East
Grand Valley Deserts
161,464 acres
Legend
Fire Management Zone
Wilderness Study Area (WSA)
Land Ownership
BLM Land
Private Land
National Park Service Land
State Land
N
W
E
S
Scale 1 : 155,000
0 0.25 0.5 0.75 1 Miles
R101W
R100W
R99W
T8S
T9S
T2N
T1N
R1W
R1E
LITTLE BOOKCLIFFS WSA
T10S
T11S
Hunter Wash
COLORADO RIVER
70
Grand Junction

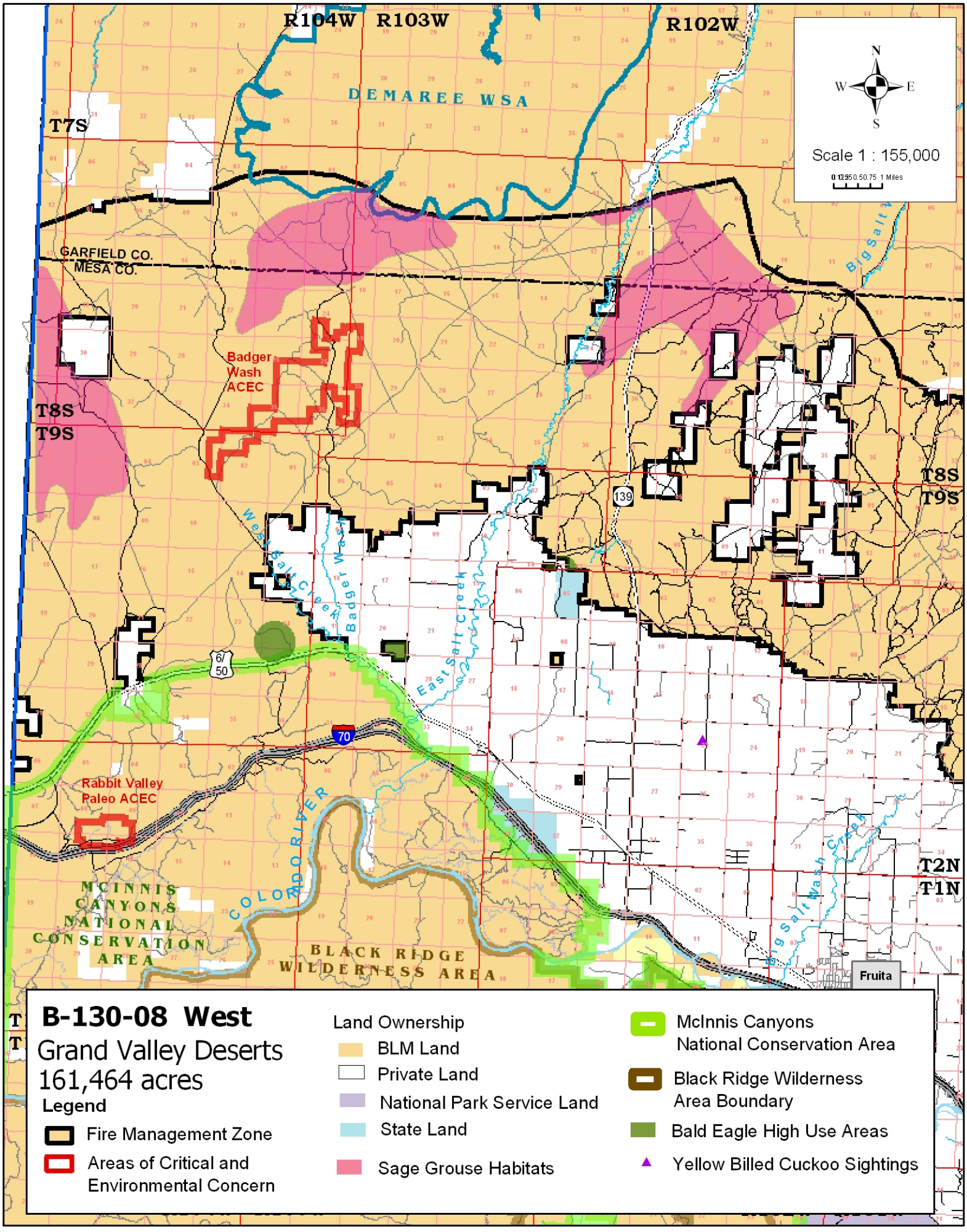
R104W
R103W
R102W
DEMAREE WSA
T7S
GARFIELD CO.
MESA CO.
Badger Wash ACEC
T8S
T9S
T8S
T9S
139
West Salt Creek
Badger Wash
East Salt Creek
6/50
70
Rabbit Valley Paleo ACEC
COLORADO RIVER
MCINNIS CANYONS NATIONAL CONSERVATION AREA
BLACK RIDGE WILDERNESS AREA
Big Salt Wash
T2N
T1N
Fruita
N
W
E
S
Scale 1 : 155,000
0 0.25 0.5 0.75 1 Miles
B-130-08 West
Grand Valley Deserts
161,464 acres
Legend
Fire Management Zone
Areas of Critical and Environmental Concern
Land Ownership
BLM Land
Private Land
National Park Service Land
State Land
Sage Grouse Habitats
McInnis Canyons National Conservation Area
Black Ridge Wilderness Area Boundary
Bald Eagle High Use Areas
Yellow Billed Cuckoo Sightings

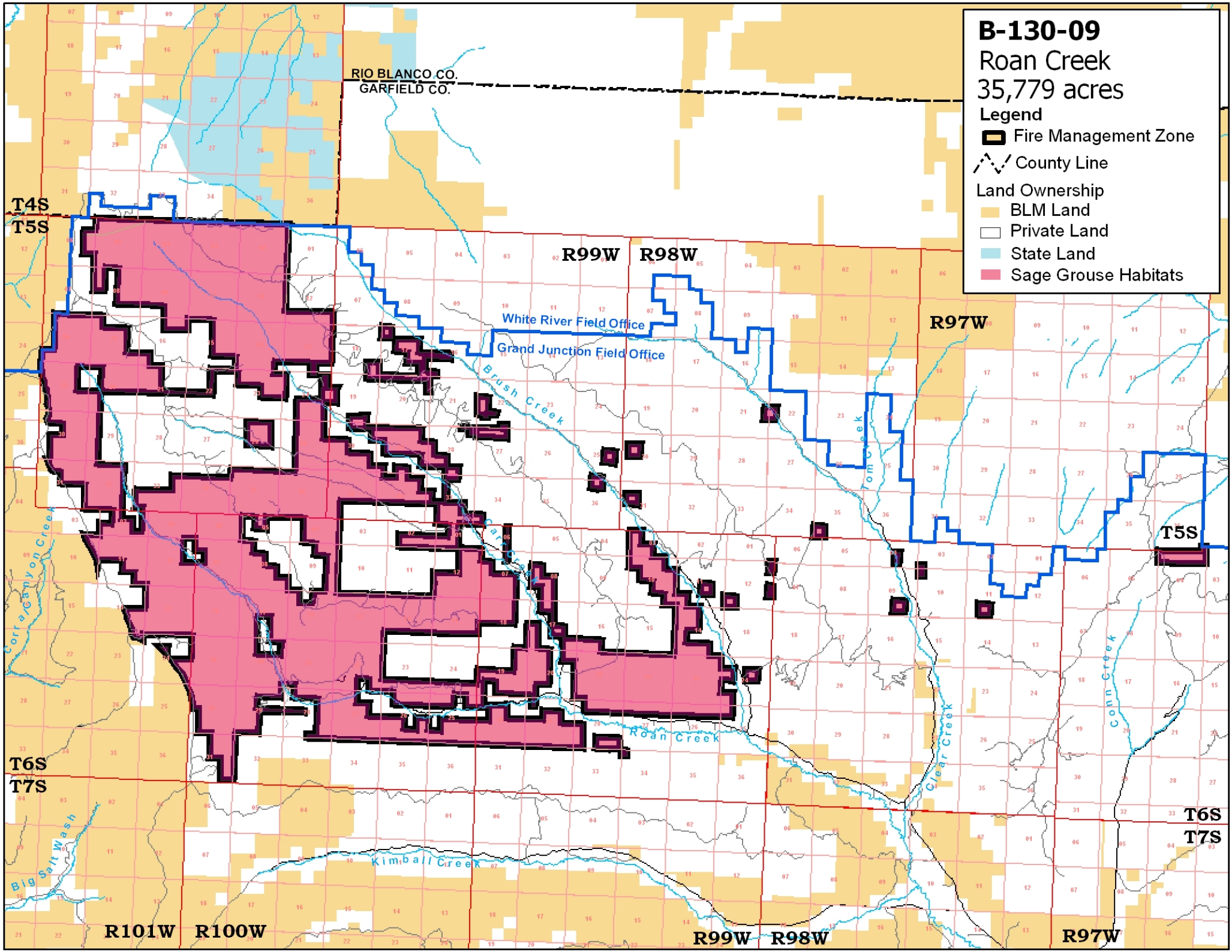
B-130-09
Roan Creek
35,779 acres
Legend
Fire Management Zone
County Line
Land Ownership
BLM Land
Private Land
State Land
Sage Grouse Habitats
RIO BLANCO CO.
GARFIELD CO.
T4S
T5S
R99W
R98W
R97W
White River Field Office
Grand Junction Field Office
Brush Creek
Tom Creek
Carr Creek
Corral Canyon Creek
Roan Creek
Clear Creek
Conn Creek
Kimball Creek
Big Salt Wash
T6S
T7S
R101W
R100W

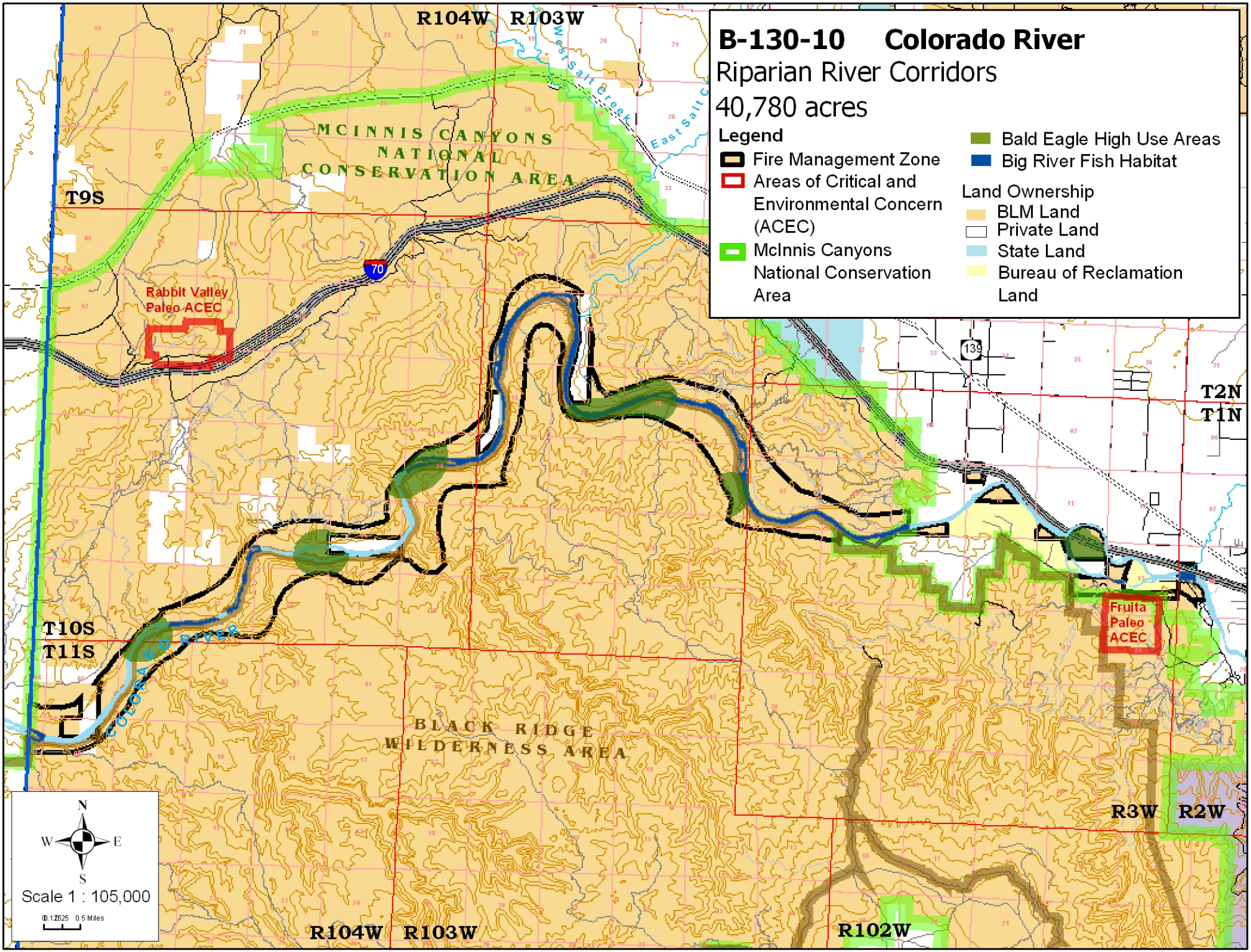
B-130-10 Colorado River
Riparian River Corridors
40,780 acres
Legend
Fire Management Zone
Areas of Critical and Environmental Concern (ACEC)
McInnis Canyons National Conservation Area
Bald Eagle High Use Areas
Big River Fish Habitat
Land Ownership
BLM Land
Private Land
State Land
Bureau of Reclamation Land
R104W R103W
R102W
R3W R2W
T9S
T10S
T11S
T2N
T1N
MCINNIS CANYONS NATIONAL CONSERVATION AREA
BLACK RIDGE WILDERNESS AREA
COLORADO RIVER
West Salt Creek
East Salt C
Rabbit Valley Paleo ACEC
Fruita Paleo ACEC
70
139
N
W
E
S
Scale 1 : 105,000
0 0.125 0.25 0.5 Miles

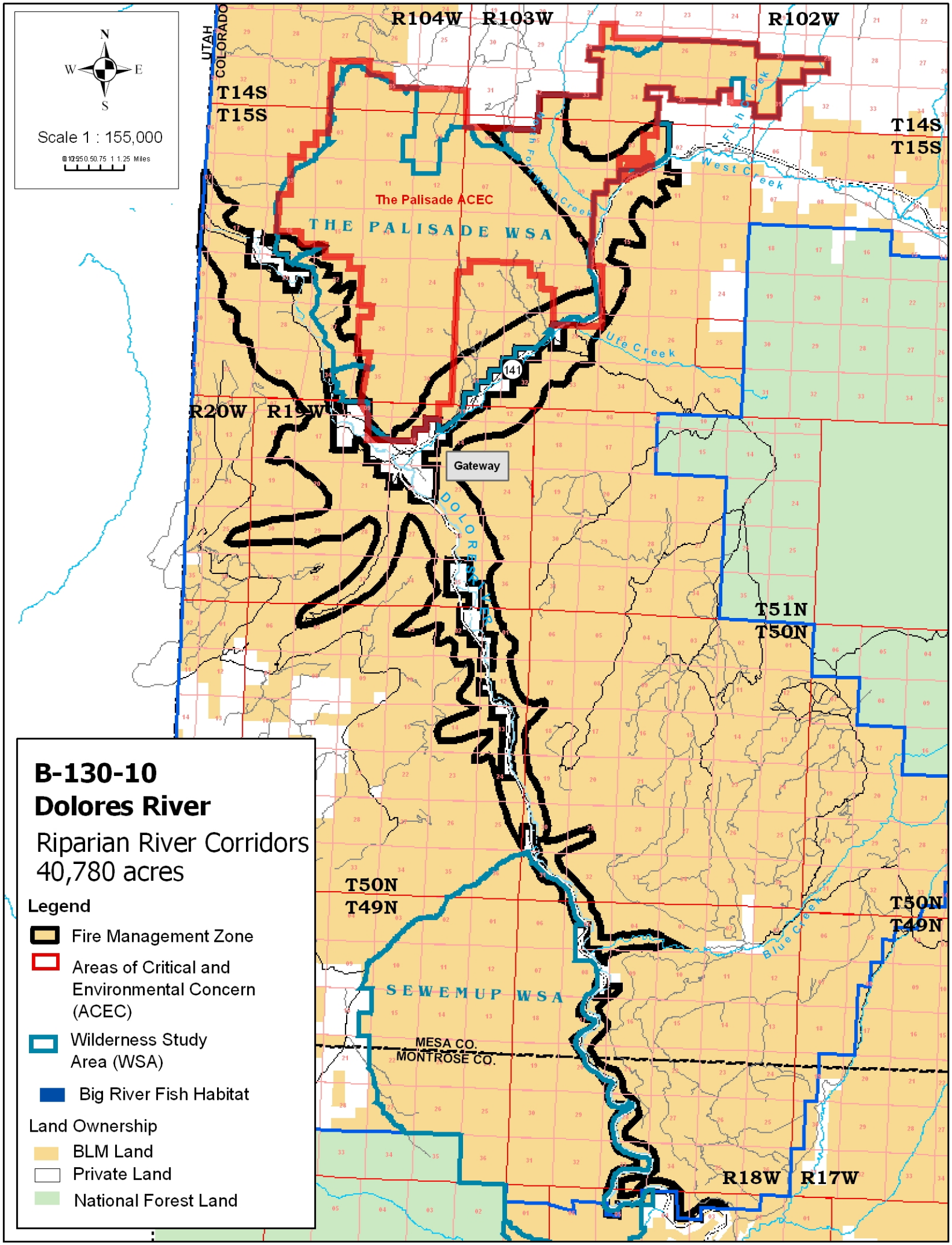
N
W
E
S
Scale 1 : 155,000
0 0.125 0.25 0.5 0.75 1 1.25 Miles
R104W
R103W
R102W
UTAH
COLORADO
T14S
T15S
T14S
T15S
The Palisade ACEC
THE PALISADE WSA
South Fork West Creek
Fish Creek
West Creek
Blue Creek
141
R20W
R19W
Gateway
DOLORES RIVER
T51N
T50N
T50N
T49N
T50N
T49N
Blue Creek
SEWEMUP WSA
MESA CO.
MONTROSE CO.
R18W
R17W
B-130-10
Dolores River
Riparian River Corridors
40,780 acres
Legend
Fire Management Zone
Areas of Critical and Environmental Concern (ACEC)
Wilderness Study Area (WSA)
Big River Fish Habitat
Land Ownership
BLM Land
Private Land
National Forest Land

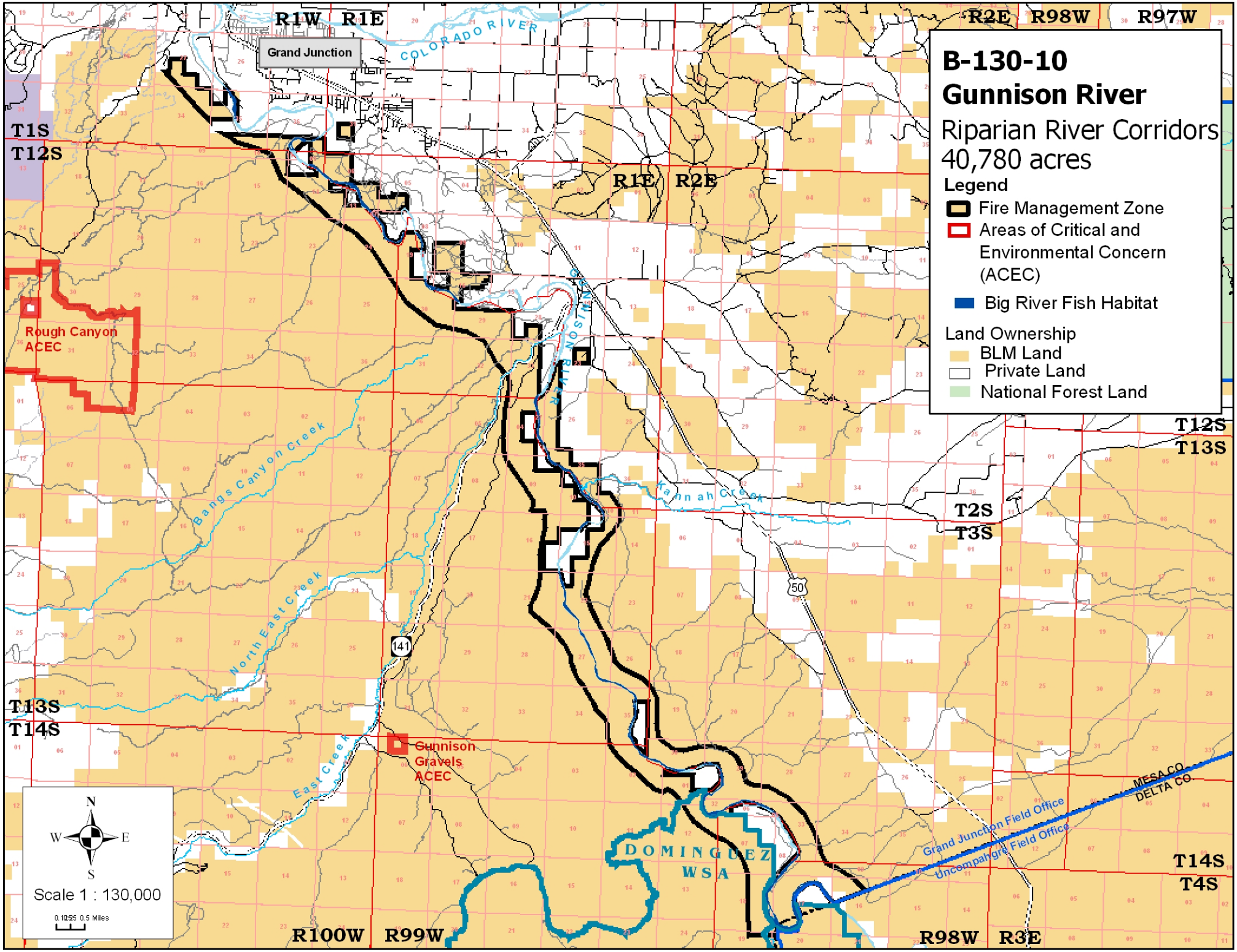
B-130-10
Gunnison River
Riparian River Corridors
40,780 acres
Legend
Fire Management Zone
Areas of Critical and Environmental Concern (ACEC)
Big River Fish Habitat
Land Ownership
BLM Land
Private Land
National Forest Land
R1W R1E
R2E R98W R97W
R1E R2E
R100W R99W
R98W R3E
T1S
T12S
T13S
T2S
T3S
T13S
T14S
T14S
T4S
Grand Junction
COLORADO RIVER
GUNNISON RIVER
Rough Canyon ACEC
Gunnison Gravels ACEC
Bangs Canyon Creek
North East Creek
East Creek
Kannah Creek
DOMINGUEZ WSA
Grand Junction Field Office
Uncompahgre Field Office
MESA CO.
DELTA CO.
50
141
N
W
E
S
Scale 1 : 130,000
0 0.25 0.5 Miles