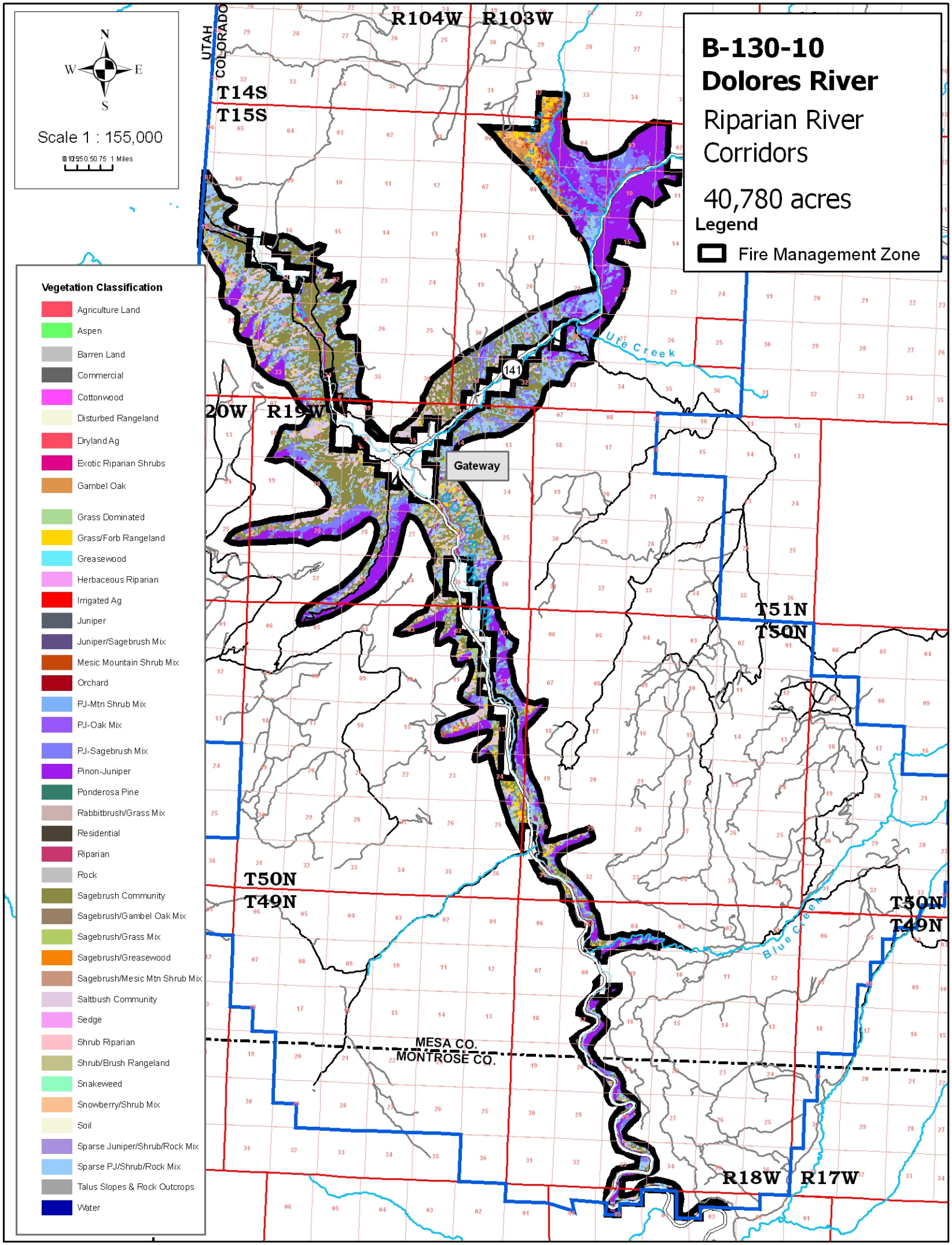
B-130-10
Dolores River
Riparian River Corridors
40,780 acres
Legend
Fire Management Zone
Scale 1 : 155,000
0 0.25 0.50 0.75 1 Miles
N
S
E
W
UTAH
COLORADO
R104W
R103W
T14S
T15S
R20W
R19W
Gateway
141
Blue Creek
T51N
T50N
T50N
T49N
T50N
T49N
MESA CO.
MONTROSE CO.
R18W
R17W
Vegetation Classification
Agriculture Land
Aspen
Barren Land
Commercial
Cottonwood
Disturbed Rangeland
Dryland Ag
Exotic Riparian Shrubs
Gambel Oak
Grass Dominated
Grass/Forb Rangeland
Greasewood
Herbaceous Riparian
Irrigated Ag
Juniper
Juniper/Sagebrush Mix
Mesic Mountain Shrub Mix
Orchard
PJ-Mtn Shrub Mix
PJ-Oak Mix
PJ-Sagebrush Mix
Pinon-Juniper
Ponderosa Pine
Rabbitbrush/Grass Mix
Residential
Riparian
Rock
Sagebrush Community
Sagebrush/Gambel Oak Mix
Sagebrush/Grass Mix
Sagebrush/Greasewood
Sagebrush/Mesic Mtn Shrub Mix
Saltbush Community
Sedge
Shrub Riparian
Shrub/Brush Rangeland
Snakeweed
Snowberry/Shrub Mix
Soil
Sparse Juniper/Shrub/Rock Mix
Sparse PJ/Shrub/Rock Mix
Talus Slopes & Rock Outcrops
Water

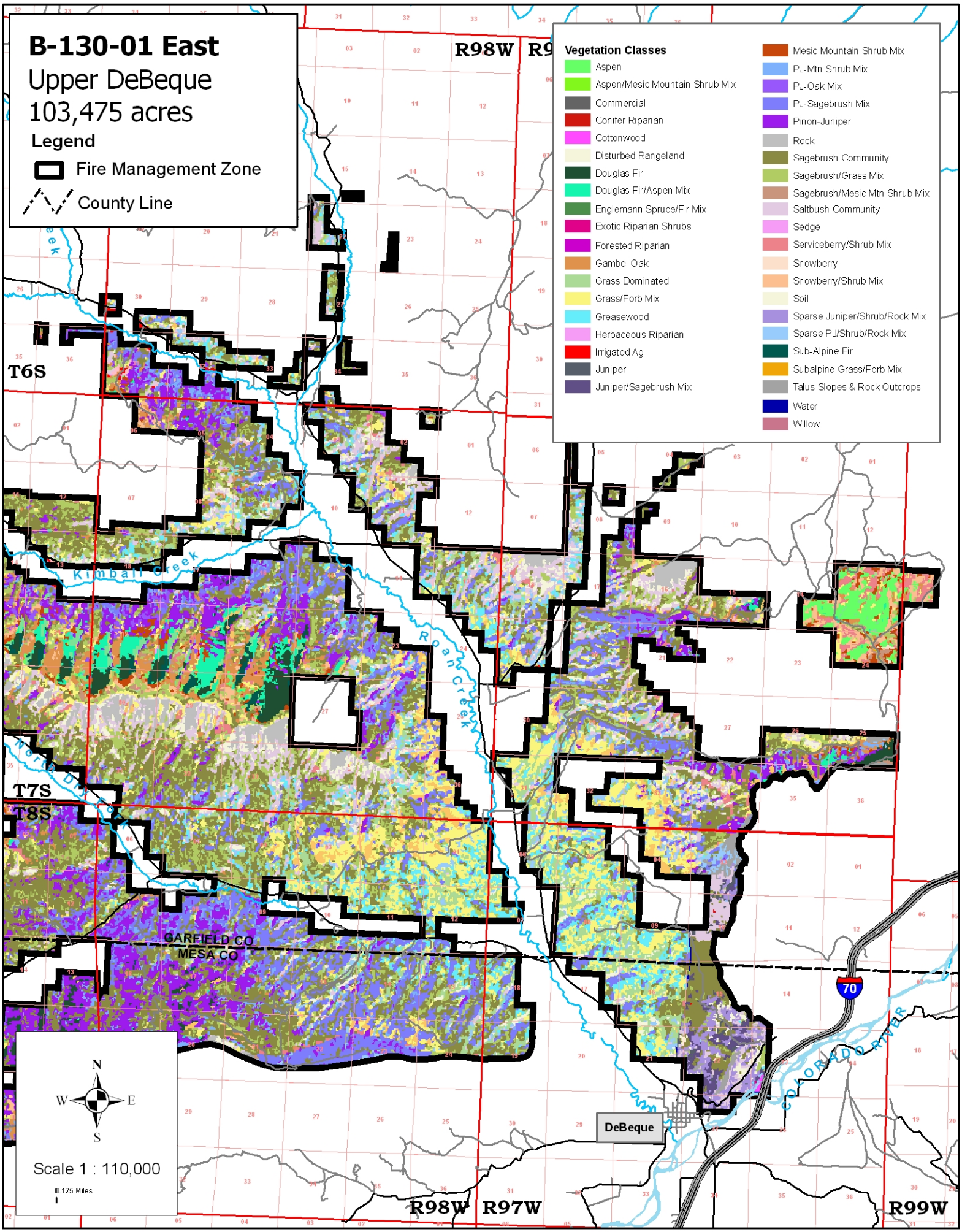
B-130-01 East
Upper DeBeque
103,475 acres
Legend
Fire Management Zone
County Line
Vegetation Classes
Aspen
Aspen/Mesic Mountain Shrub Mix
Commercial
Conifer Riparian
Cottonwood
Disturbed Rangeland
Douglas Fir
Douglas Fir/Aspen Mix
Englemann Spruce/Fir Mix
Exotic Riparian Shrubs
Forested Riparian
Gambel Oak
Grass Dominated
Grass/Forb Mix
Greasewood
Herbaceous Riparian
Irrigated Ag
Juniper
Juniper/Sagebrush Mix
Mesic Mountain Shrub Mix
PJ-Mtn Shrub Mix
PJ-Oak Mix
PJ-Sagebrush Mix
Pinon-Juniper
Rock
Sagebrush Community
Sagebrush/Grass Mix
Sagebrush/Mesic Mtn Shrub Mix
Saltbush Community
Sedge
Serviceberry/Shrub Mix
Snowberry
Snowberry/Shrub Mix
Soil
Sparse Juniper/Shrub/Rock Mix
Sparse PJ/Shrub/Rock Mix
Sub-Alpine Fir
Subalpine Grass/Forb Mix
Talus Slopes & Rock Outcrops
Water
Willow
R98W
R9
T6S
T7S
T8S
Kimball Creek
Roan Creek
GARFIELD CO
MESA CO
70
COLORADO RIVER
DeBeque
N
W
E
S
Scale 1 : 110,000
0.125 Miles
R98W
R97W
R99W

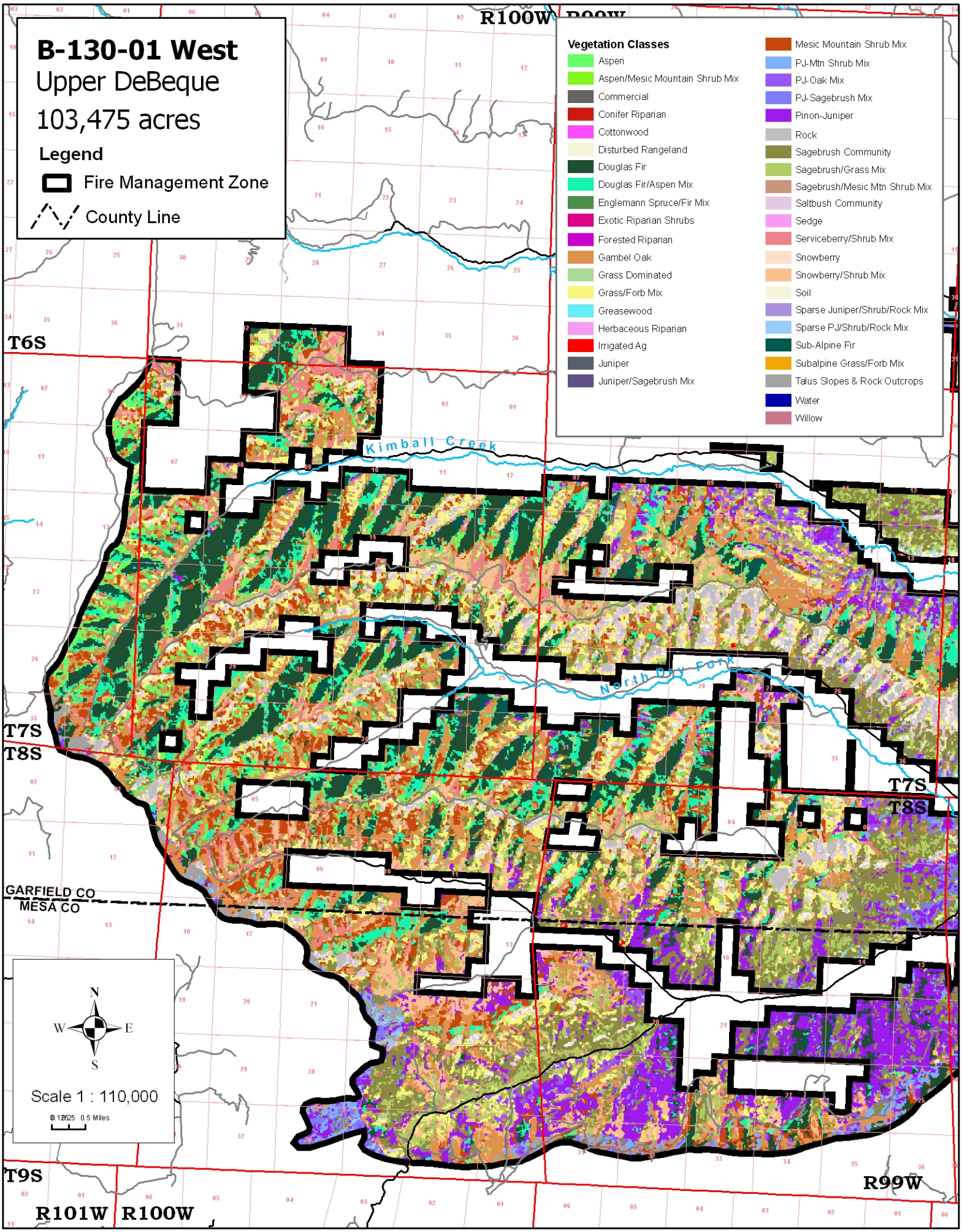
B-130-01 West
Upper DeBeque
103,475 acres
Legend
Fire Management Zone
County Line
Vegetation Classes
Aspen
Aspen/Mesic Mountain Shrub Mix
Commercial
Conifer Riparian
Cottonwood
Disturbed Rangeland
Douglas Fir
Douglas Fir/Aspen Mix
Englemann Spruce/Fir Mix
Exotic Riparian Shrubs
Forested Riparian
Gambel Oak
Grass Dominated
Grass/Forb Mix
Greasewood
Herbaceous Riparian
Irrigated Ag
Juniper
Juniper/Sagebrush Mix
Mesic Mountain Shrub Mix
PJ-Mtn Shrub Mix
PJ-Oak Mix
PJ-Sagebrush Mix
Pinon-Juniper
Rock
Sagebrush Community
Sagebrush/Grass Mix
Sagebrush/Mesic Mtn Shrub Mix
Saltbush Community
Sedge
Serviceberry/Shrub Mix
Snowberry
Snowberry/Shrub Mix
Soil
Sparse Juniper/Shrub/Rock Mix
Sparse PJ/Shrub/Rock Mix
Sub-Alpine Fir
Subalpine Grass/Forb Mix
Talus Slopes & Rock Outcrops
Water
Willow
R100W
T6S
Kimball Creek
North Dry Fork
T7S
T8S
GARFIELD CO
MESA CO
T9S
R101W
R100W
R99W
N
W
E
S
Scale 1 : 110,000
0.125 0.25 0.5 Miles

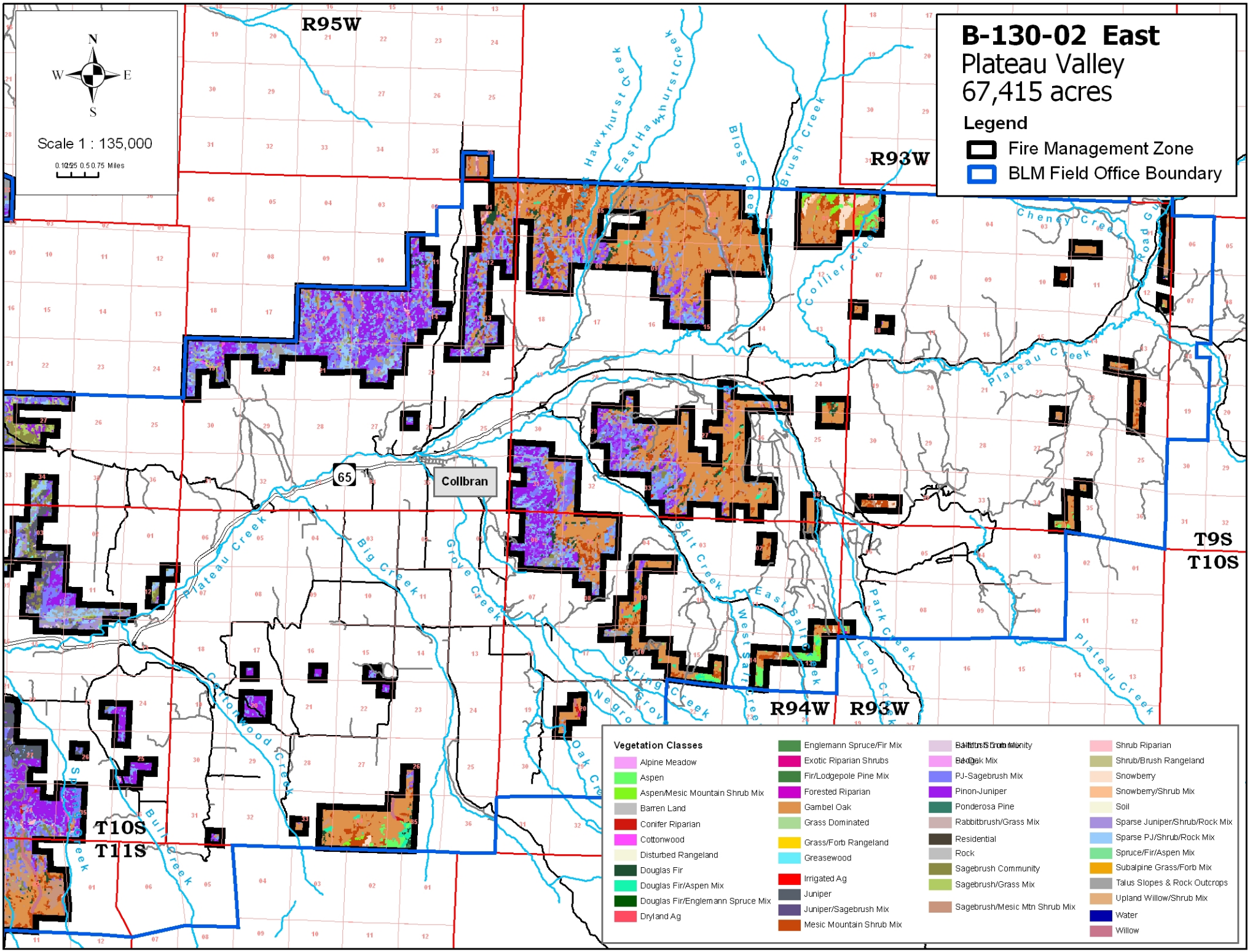

B-130-02 East
Plateau Valley
67,415 acres
Legend
Fire Management Zone
BLM Field Office Boundary
Scale 1 : 135,000
0 0.125 0.5 0.75 Miles
N
S
E
W
R95W
R93W
R94W
T9S
T10S
T11S
Collbran
65
Plateau Creek
Big Creek
Grove Creek
Salt Creek
East Salt Creek
West Salt Creek
Spring Creek
Cottonwood Creek
Bull Creek
Collier Creek
Cheney Creek
Park Creek
Leon Creek
Bloss Creek
Brush Creek
East Hawxhurst Creek
Hawxhurst Creek
Vegetation Classes
Alpine Meadow
Aspen
Aspen/Mesic Mountain Shrub Mix
Barren Land
Conifer Riparian
Cottonwood
Disturbed Rangeland
Douglas Fir
Douglas Fir/Aspen Mix
Douglas Fir/Englemann Spruce Mix
Dryland Ag
Englemann Spruce/Fir Mix
Exotic Riparian Shrubs
Fir/Lodgepole Pine Mix
Forested Riparian
Gambel Oak
Grass Dominated
Grass/Forb Rangeland
Greasewood
Irrigated Ag
Juniper
Juniper/Sagebrush Mix
Mesic Mountain Shrub Mix
Pinon-Juniper
Ponderosa Pine
Rabbitbrush/Grass Mix
Residential
Rock
Sagebrush Community
Sagebrush/Grass Mix
Sagebrush/Mesic Mtn Shrub Mix
Shrub Riparian
Shrub/Brush Rangeland
Snowberry
Snowberry/Shrub Mix
Soil
Sparse Juniper/Shrub/Rock Mix
Sparse PJ/Shrub/Rock Mix
Spruce/Fir/Aspen Mix
Subalpine Grass/Forb Mix
Talus Slopes & Rock Outcrops
Upland Willow/Shrub Mix
Water
Willow

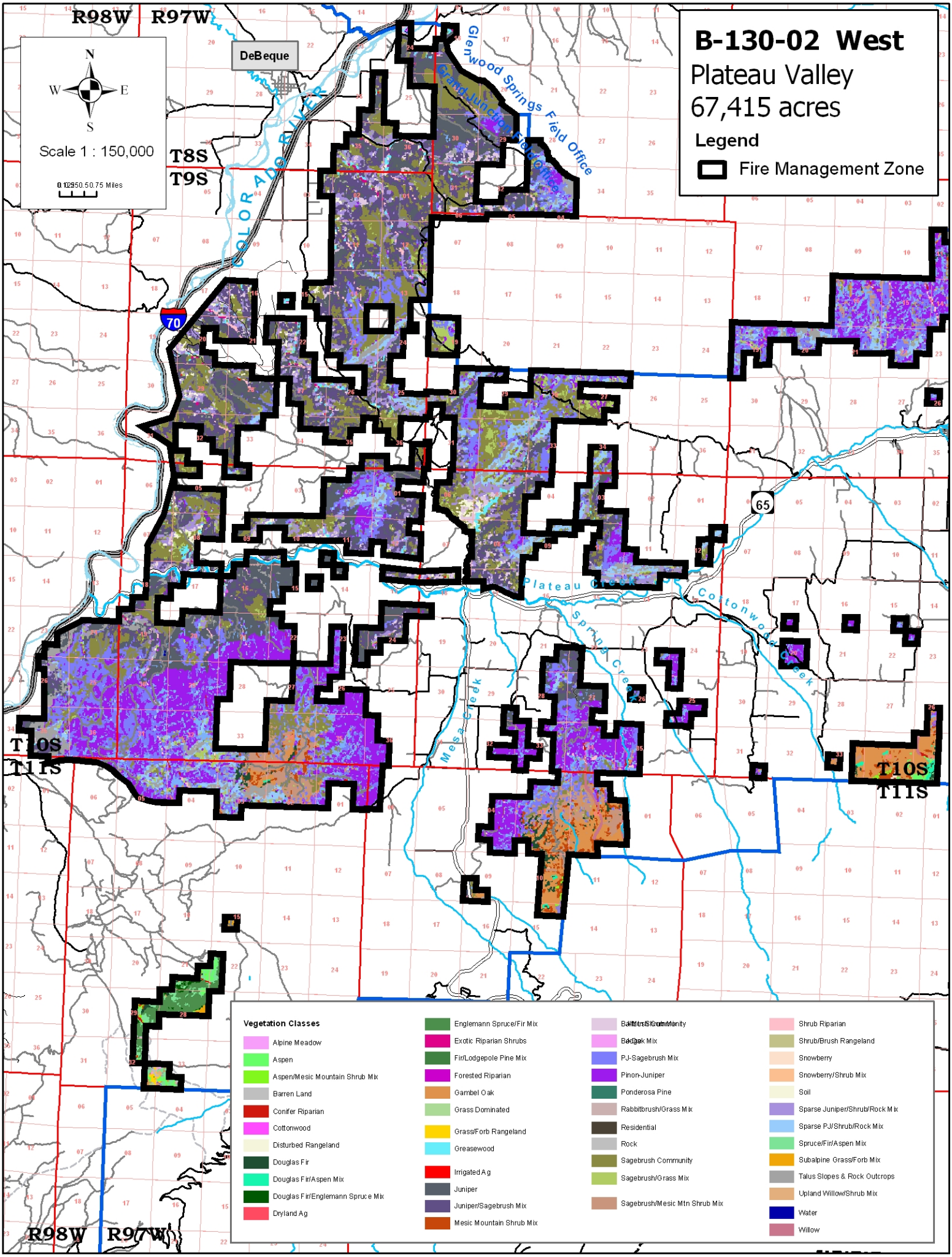
B-130-02 West
Plateau Valley
67,415 acres
Legend
Fire Management Zone
Scale 1 : 150,000
N
S
E
W
R98W
R97W
T8S
T9S
T10S
T11S
DeBeque
COLORADO RIVER
Glenwood Springs Field Office
Grand Junction Field Office
Plateau Creek
Cottonwood Creek
Spring Creek
Mesa Creek
70
65
Vegetation Classes
Alpine Meadow
Aspen
Aspen/Mesic Mountain Shrub Mix
Barren Land
Conifer Riparian
Cottonwood
Disturbed Rangeland
Douglas Fir
Douglas Fir/Aspen Mix
Douglas Fir/Englemann Spruce Mix
Dryland Ag
Englemann Spruce/Fir Mix
Exotic Riparian Shrubs
Fir/Lodgepole Pine Mix
Forested Riparian
Gambel Oak
Grass Dominated
Grass/Forb Rangeland
Greasewood
Irrigated Ag
Juniper
Juniper/Sagebrush Mix
Mesic Mountain Shrub Mix
PJ-Sagebrush Mix
Pinon-Juniper
Ponderosa Pine
Rabbitbrush/Grass Mix
Residential
Rock
Sagebrush Community
Sagebrush/Grass Mix
Sagebrush/Mesic Mtn Shrub Mix
Shrub Riparian
Shrub/Brush Rangeland
Snowberry
Snowberry/Shrub Mix
Soil
Sparse Juniper/Shrub/Rock Mix
Sparse PJ/Shrub/Rock Mix
Spruce/Fir/Aspen Mix
Subalpine Grass/Forb Mix
Talus Slopes & Rock Outcrops
Upland Willow/Shrub Mix
Water
Willow

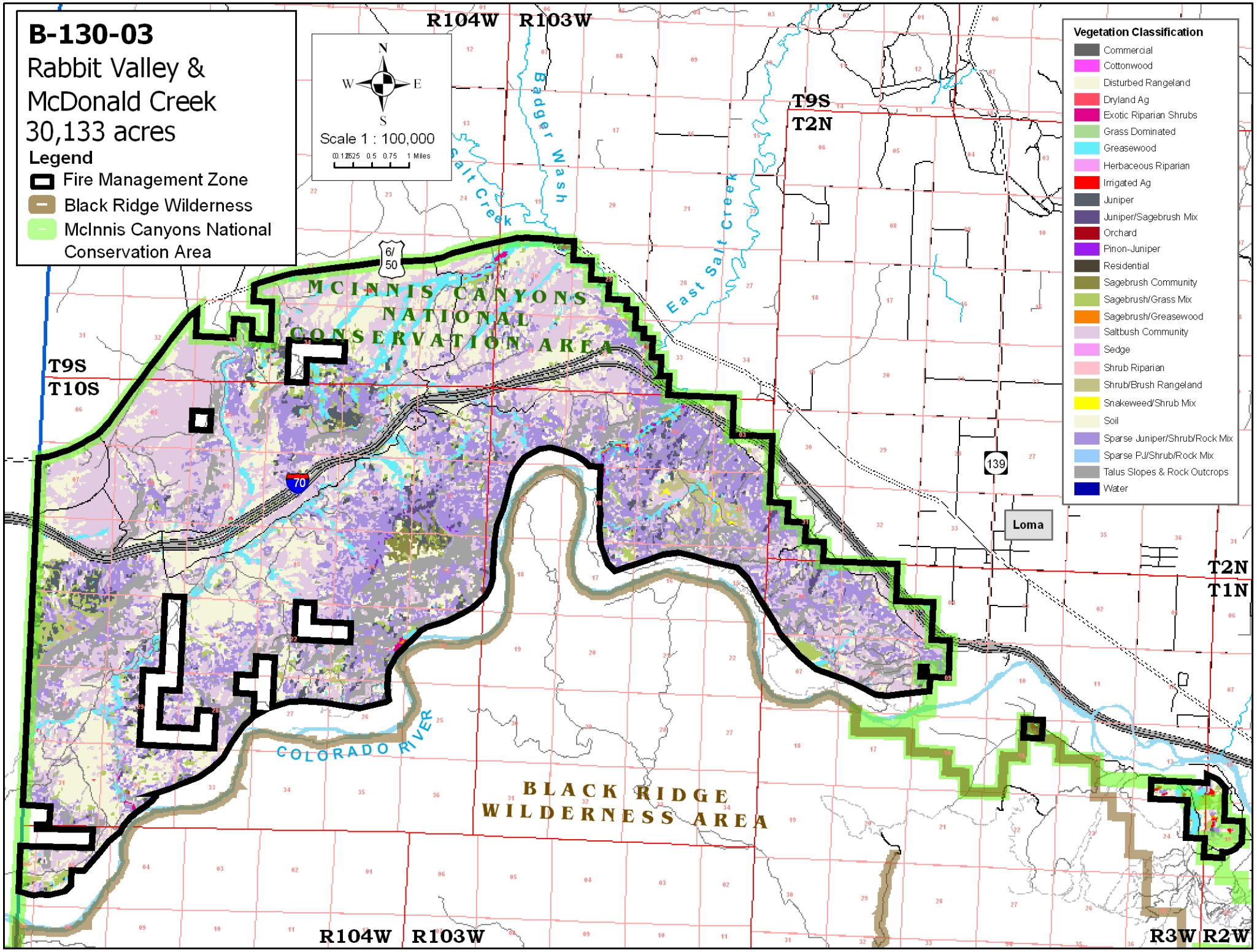
B-130-03
Rabbit Valley &
McDonald Creek
30,133 acres
Legend
Fire Management Zone
Black Ridge Wilderness
McInnis Canyons National Conservation Area
N
W
E
S
Scale 1 : 100,000
0 0.125 0.25 0.5 0.75 1 Miles
R104W R103W
T9S
T2N
T9S
T10S
T2N
T1N
R104W R103W
R3W R2W
Badger Wash
Salt Creek
East Salt Creek
COLORADO RIVER
MCINNIS CANYONS NATIONAL CONSERVATION AREA
BLACK RIDGE WILDERNESS AREA
6/50
70
139
Loma
Vegetation Classification
Commercial
Cottonwood
Disturbed Rangeland
Dryland Ag
Exotic Riparian Shrubs
Grass Dominated
Greasewood
Herbaceous Riparian
Irrigated Ag
Juniper
Juniper/Sagebrush Mix
Orchard
Pinon-Juniper
Residential
Sagebrush Community
Sagebrush/Grass Mix
Sagebrush/Greasewood
Saltbush Community
Sedge
Shrub Riparian
Shrub/Brush Rangeland
Snakeweed/Shrub Mix
Soil
Sparse Juniper/Shrub/Rock Mix
Sparse PJ/Shrub/Rock Mix
Talus Slopes & Rock Outcrops
Water

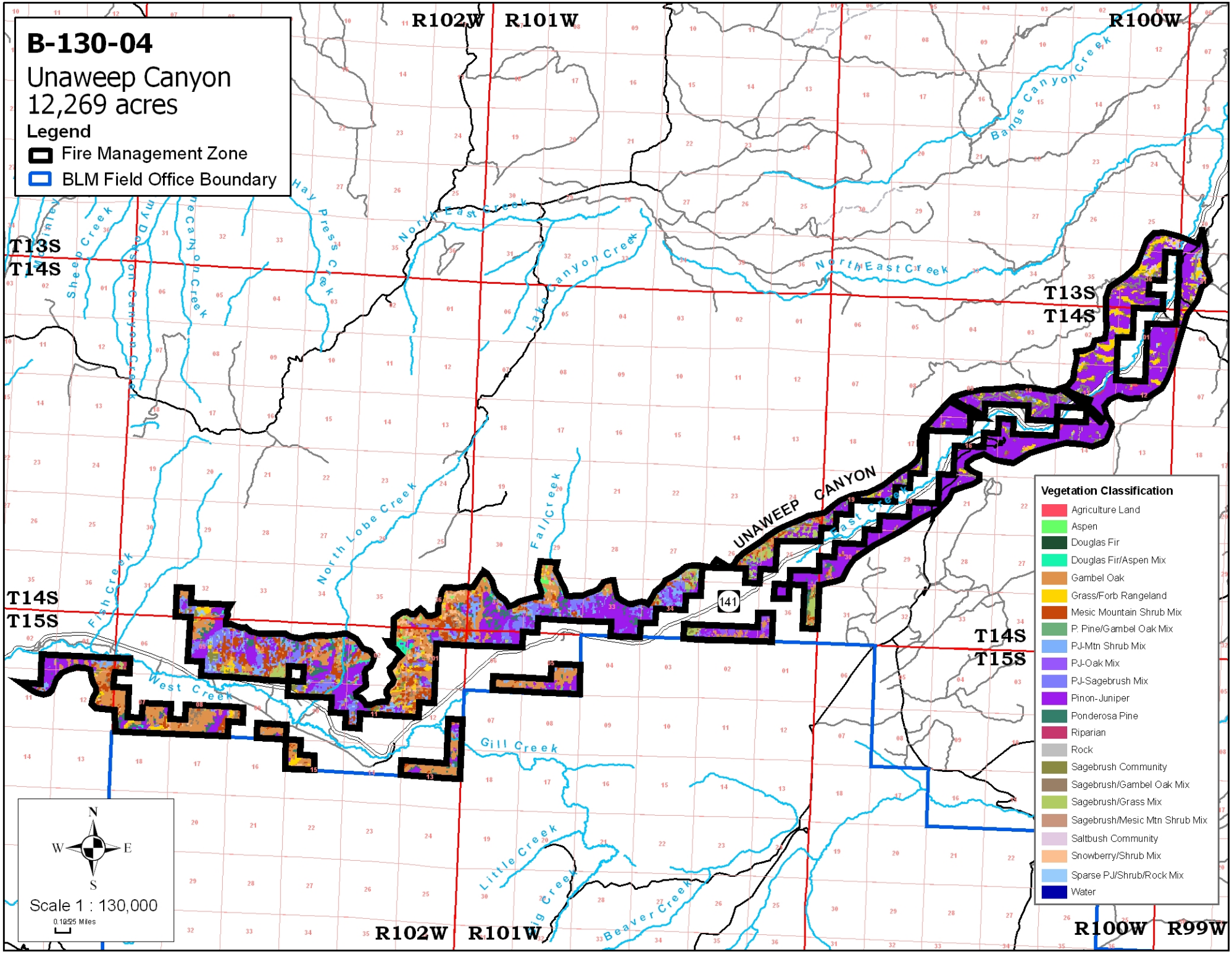
B-130-04
Unaweep Canyon
12,269 acres
Legend
Fire Management Zone
BLM Field Office Boundary
R102W
R101W
R100W
R99W
T13S
T14S
T15S
UNAWEEP CANYON
Bangs Canyon Creek
North East Creek
Hay Press Creek
Lake Canyon Creek
Sheep Creek
Fall Creek
North Lobe Creek
Fish Creek
West Creek
Gill Creek
Little Creek
Beaver Creek
141
Vegetation Classification
Agriculture Land
Aspen
Douglas Fir
Douglas Fir/Aspen Mix
Gambel Oak
Grass/Forb Rangeland
Mesic Mountain Shrub Mix
P. Pine/Gambel Oak Mix
PJ-Mtn Shrub Mix
PJ-Oak Mix
PJ-Sagebrush Mix
Pinon-Juniper
Ponderosa Pine
Riparian
Rock
Sagebrush Community
Sagebrush/Gambel Oak Mix
Sagebrush/Grass Mix
Sagebrush/Mesic Mtn Shrub Mix
Saltbush Community
Snowberry/Shrub Mix
Sparse PJ/Shrub/Rock Mix
Water
N
W
E
S
Scale 1 : 130,000
0 1025 Miles

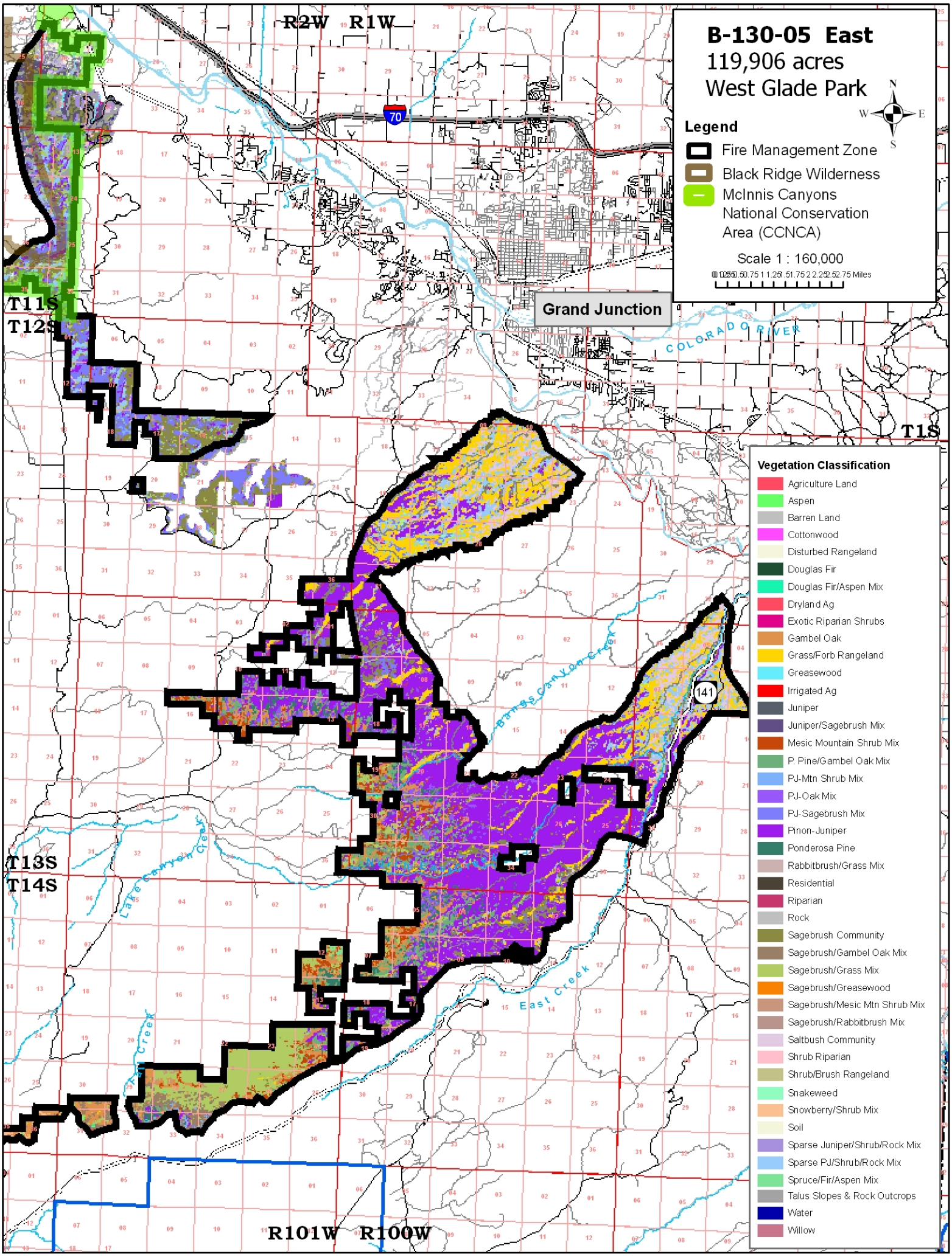
B-130-05 East
119,906 acres
West Glade Park
Legend
Fire Management Zone
Black Ridge Wilderness
McInnis Canyons National Conservation Area (CCNCA)
Scale 1 : 160,000
Miles
R2W R1W
T11S
T12S
T1S
T13S
T14S
R101W R100W
Grand Junction
COLORADO RIVER
Barns Canyon Creek
East Creek
Lake Canyon Creek
70
141
Vegetation Classification
Agriculture Land
Aspen
Barren Land
Cottonwood
Disturbed Rangeland
Douglas Fir
Douglas Fir/Aspen Mix
Dryland Ag
Exotic Riparian Shrubs
Gambel Oak
Grass/Forb Rangeland
Greasewood
Irrigated Ag
Juniper
Juniper/Sagebrush Mix
Mesic Mountain Shrub Mix
P. Pine/Gambel Oak Mix
PJ-Mtn Shrub Mix
PJ-Oak Mix
PJ-Sagebrush Mix
Pinon-Juniper
Ponderosa Pine
Rabbitbrush/Grass Mix
Residential
Riparian
Rock
Sagebrush Community
Sagebrush/Gambel Oak Mix
Sagebrush/Grass Mix
Sagebrush/Greasewood
Sagebrush/Mesic Mtn Shrub Mix
Sagebrush/Rabbitbrush Mix
Saltbush Community
Shrub Riparian
Shrub/Brush Rangeland
Snakeweed
Snowberry/Shrub Mix
Soil
Sparse Juniper/Shrub/Rock Mix
Sparse PJ/Shrub/Rock Mix
Spruce/Fir/Aspen Mix
Talus Slopes & Rock Outcrops
Water
Willow

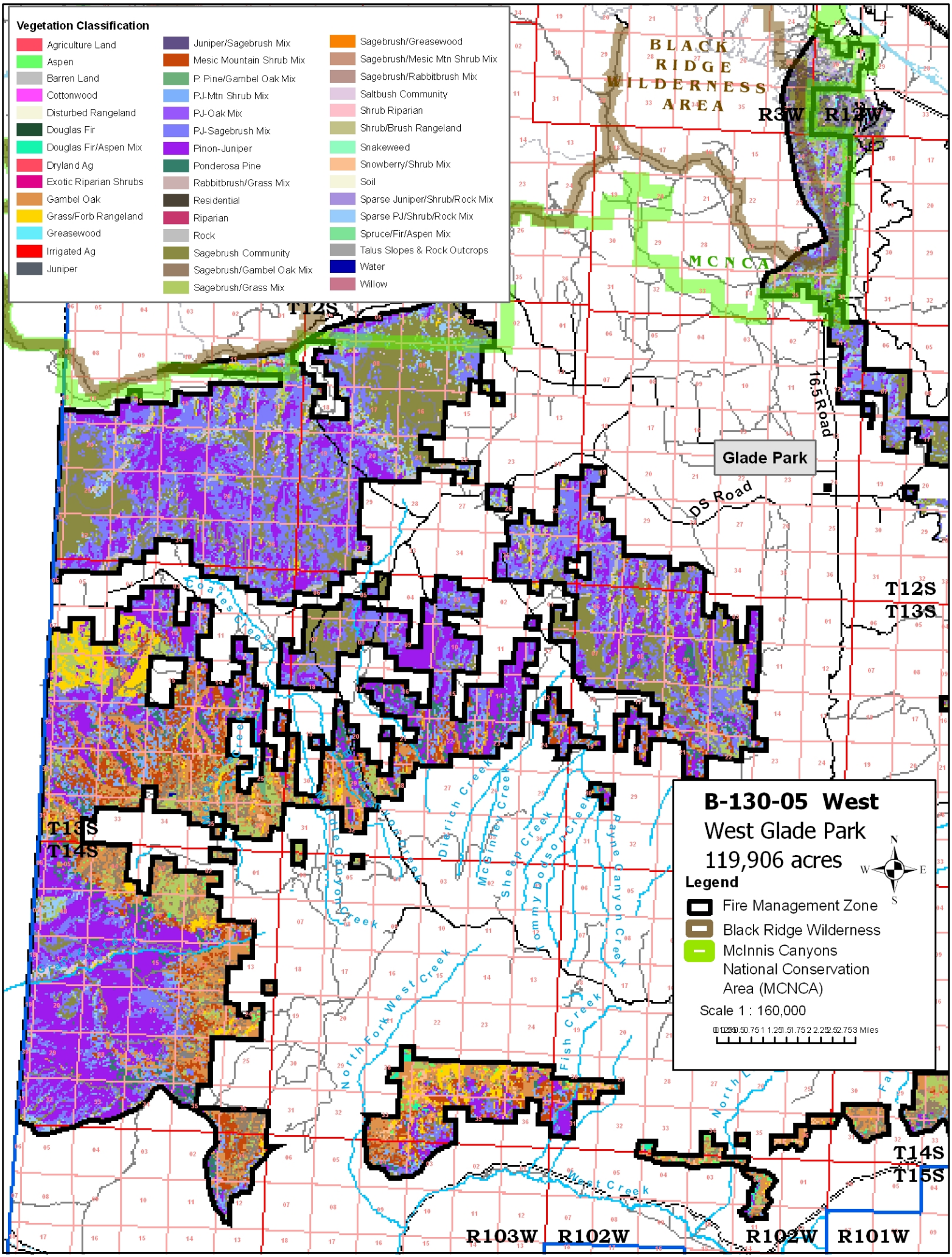
Vegetation Classification
Agriculture Land
Aspen
Barren Land
Cottonwood
Disturbed Rangeland
Douglas Fir
Douglas Fir/Aspen Mix
Dryland Ag
Exotic Riparian Shrubs
Gambel Oak
Grass/Forb Rangeland
Greasewood
Irrigated Ag
Juniper
Juniper/Sagebrush Mix
Mesic Mountain Shrub Mix
P. Pine/Gambel Oak Mix
PJ-Mtn Shrub Mix
PJ-Oak Mix
PJ-Sagebrush Mix
Pinon-Juniper
Ponderosa Pine
Rabbitbrush/Grass Mix
Residential
Riparian
Rock
Sagebrush Community
Sagebrush/Gambel Oak Mix
Sagebrush/Grass Mix
Sagebrush/Greasewood
Sagebrush/Mesic Mtn Shrub Mix
Sagebrush/Rabbitbrush Mix
Saltbush Community
Shrub Riparian
Shrub/Brush Rangeland
Snakeweed
Snowberry/Shrub Mix
Soil
Sparse Juniper/Shrub/Rock Mix
Sparse PJ/Shrub/Rock Mix
Spruce/Fir/Aspen Mix
Talus Slopes & Rock Outcrops
Water
Willow
BLACK RIDGE WILDERNESS AREA
MCNCA
R3W
R12W
T12S
16.5 Road
Glade Park
DS Road
T12S
T13S
T13S
T14S
Coates Creek
Diedrich Creek
McSinney Creek
Sheep Creek
Tommy Dodson Creek
Payne Canyon Creek
Fish Creek
North Fork West Creek
West Creek
T14S
T15S
R103W
R102W
R102W
R101W
B-130-05 West
West Glade Park
119,906 acres
Legend
Fire Management Zone
Black Ridge Wilderness
McInnis Canyons National Conservation Area (MCNCA)
Scale 1 : 160,000
0 0.25 0.5 0.75 1 1.25 1.5 1.75 2 2.25 2.5 2.75 3 Miles
N
S
E
W

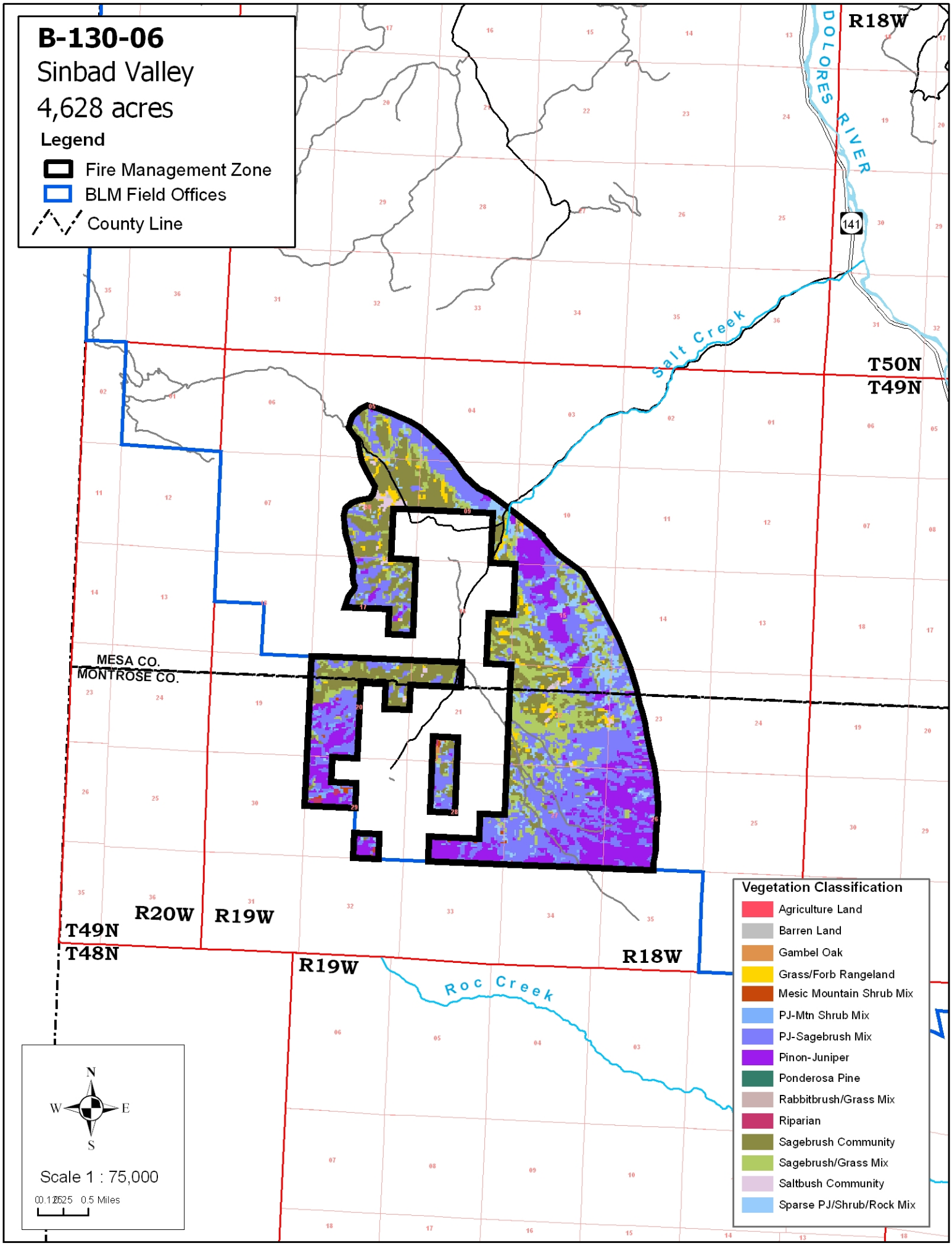
B-130-06
Sinbad Valley
4,628 acres
Legend
Fire Management Zone
BLM Field Offices
County Line
R18W
DOLORES RIVER
141
Salt Creek
T50N
T49N
MESA CO.
MONTROSE CO.
R20W
R19W
T49N
T48N
R19W
R18W
Roc Creek
Vegetation Classification
Agriculture Land
Barren Land
Gambel Oak
Grass/Forb Rangeland
Mesic Mountain Shrub Mix
PJ-Mtn Shrub Mix
PJ-Sagebrush Mix
Pinon-Juniper
Ponderosa Pine
Rabbitbrush/Grass Mix
Riparian
Sagebrush Community
Sagebrush/Grass Mix
Saltbush Community
Sparse PJ/Shrub/Rock Mix
N
W
E
S
Scale 1 : 75,000
0 0.125 0.25 0.5 Miles

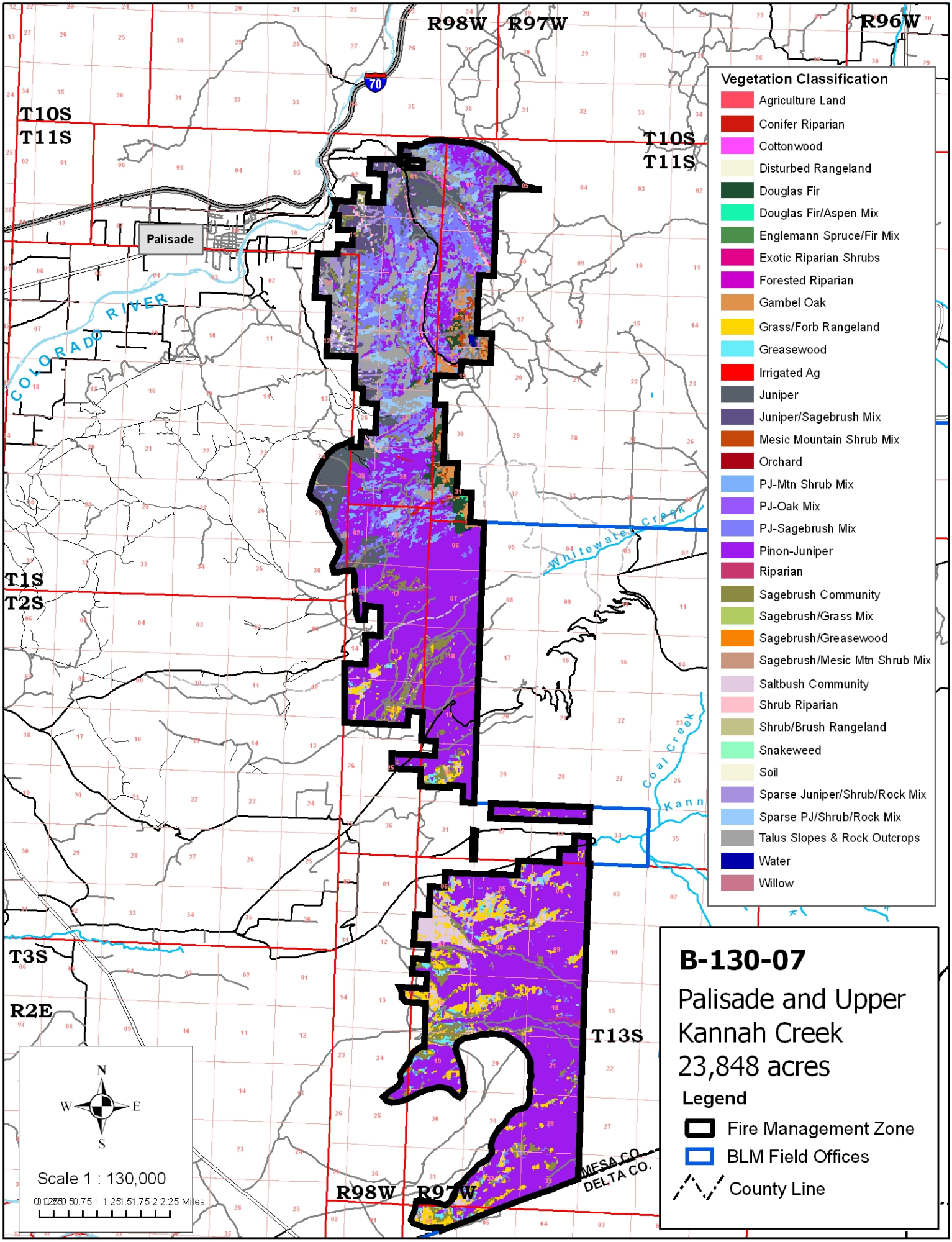
R98W
R97W
R96W
70
T10S
T11S
T10S
T11S
Palisade
COLORADO RIVER
Whitewater Creek
T1S
T2S
Coal Creek
Kann
T3S
R2E
T13S
R98W
R97W
MESA CO.
DELTA CO.
Vegetation Classification
Agriculture Land
Conifer Riparian
Cottonwood
Disturbed Rangeland
Douglas Fir
Douglas Fir/Aspen Mix
Englemann Spruce/Fir Mix
Exotic Riparian Shrubs
Forested Riparian
Gambel Oak
Grass/Forb Rangeland
Greasewood
Irrigated Ag
Juniper
Juniper/Sagebrush Mix
Mesic Mountain Shrub Mix
Orchard
PJ-Mtn Shrub Mix
PJ-Oak Mix
PJ-Sagebrush Mix
Pinon-Juniper
Riparian
Sagebrush Community
Sagebrush/Grass Mix
Sagebrush/Greasewood
Sagebrush/Mesic Mtn Shrub Mix
Saltbush Community
Shrub Riparian
Shrub/Brush Rangeland
Snakeweed
Soil
Sparse Juniper/Shrub/Rock Mix
Sparse PJ/Shrub/Rock Mix
Talus Slopes & Rock Outcrops
Water
Willow
B-130-07
Palisade and Upper Kannah Creek
23,848 acres
Legend
Fire Management Zone
BLM Field Offices
County Line
N
W
E
S
Scale 1 : 130,000
0 0.125 0.5 0.75 1 1.25 1.5 1.75 2 2.25 Miles

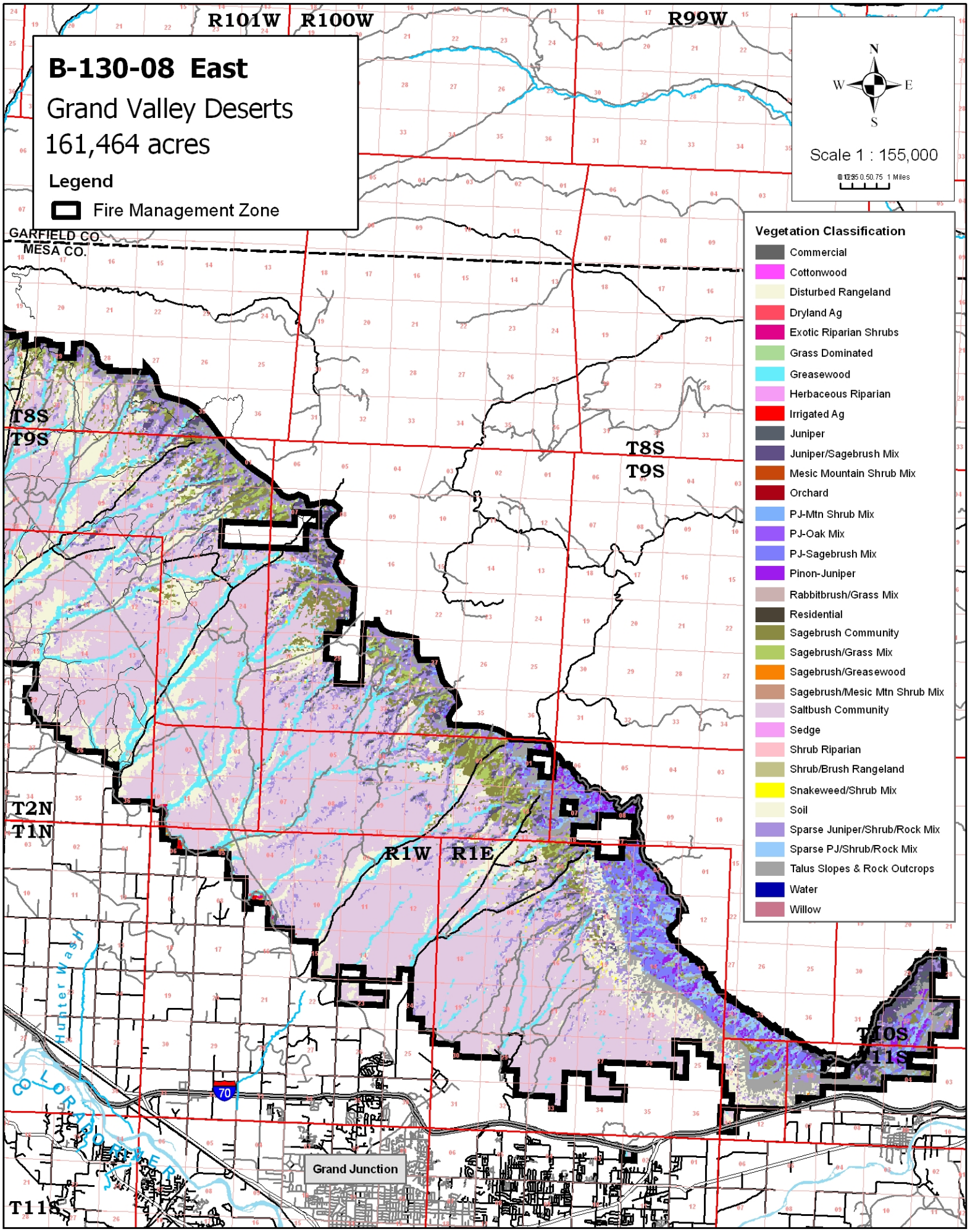
B-130-08 East
Grand Valley Deserts
161,464 acres
Legend
Fire Management Zone
R101W
R100W
R99W
GARFIELD CO.
MESA CO.
T8S
T9S
T2N
T1N
R1W
R1E
T10S
T11S
Hunter Wash
COLORADO RIVER
70
Grand Junction
N
W
E
S
Scale 1 : 155,000
Vegetation Classification
Commercial
Cottonwood
Disturbed Rangeland
Dryland Ag
Exotic Riparian Shrubs
Grass Dominated
Greasewood
Herbaceous Riparian
Irrigated Ag
Juniper
Juniper/Sagebrush Mix
Mesic Mountain Shrub Mix
Orchard
PJ-Mtn Shrub Mix
PJ-Oak Mix
PJ-Sagebrush Mix
Pinon-Juniper
Rabbitbrush/Grass Mix
Residential
Sagebrush Community
Sagebrush/Grass Mix
Sagebrush/Greasewood
Sagebrush/Mesic Mtn Shrub Mix
Saltbush Community
Sedge
Shrub Riparian
Shrub/Brush Rangeland
Snakeweed/Shrub Mix
Soil
Sparse Juniper/Shrub/Rock Mix
Sparse PJ/Shrub/Rock Mix
Talus Slopes & Rock Outcrops
Water
Willow

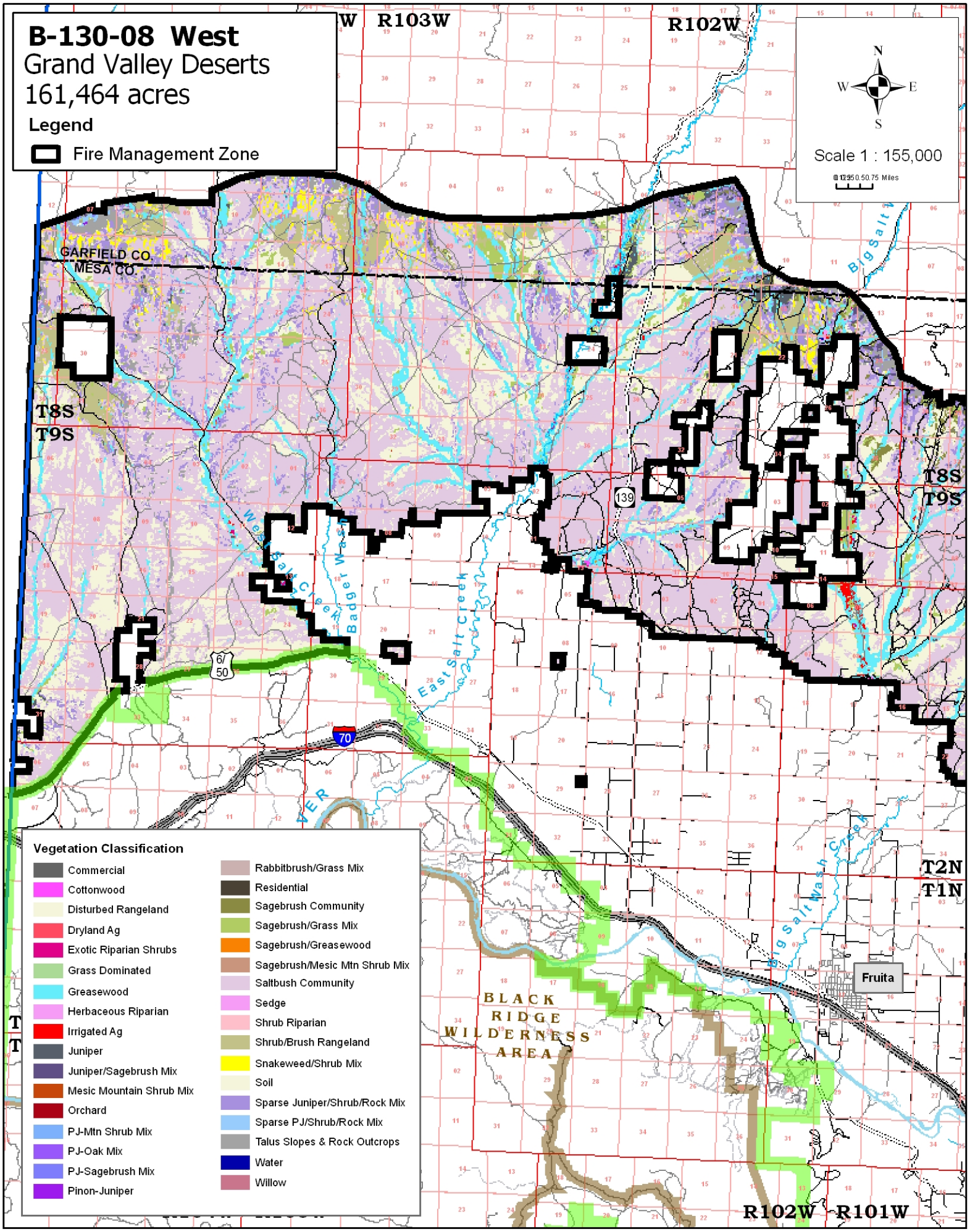
B-130-08 West
Grand Valley Deserts
161,464 acres
Legend
Fire Management Zone
Scale 1 : 155,000
N
S
E
W
R103W
R102W
R101W
T8S
T9S
T2N
T1N
GARFIELD CO.
MESA CO.
West Salt Creek
Badger Wash
East Salt Creek
Big Salt Wash Creek
Fruita
BLACK RIDGE WILDERNESS AREA
139
6/50
70
Vegetation Classification
Commercial
Cottonwood
Disturbed Rangeland
Dryland Ag
Exotic Riparian Shrubs
Grass Dominated
Greasewood
Herbaceous Riparian
Irrigated Ag
Juniper
Juniper/Sagebrush Mix
Mesic Mountain Shrub Mix
Orchard
PJ-Mtn Shrub Mix
PJ-Oak Mix
PJ-Sagebrush Mix
Pinon-Juniper
Rabbitbrush/Grass Mix
Residential
Sagebrush Community
Sagebrush/Grass Mix
Sagebrush/Greasewood
Sagebrush/Mesic Mtn Shrub Mix
Saltbush Community
Sedge
Shrub Riparian
Shrub/Brush Rangeland
Snakeweed/Shrub Mix
Soil
Sparse Juniper/Shrub/Rock Mix
Sparse PJ/Shrub/Rock Mix
Talus Slopes & Rock Outcrops
Water
Willow

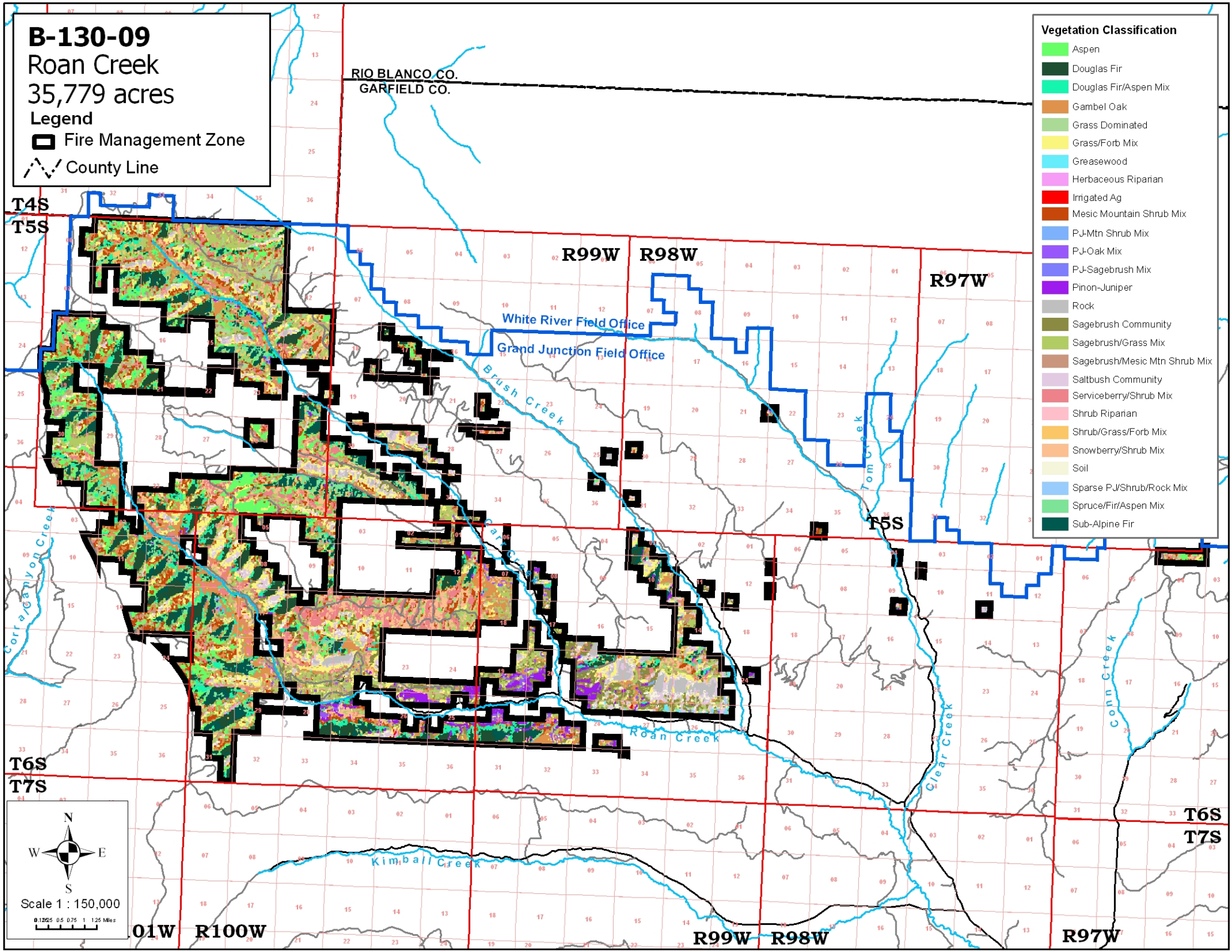
B-130-09
Roan Creek
35,779 acres
Legend
Fire Management Zone
County Line
RIO BLANCO CO.
GARFIELD CO.
T4S
T5S
T6S
T7S
R99W
R98W
R97W
R100W
White River Field Office
Grand Junction Field Office
Brush Creek
Roan Creek
Clear Creek
Tom Creek
Conn Creek
Corral Canyon Creek
Kimball Creek
Vegetation Classification
Aspen
Douglas Fir
Douglas Fir/Aspen Mix
Gambel Oak
Grass Dominated
Grass/Forb Mix
Greasewood
Herbaceous Riparian
Irrigated Ag
Mesic Mountain Shrub Mix
PJ-Mtn Shrub Mix
PJ-Oak Mix
PJ-Sagebrush Mix
Pinon-Juniper
Rock
Sagebrush Community
Sagebrush/Grass Mix
Sagebrush/Mesic Mtn Shrub Mix
Saltbush Community
Serviceberry/Shrub Mix
Shrub Riparian
Shrub/Grass/Forb Mix
Snowberry/Shrub Mix
Soil
Sparse PJ/Shrub/Rock Mix
Spruce/Fir/Aspen Mix
Sub-Alpine Fir
N
W
E
S
Scale 1 : 150,000

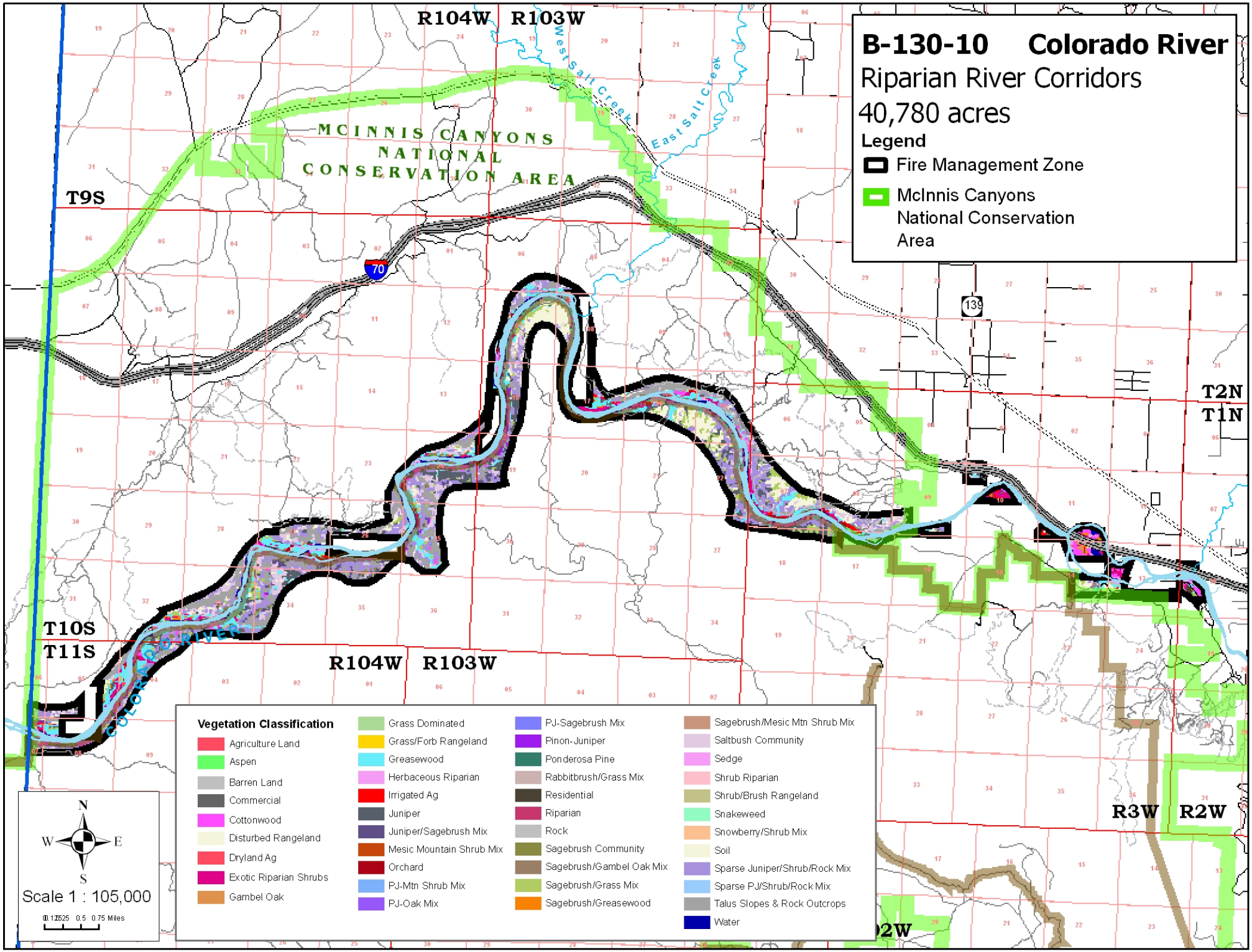
B-130-10 Colorado River
Riparian River Corridors
40,780 acres
Legend
Fire Management Zone
McInnis Canyons National Conservation Area
R104W R103W
MCINNIS CANYONS NATIONAL CONSERVATION AREA
West Salt Creek
East Salt Creek
T9S
70
139
T2N
T1N
T10S
T11S
COLORADO RIVER
R104W R103W
R3W R2W
Vegetation Classification
Agriculture Land
Aspen
Barren Land
Commercial
Cottonwood
Disturbed Rangeland
Dryland Ag
Exotic Riparian Shrubs
Gambel Oak
Grass Dominated
Grass/Forb Rangeland
Greasewood
Herbaceous Riparian
Irrigated Ag
Juniper
Juniper/Sagebrush Mix
Mesic Mountain Shrub Mix
Orchard
PJ-Mtn Shrub Mix
PJ-Oak Mix
PJ-Sagebrush Mix
Pinon-Juniper
Ponderosa Pine
Rabbitbrush/Grass Mix
Residential
Riparian
Rock
Sagebrush Community
Sagebrush/Gambel Oak Mix
Sagebrush/Grass Mix
Sagebrush/Greasewood
Sagebrush/Mesic Mtn Shrub Mix
Saltbush Community
Sedge
Shrub Riparian
Shrub/Brush Rangeland
Snakeweed
Snowberry/Shrub Mix
Soil
Sparse Juniper/Shrub/Rock Mix
Sparse PJ/Shrub/Rock Mix
Talus Slopes & Rock Outcrops
Water
N
W
E
S
Scale 1 : 105,000
0 0.125 0.25 0.5 0.75 Miles

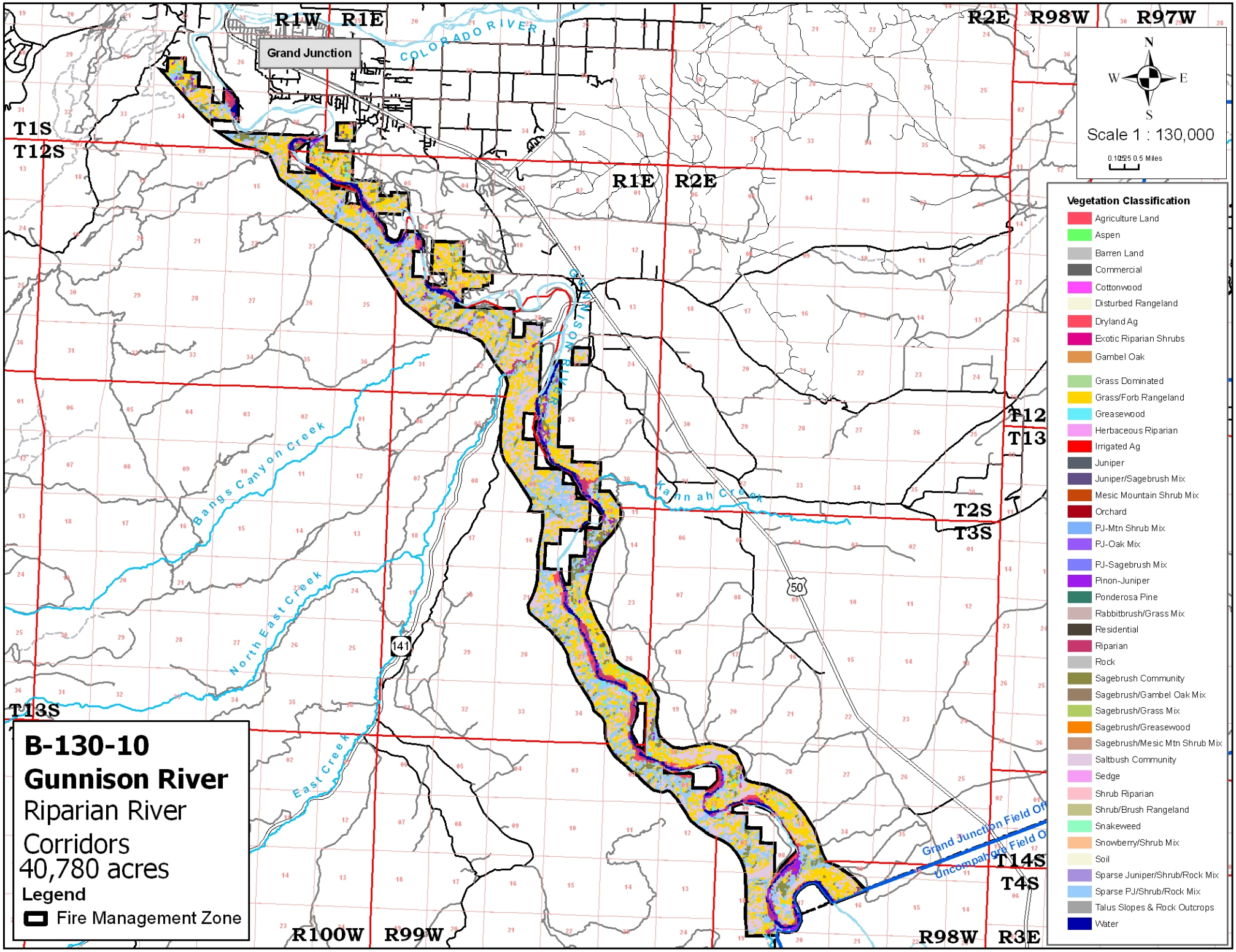
B-130-10
Gunnison River
Riparian River Corridors
40,780 acres
Legend
Fire Management Zone
Grand Junction
COLORADO RIVER
Gunnison River
Kannah Creek
Bangs Canyon Creek
North East Creek
East Creek
Grand Junction Field Of
Uncompahgre Field O
R1W R1E
R2E R98W R97W
R1E R2E
R100W R99W
R98W R3E
T1S
T12S
T12
T13
T2S
T3S
T13S
T14S
T4S
50
141
N
S
E
W
Scale 1 : 130,000
0.125 0.25 0.5 Miles
Vegetation Classification
Agriculture Land
Aspen
Barren Land
Commercial
Cottonwood
Disturbed Rangeland
Dryland Ag
Exotic Riparian Shrubs
Gambel Oak
Grass Dominated
Grass/Forb Rangeland
Greasewood
Herbaceous Riparian
Irrigated Ag
Juniper
Juniper/Sagebrush Mix
Mesic Mountain Shrub Mix
Orchard
PJ-Mtn Shrub Mix
PJ-Oak Mix
PJ-Sagebrush Mix
Pinon-Juniper
Ponderosa Pine
Rabbitbrush/Grass Mix
Residential
Riparian
Rock
Sagebrush Community
Sagebrush/Gambel Oak Mix
Sagebrush/Grass Mix
Sagebrush/Greasewood
Sagebrush/Mesic Mtn Shrub Mix
Saltbush Community
Sedge
Shrub Riparian
Shrub/Brush Rangeland
Snakeweed
Snowberry/Shrub Mix
Soil
Sparse Juniper/Shrub/Rock Mix
Sparse PJ/Shrub/Rock Mix
Talus Slopes & Rock Outcrops
Water