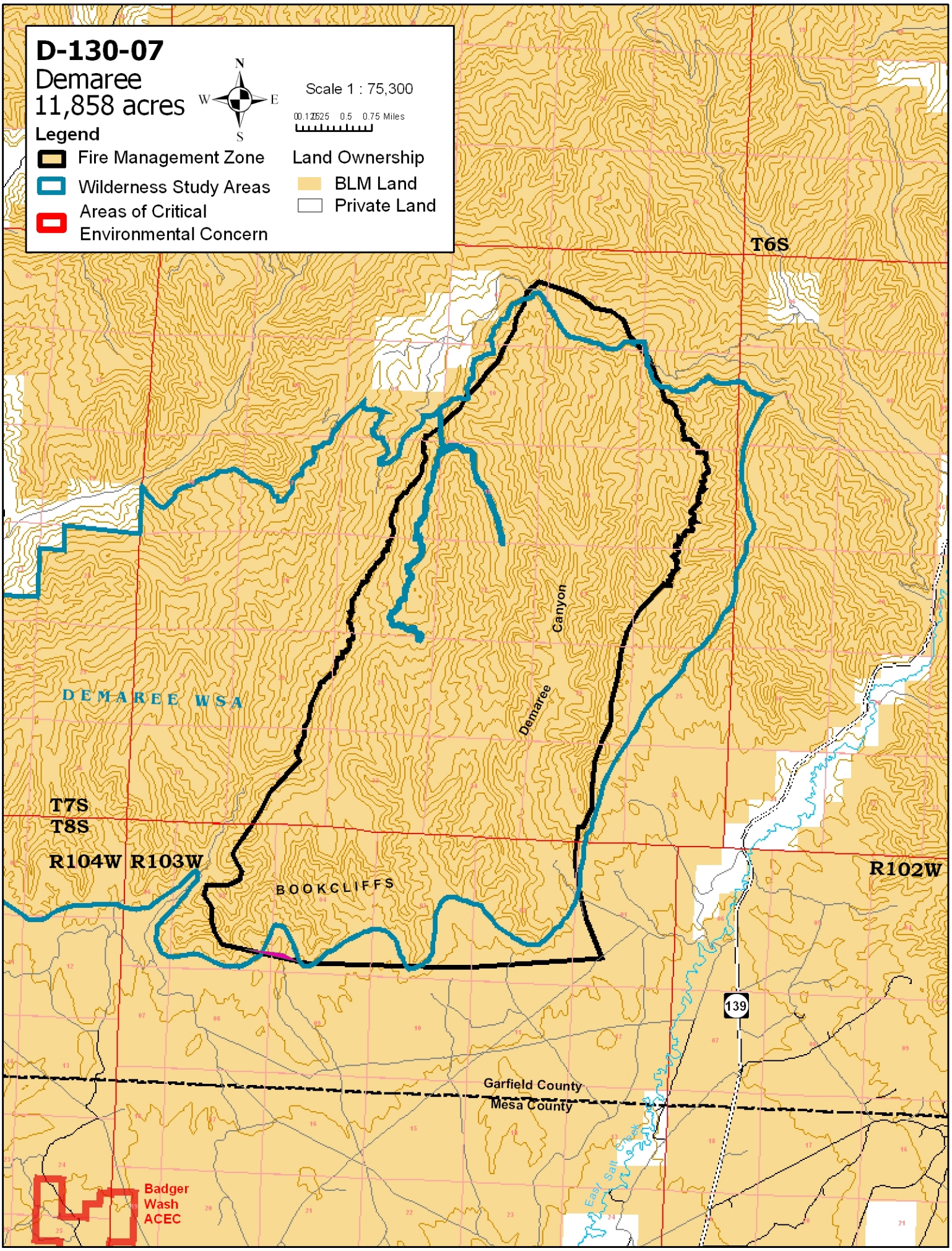
D-130-07
Demaree
11,858 acres
N
W
E
S
Scale 1 : 75,300
0 0.125 0.25 0.5 0.75 Miles
Legend
Fire Management Zone
Wilderness Study Areas
Areas of Critical Environmental Concern
Land Ownership
BLM Land
Private Land
T6S
DEMAREE WSA
Demaree Canyon
T7S
T8S
R104W R103W
BOOKCLIFFS
R102W
139
Garfield County
Mesa County
East Salt Creek
Badger Wash ACEC

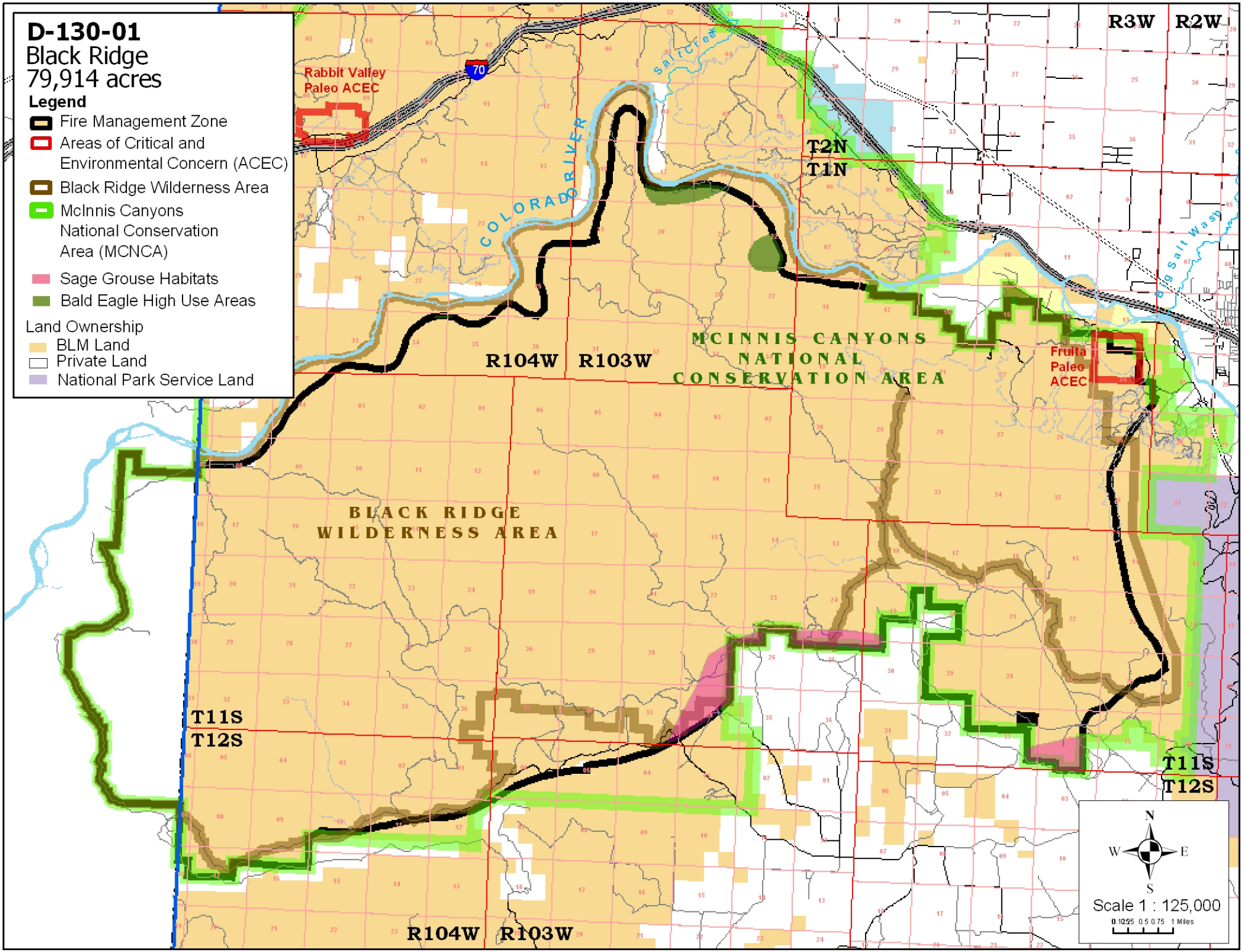
D-130-01
Black Ridge
79,914 acres
Legend
Fire Management Zone
Areas of Critical and Environmental Concern (ACEC)
Black Ridge Wilderness Area
McInnis Canyons National Conservation Area (MCNCA)
Sage Grouse Habitats
Bald Eagle High Use Areas
Land Ownership
BLM Land
Private Land
National Park Service Land
Rabbit Valley Paleo ACEC
70
Salt Creek
COLORADO RIVER
R3W
R2W
T2N
T1N
Big Salt Wash
MCINNIS CANYONS NATIONAL CONSERVATION AREA
Fruita Paleo ACEC
R104W
R103W
BLACK RIDGE WILDERNESS AREA
T11S
T12S
T11S
T12S
R104W
R103W
N
W
E
S
Scale 1 : 125,000
0 0.125 0.5 0.75 1 Miles

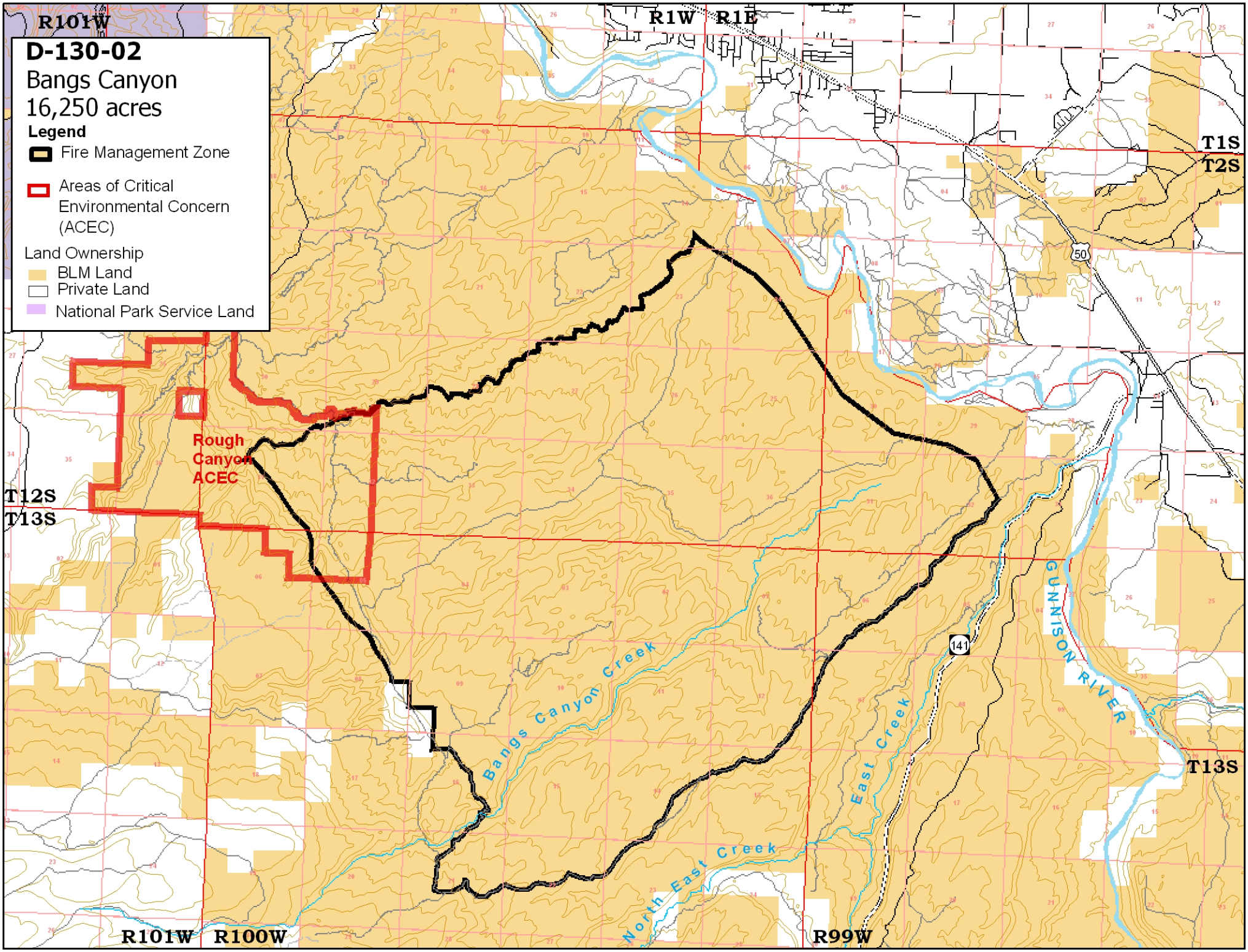
D-130-02
Bangs Canyon
16,250 acres
Legend
Fire Management Zone
Areas of Critical Environmental Concern (ACEC)
Land Ownership
BLM Land
Private Land
National Park Service Land
R101W
R1W
R1E
T1S
T2S
T12S
T13S
T13S
R101W
R100W
R99W
Rough Canyon ACEC
Bangs Canyon Creek
East Creek
North East Creek
GUNNISON RIVER
50
141

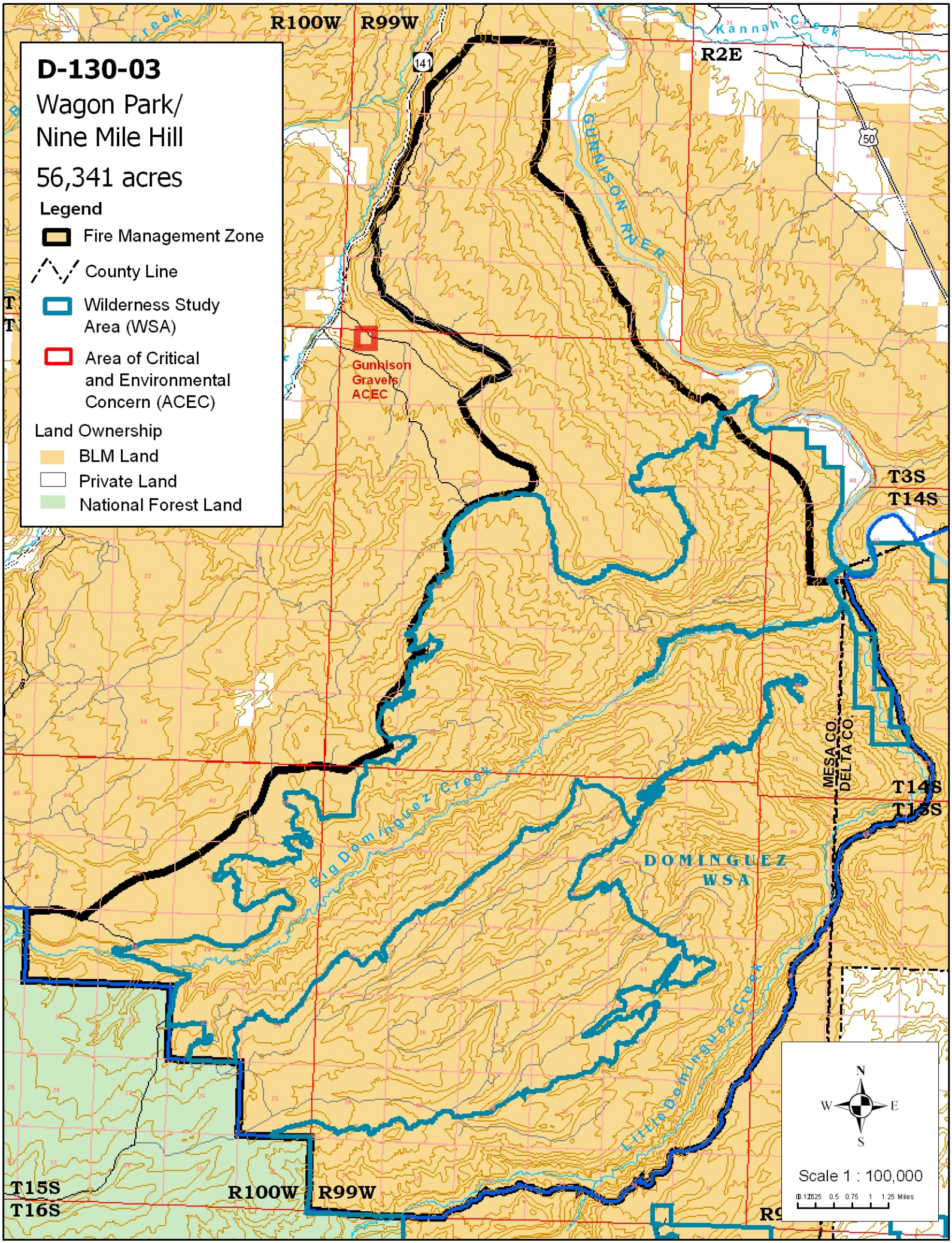
D-130-03
Wagon Park/
Nine Mile Hill
56,341 acres
Legend
Fire Management Zone
County Line
Wilderness Study Area (WSA)
Area of Critical and Environmental Concern (ACEC)
Land Ownership
BLM Land
Private Land
National Forest Land
R100W
R99W
R2E
Kannah Creek
GUNNISON RIVER
141
50
Gunnison Gravels ACEC
T3S
T14S
MESA CO.
DELTA CO.
T14S
T15S
Big Dominguez Creek
DOMINGUEZ WSA
Little Dominguez Creek
T15S
T16S
R100W
R99W
N
W
E
S
Scale 1 : 100,000
0 0.125 0.25 0.5 0.75 1 1.25 Miles

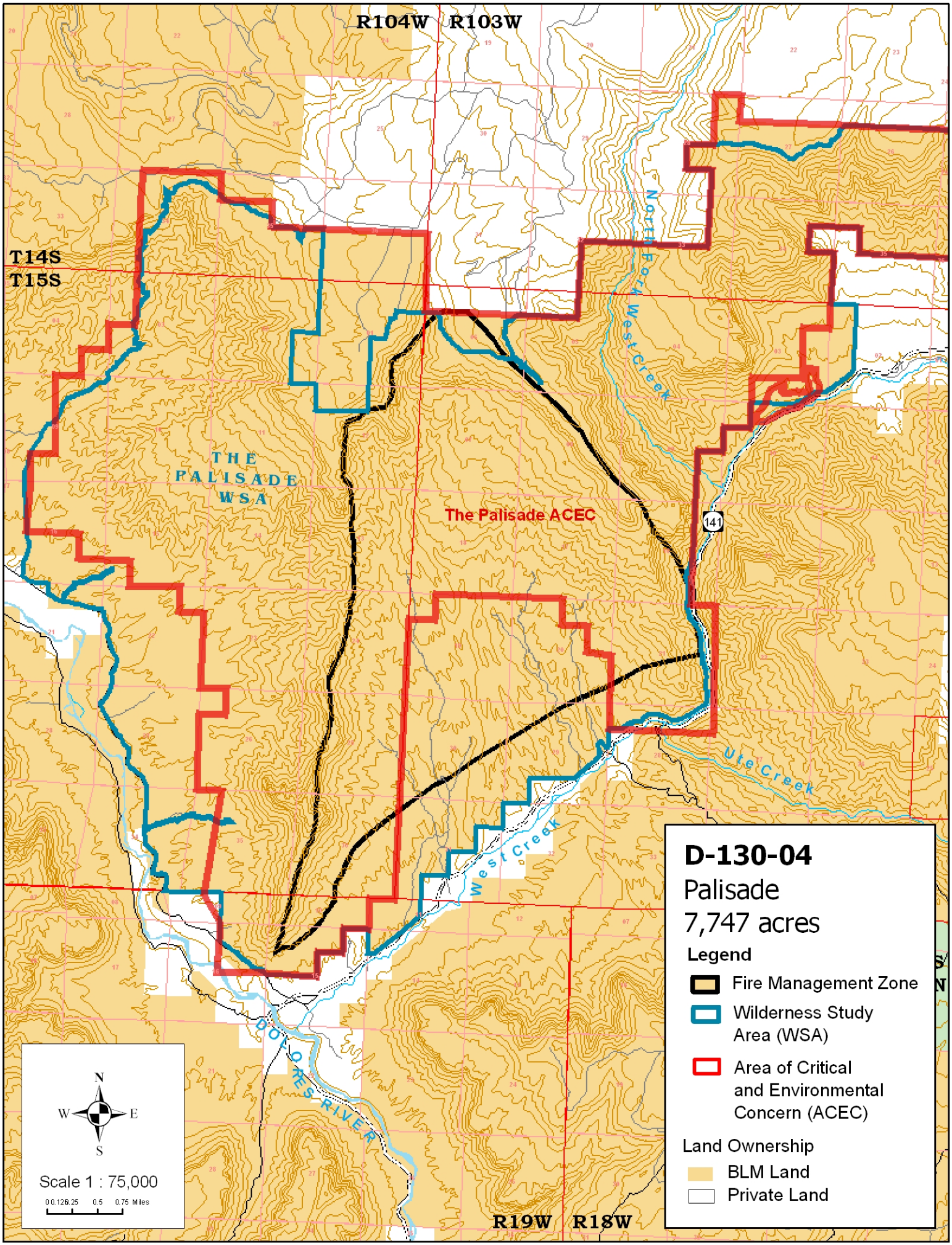
R104W R103W
T14S
T15S
THE PALISADE WSA
The Palisade ACEC
North Fork West Creek
West Creek
Ute Creek
DOLORES RIVER
141
R19W R18W
D-130-04
Palisade
7,747 acres
Legend
Fire Management Zone
Wilderness Study Area (WSA)
Area of Critical and Environmental Concern (ACEC)
Land Ownership
BLM Land
Private Land
N
W
E
S
Scale 1 : 75,000
0 0.125 0.25 0.5 0.75 Miles

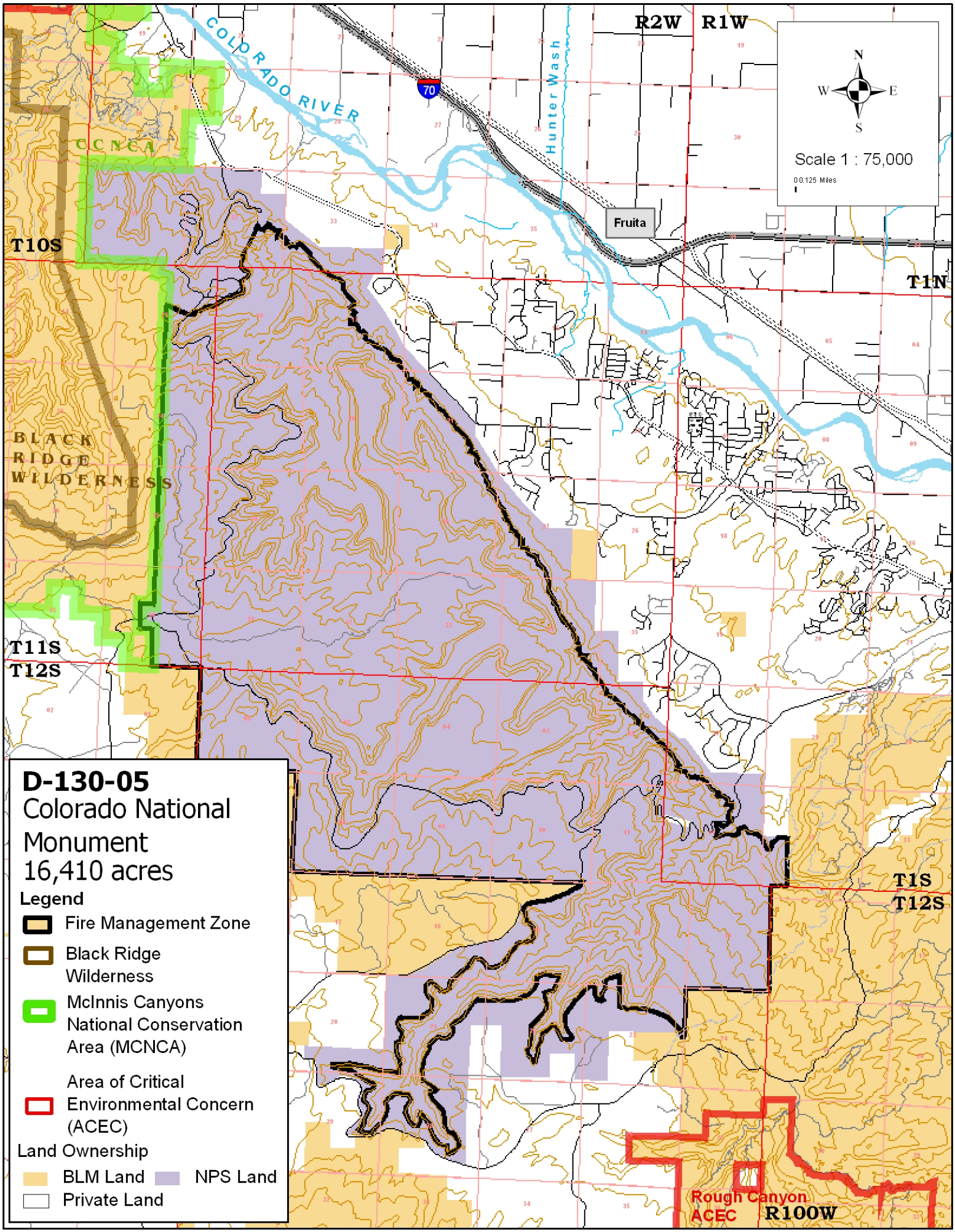
D-130-05
Colorado National Monument
16,410 acres
Legend
Fire Management Zone
Black Ridge Wilderness
McInnis Canyons National Conservation Area (MCNCA)
Area of Critical Environmental Concern (ACEC)
Land Ownership
BLM Land
NPS Land
Private Land
COLORADO RIVER
Hunter Wash
70
Fruita
R2W
R1W
R100W
T10S
T11S
T12S
T1N
T1S
T12S
MCNCA
BLACK RIDGE WILDERNESS
Rough Canyon ACEC
N
S
E
W
Scale 1 : 75,000
0 0.125 Miles

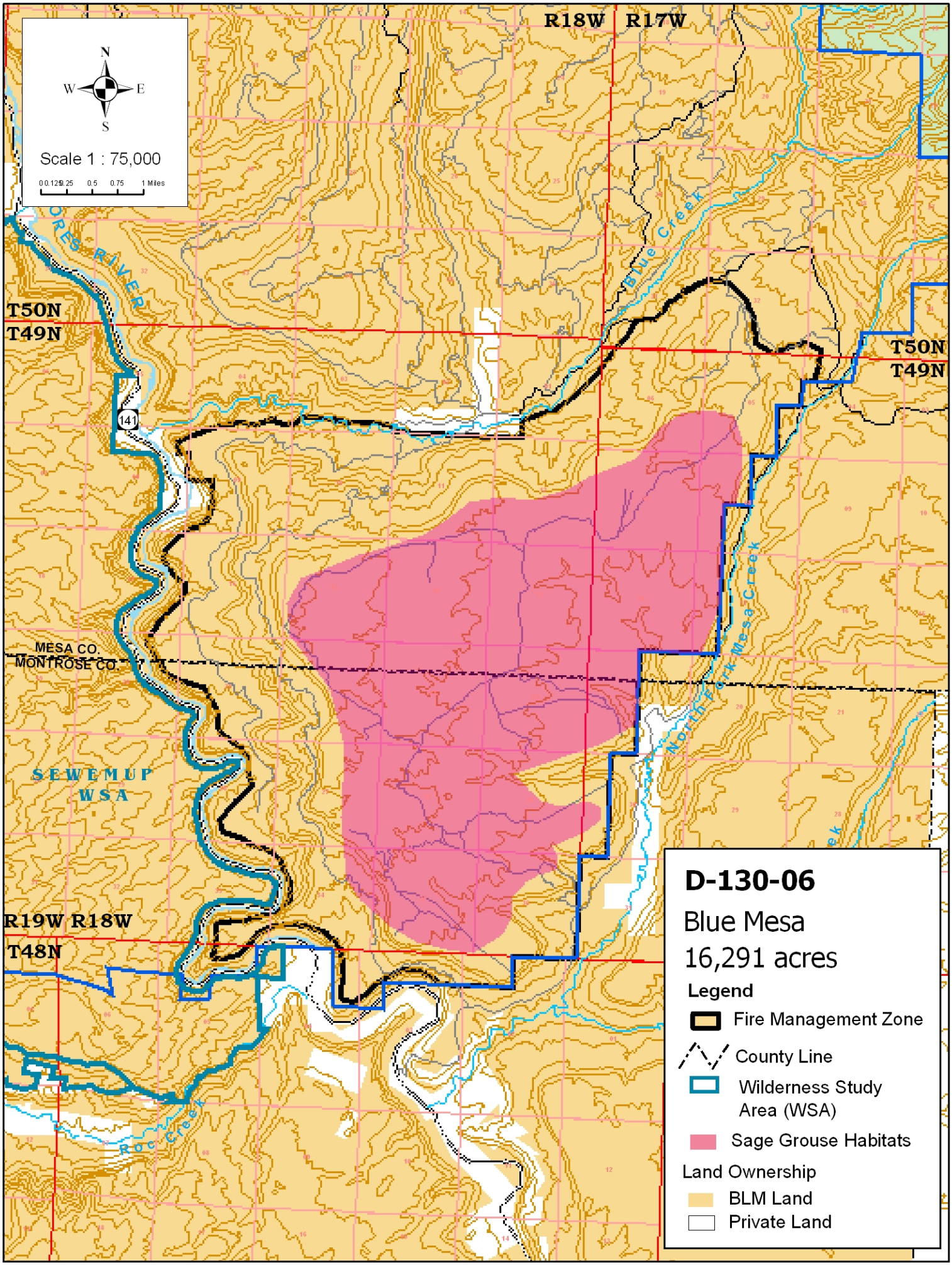
N
W
E
S
Scale 1 : 75,000
0 0.125 0.25 0.5 0.75 1 Miles
R18W R17W
T50N
T49N
T50N
T49N
141
Blue Creek
North Fork Mesa Creek
MESA CO.
MONTROSE CO.
SEWEMUP
WSA
R19W R18W
T48N
Roc Creek
D-130-06
Blue Mesa
16,291 acres
Legend
Fire Management Zone
County Line
Wilderness Study Area (WSA)
Sage Grouse Habitats
Land Ownership
BLM Land
Private Land

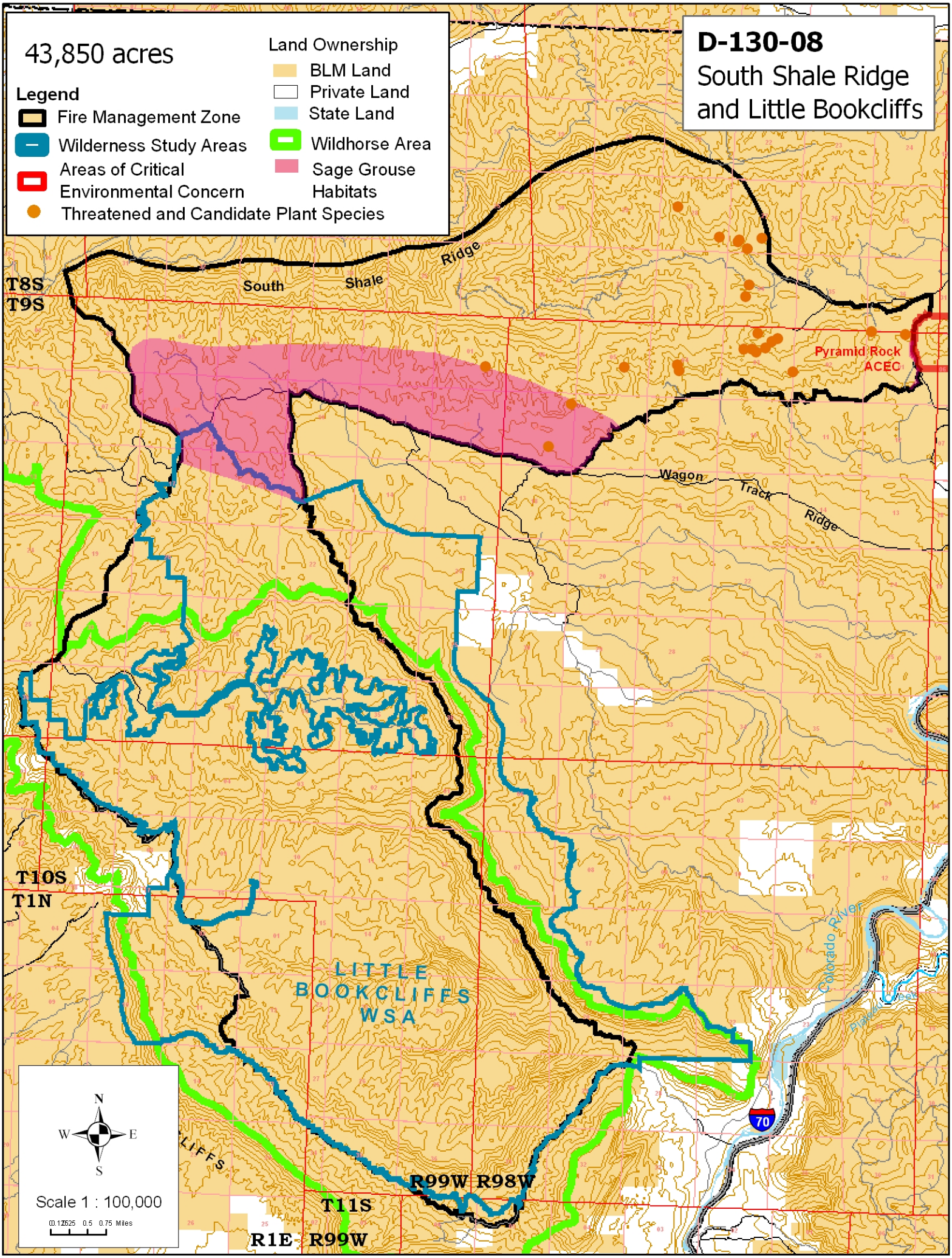
43,850 acres
Legend
Fire Management Zone
Wilderness Study Areas
Areas of Critical Environmental Concern
Threatened and Candidate Plant Species
Land Ownership
BLM Land
Private Land
State Land
Wildhorse Area
Sage Grouse Habitats
D-130-08
South Shale Ridge and Little Bookcliffs
South Shale Ridge
Pyramid Rock ACEC
Wagon Track Ridge
T8S
T9S
T10S
T1N
T11S
R1E R99W
R99W R98W
LITTLE BOOKCLIFFS WSA
Colorado River
70
N
W
E
S
Scale 1 : 100,000
0 0.125 0.25 0.5 0.75 Miles