Zone O - Travel Management Designations by Alternative

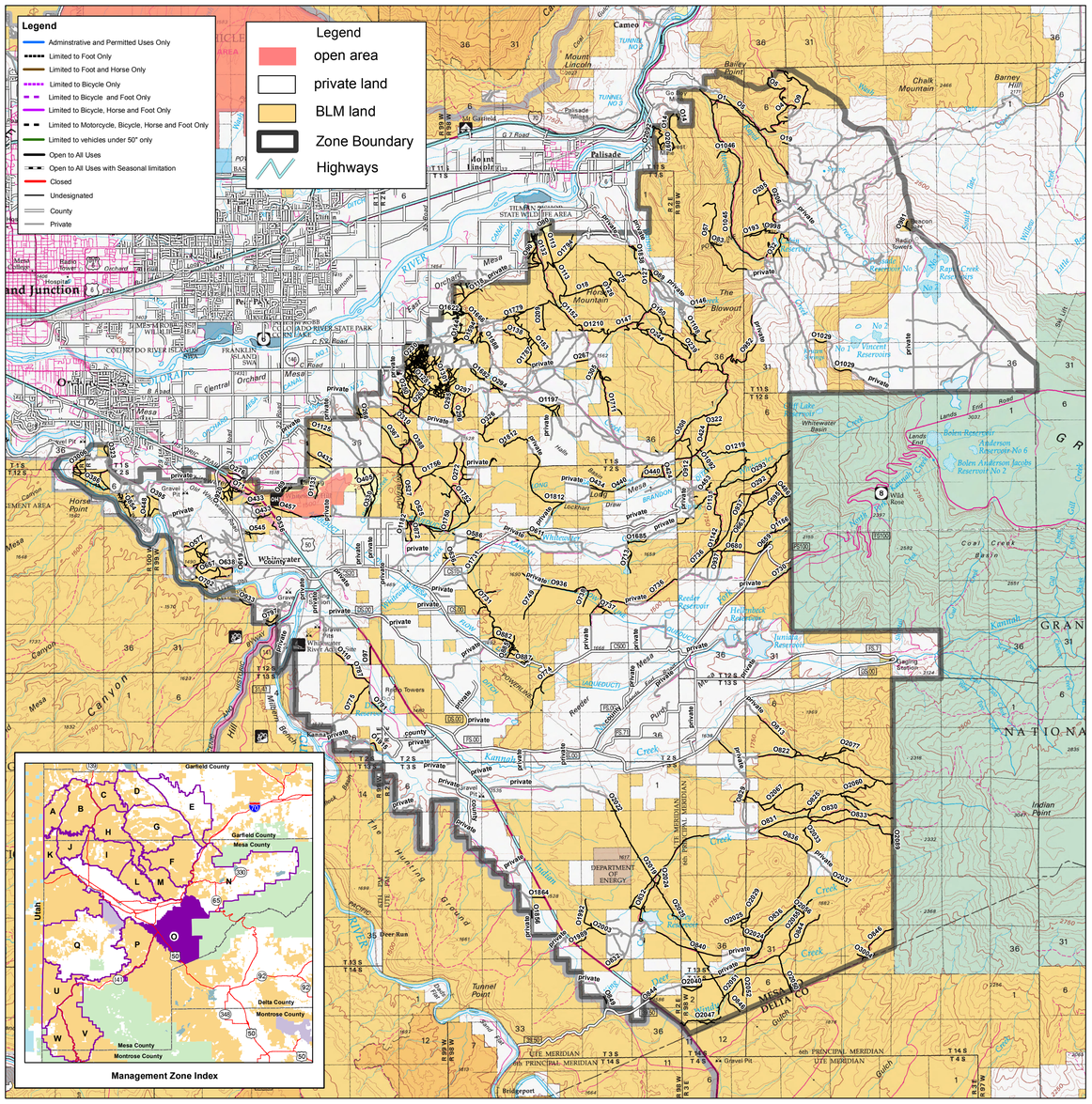

Alternative A

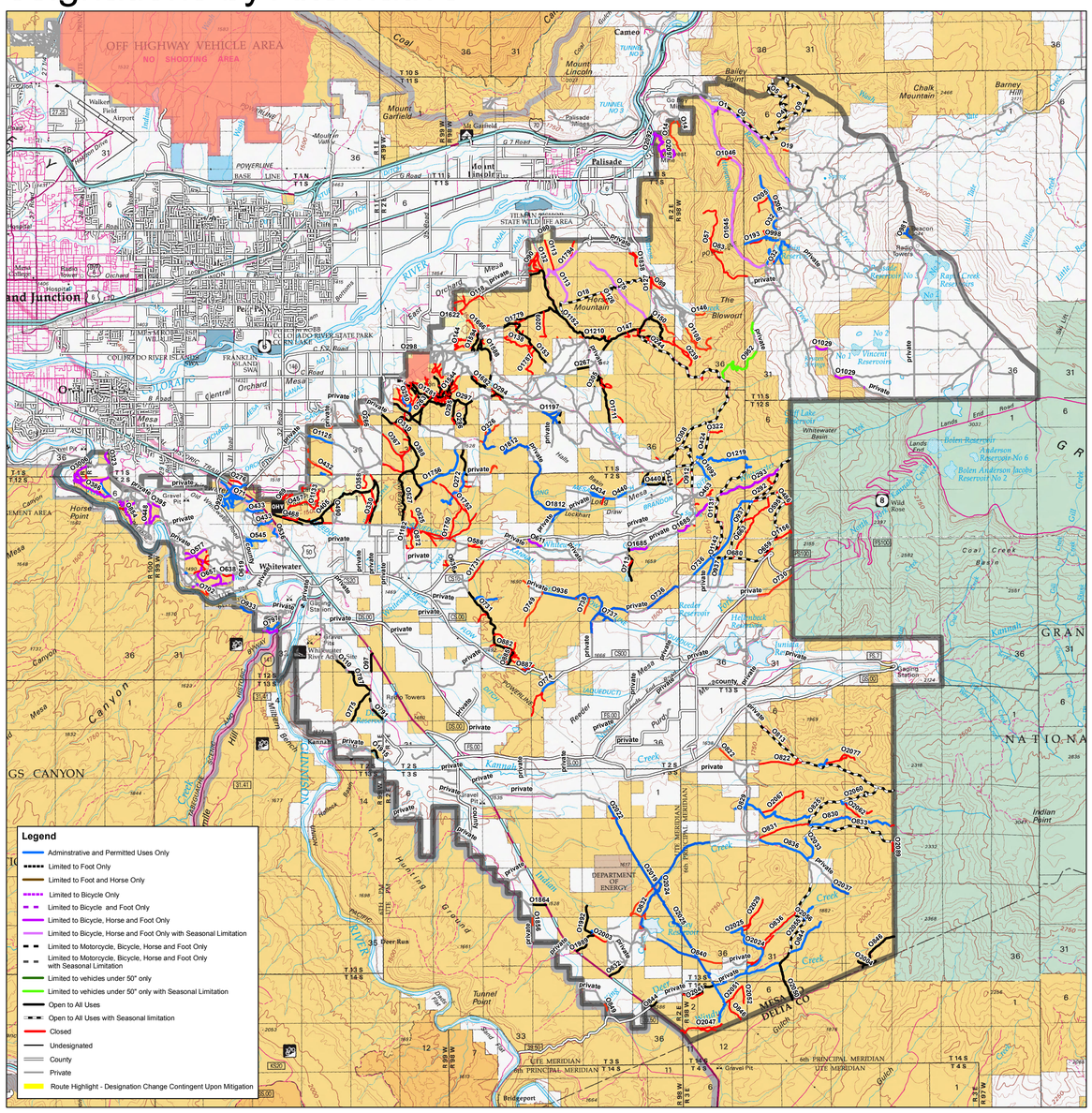

Alternative B - PRMP

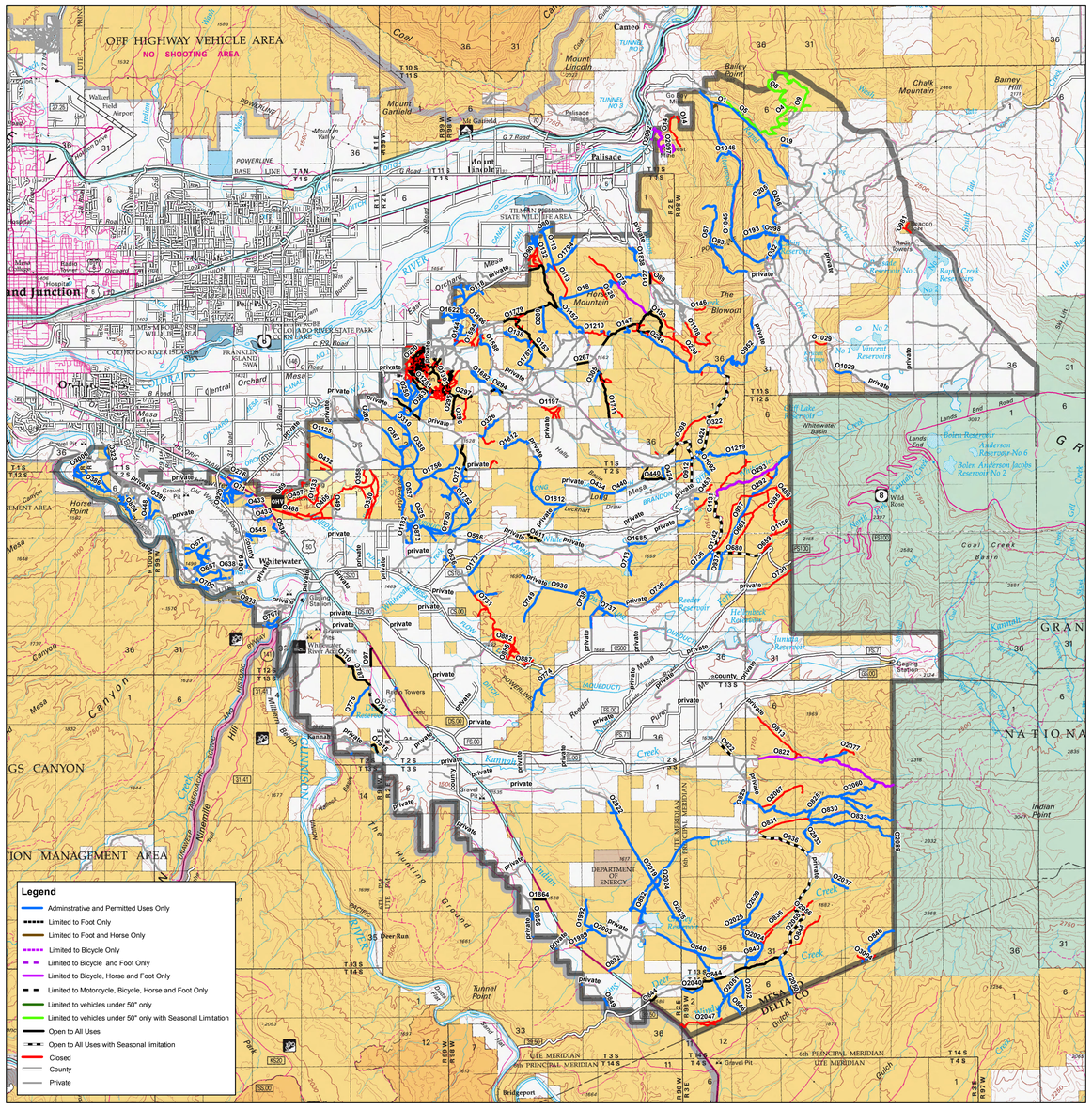

Alternative C

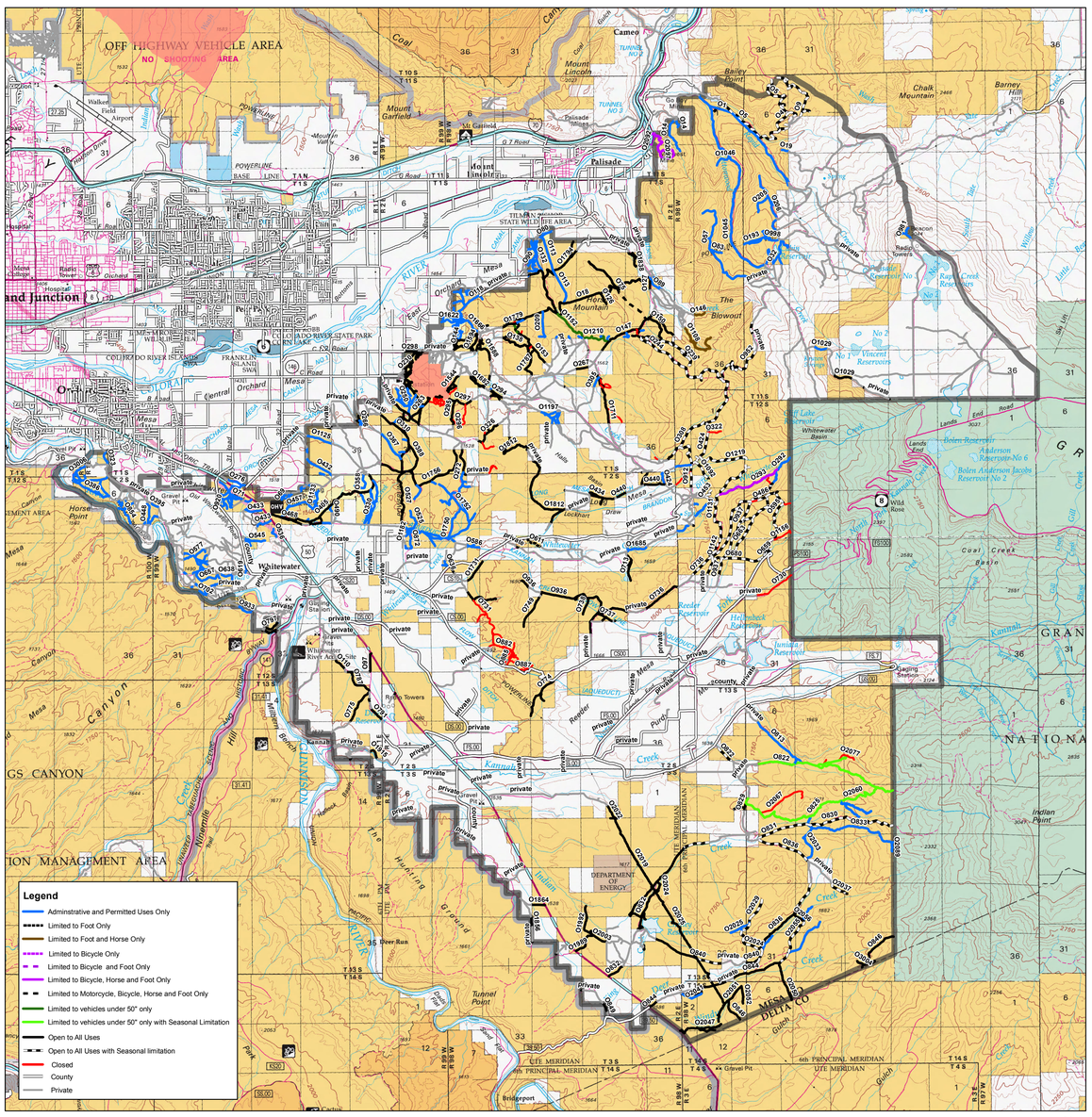

Alternative D

0 1 2 3 4 5 Miles

Note To Map User: Narrow pink lines are depicting existing routes on the base map, and are not route designations (ie closed to motorized)

This map was produced by the BLM Grand Junction Field Office - December 2014

t:\...gisworkg\fo\projects\rmp\data\working data\travel mngt\CTMP\maps\

N