# Zone F - Travel Management Designations by Alternative

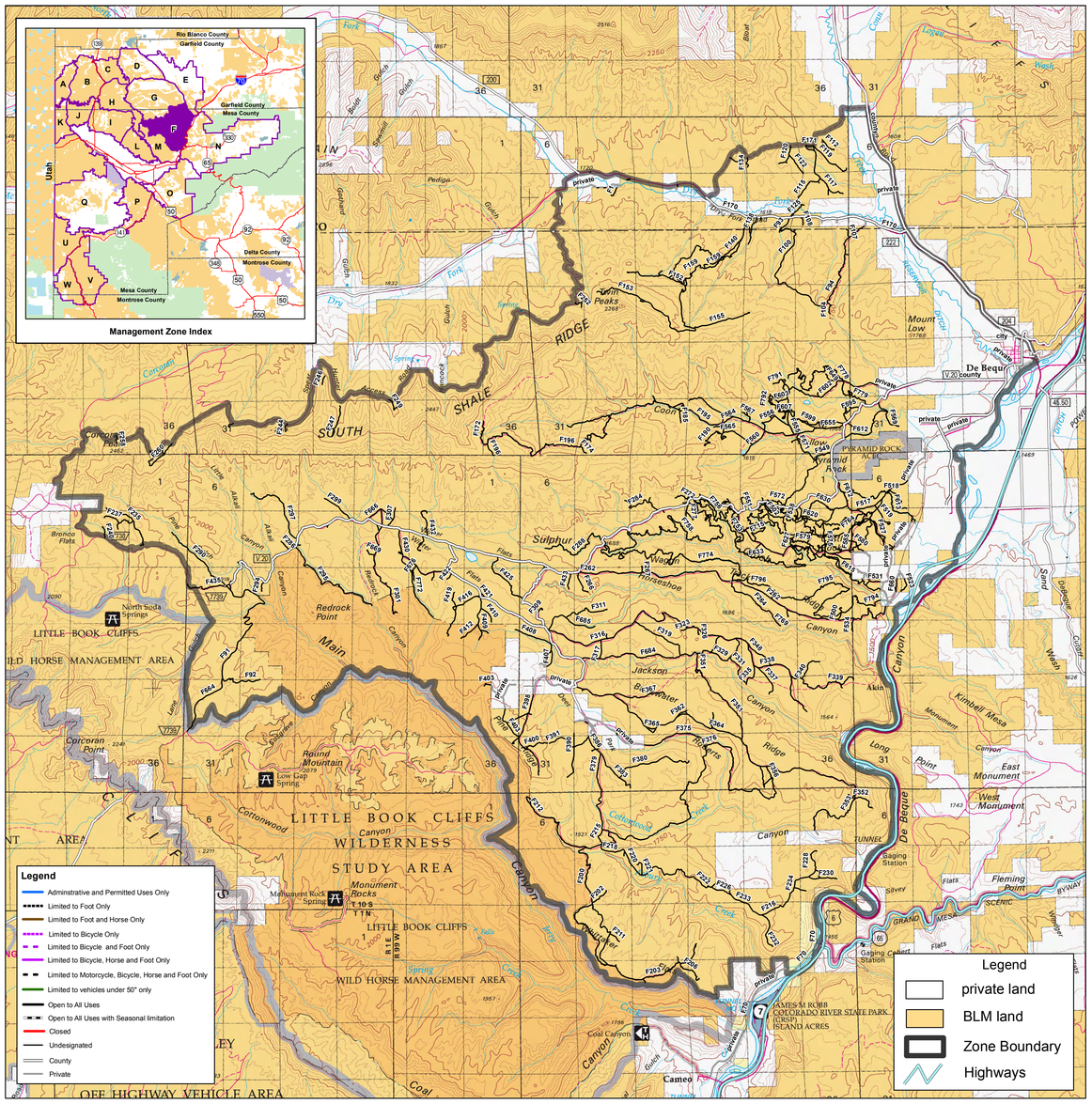


Alternative A

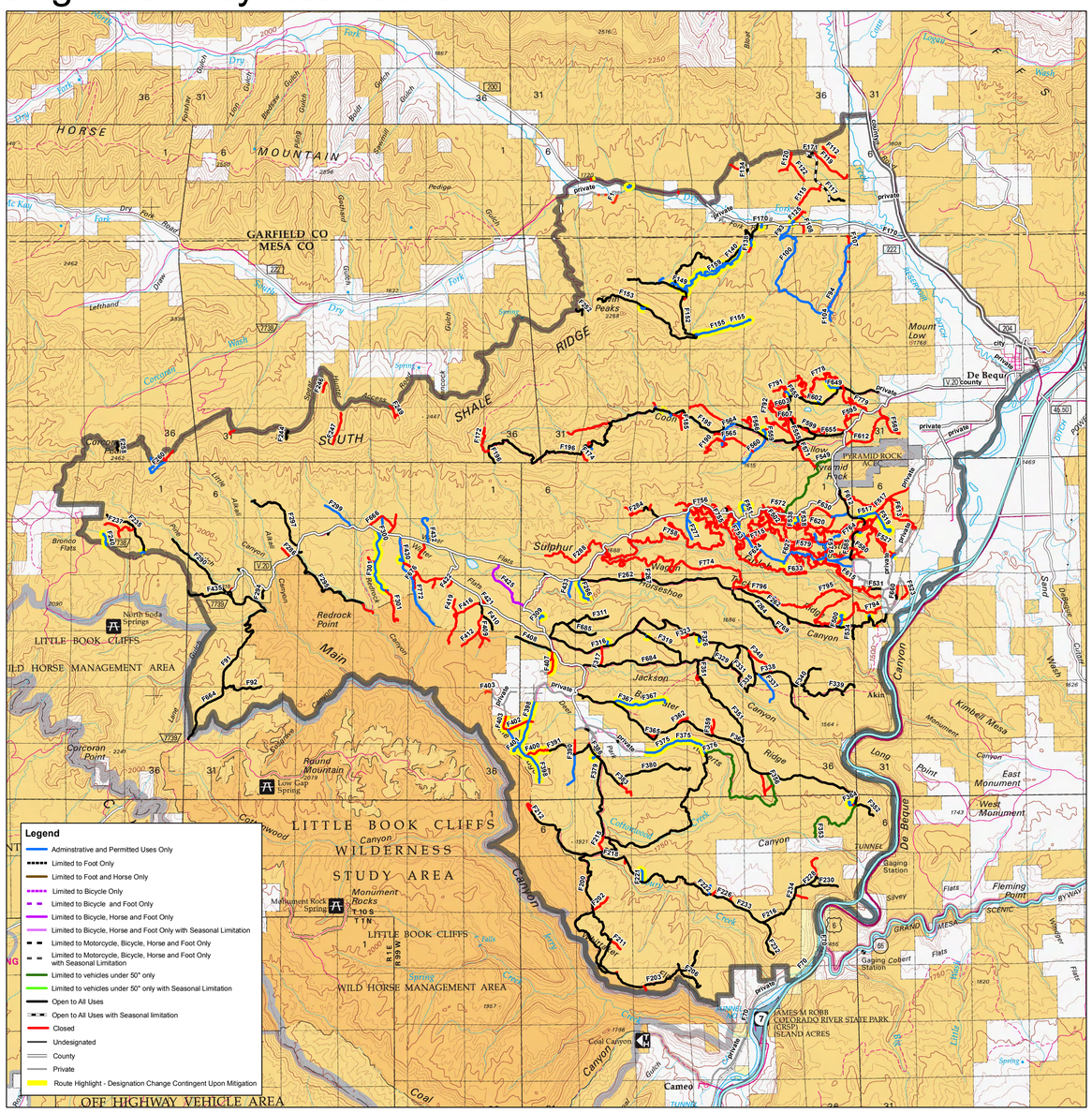


Alternative B - PRMP

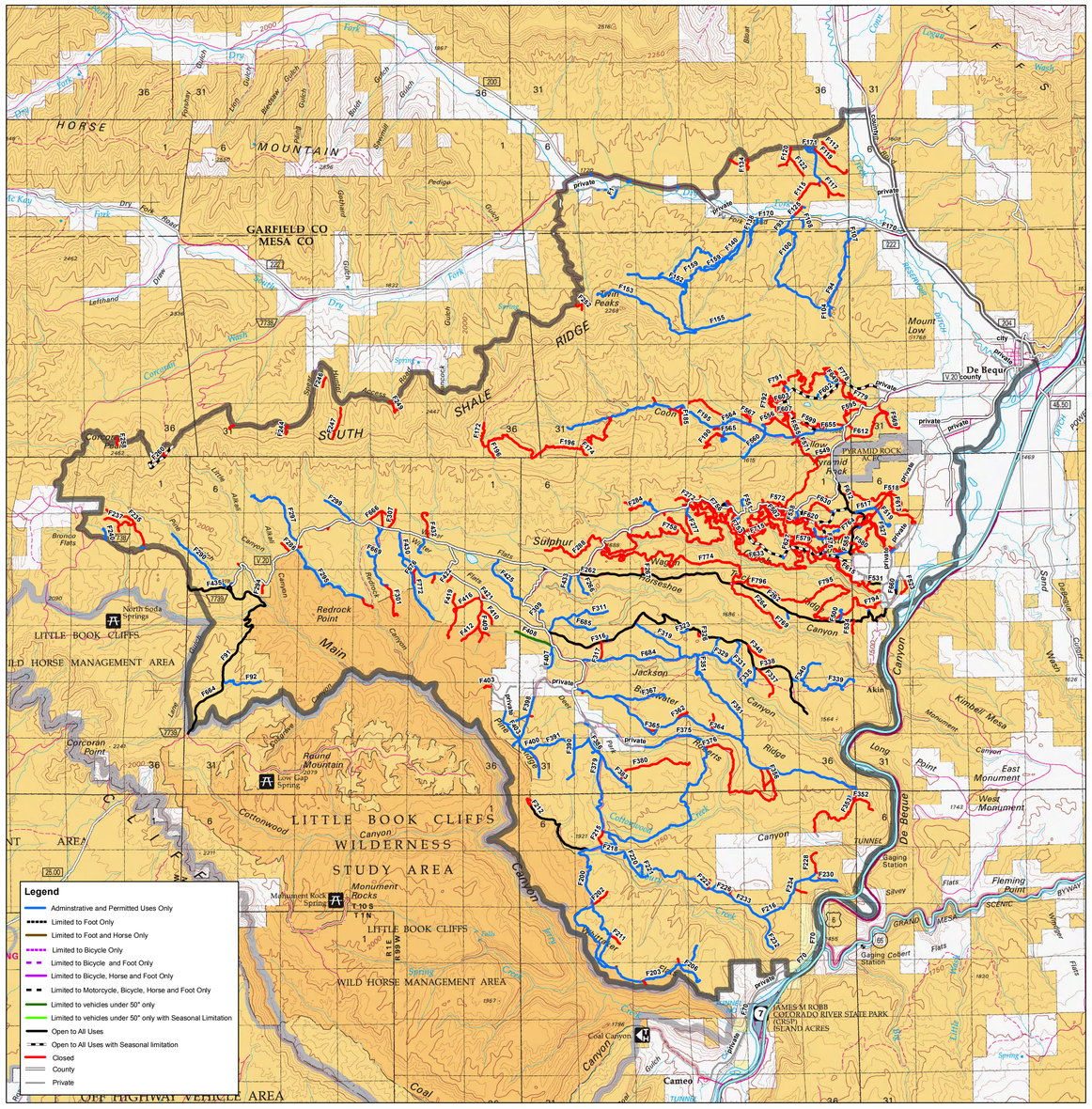


Alternative C

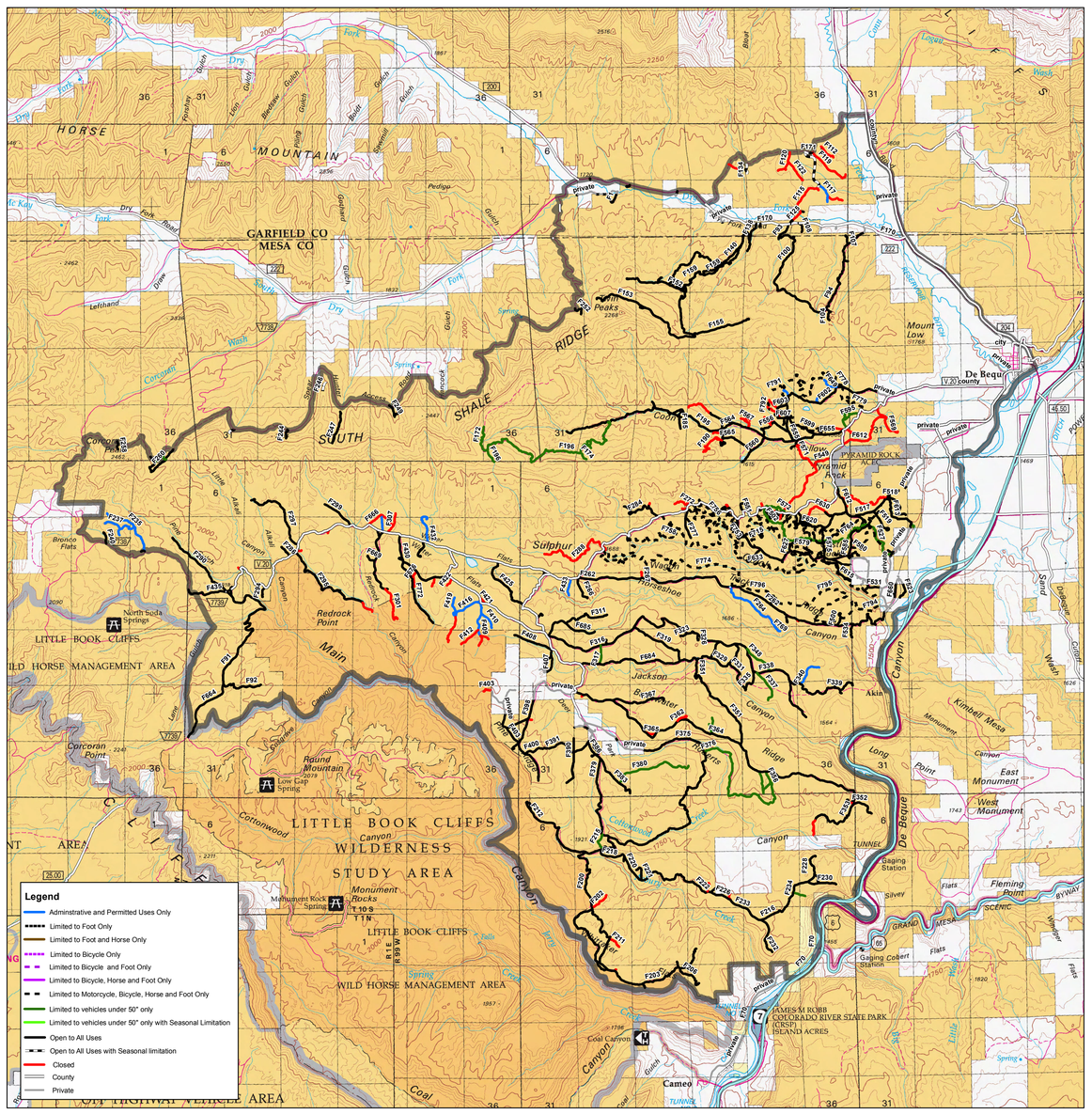


Alternative D

0 1 2 3 4 5 Miles

**Note To Map User: Narrow pink lines are depicting existing routes on the base map, and are not route designations (ie closed to motorized)**

This map was produced by the BLM Grand Junction Field Office - December 2014

t:\...giswork\gjfo\projects\rmp\data\working data\travel mngt\CTMP\maps\

N