Zone L - Travel Management Designations

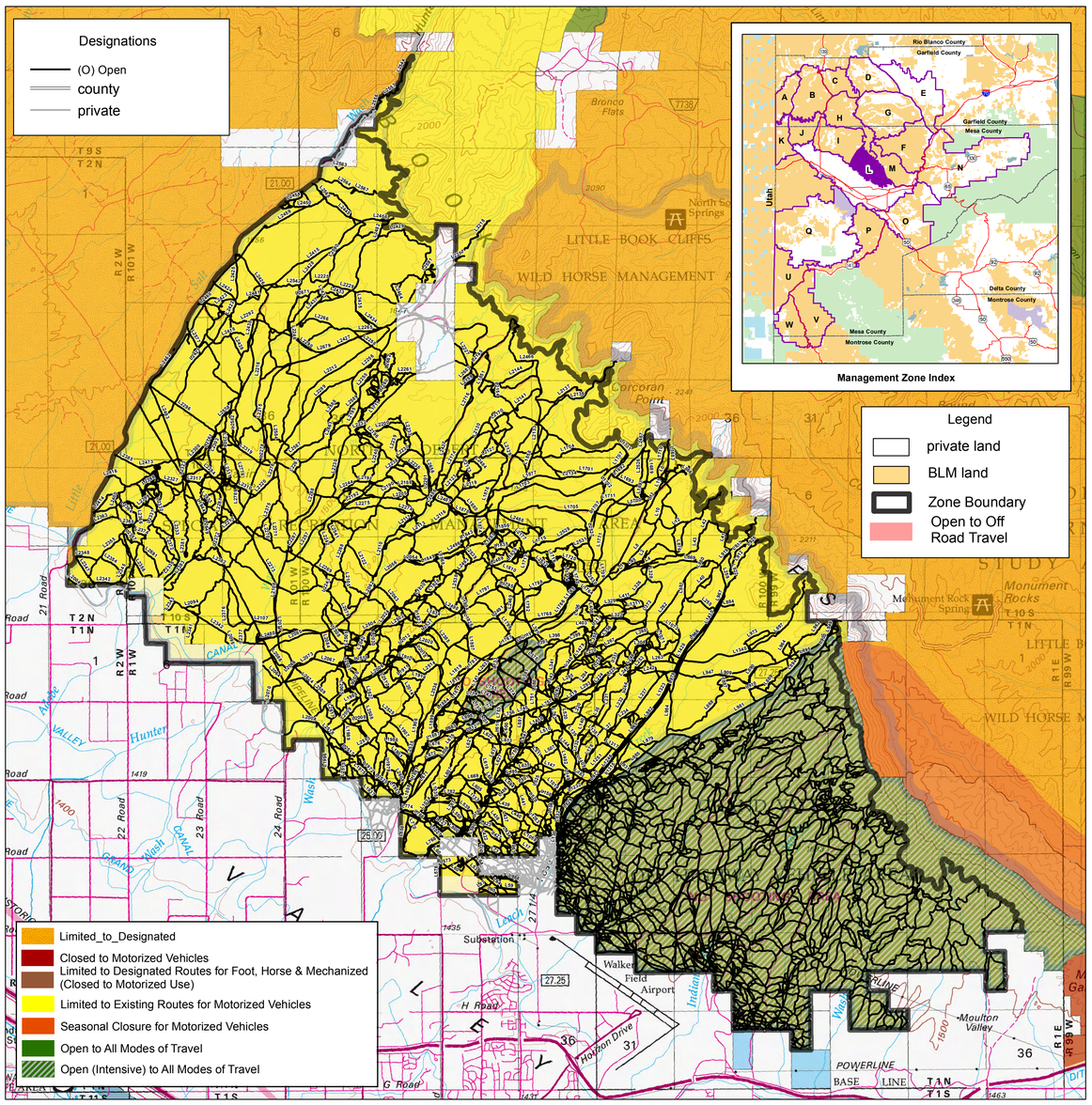

Alternative A - Current Management

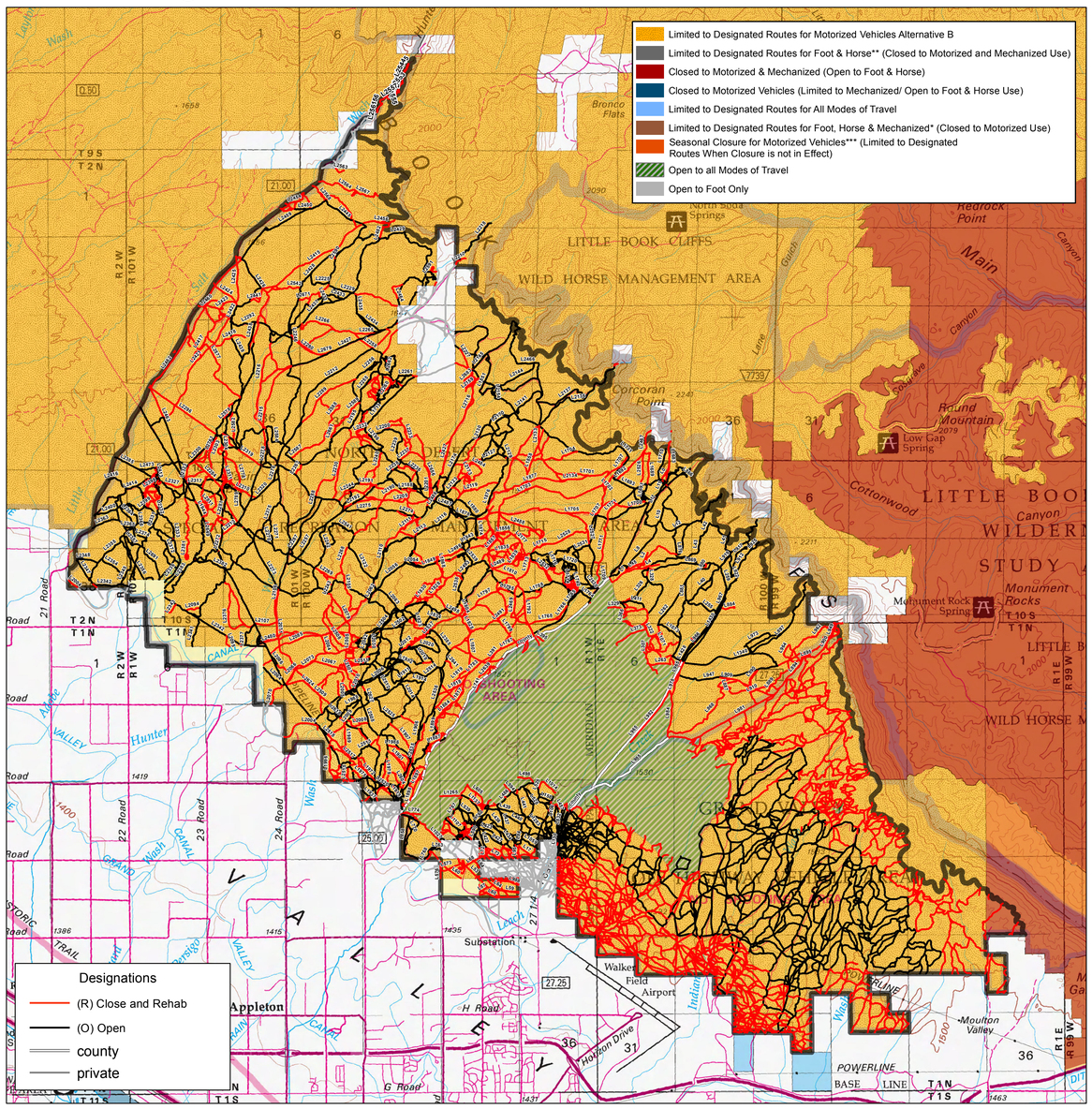

Alternative B - Preferred

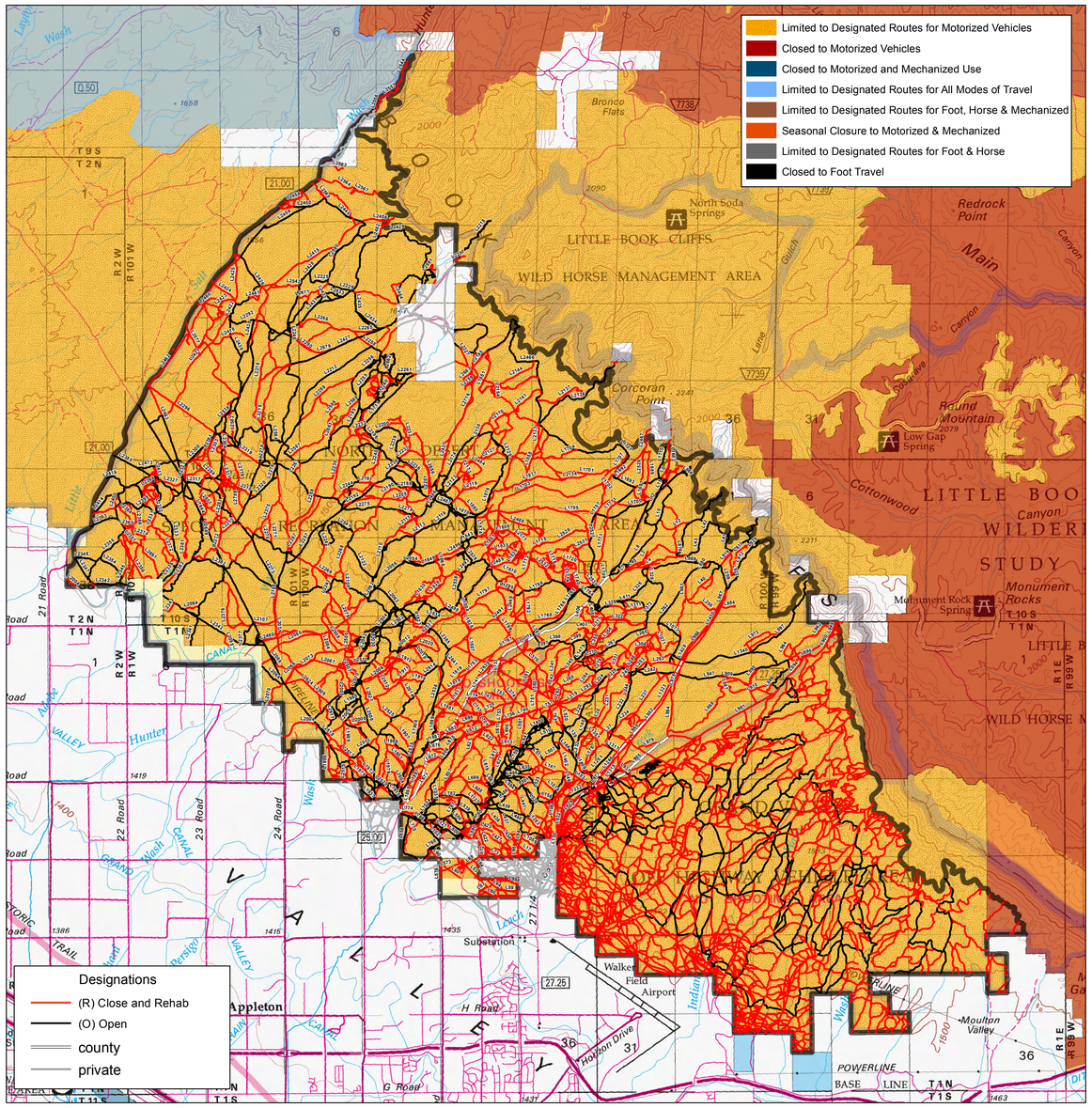

0 1 2 3 4 Miles

Alternative C - Conservation

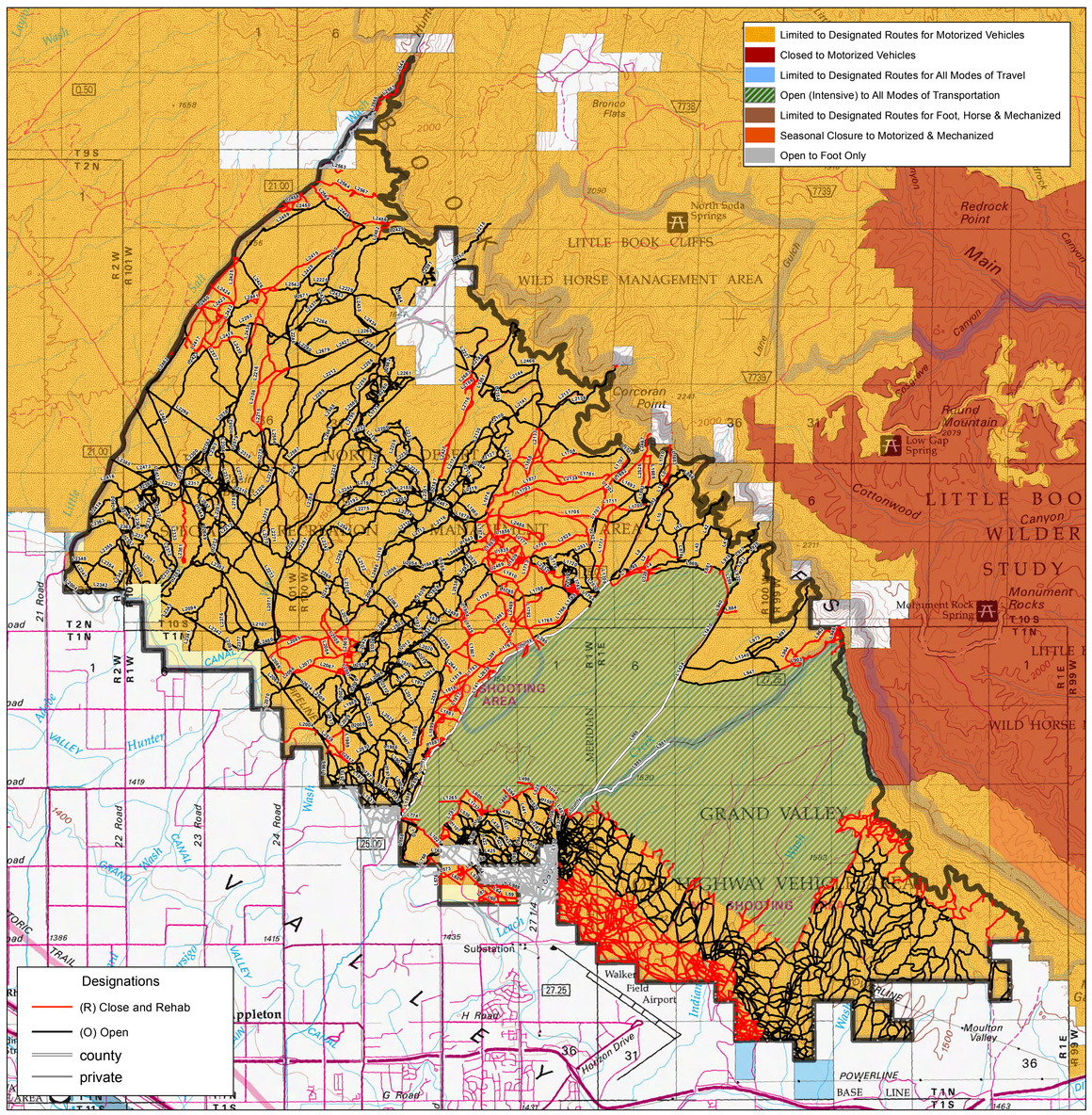

Alternative D - Development

This map was produced by the BLM Grand Junction Field Office - April 2010
t:\....giswork\gjfo\projects\rmp\data\working data\travel mngt\CTMP\maps

N