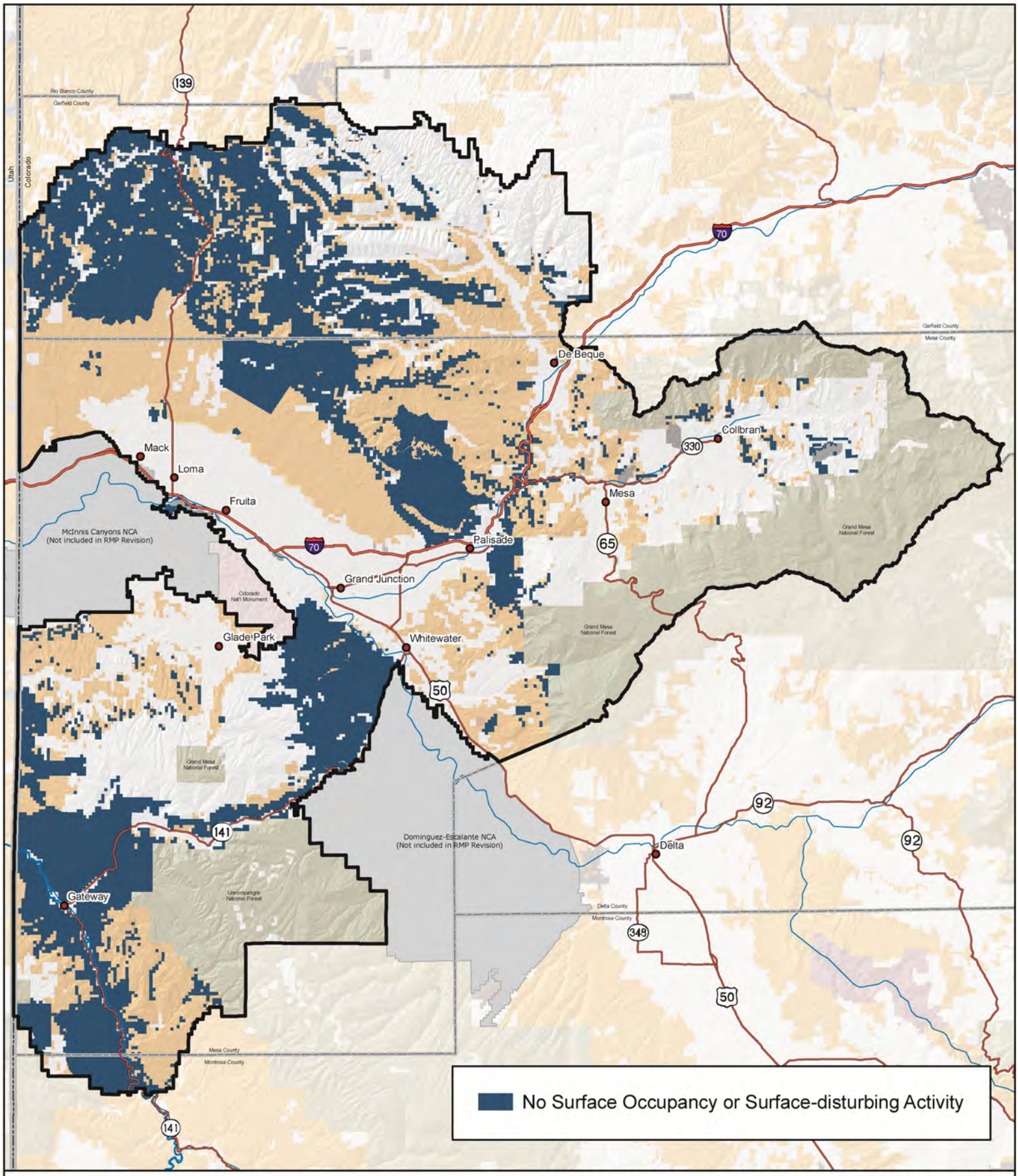

Source: BLM 2010a

Alternative A: No Surface Occupancy or Surface-disturbing Activities

No warranty is made by the Bureau of Land Management as to the accuracy, reliability, or completeness of these data. Original data were compiled from various sources. This information may not meet National Map Accuracy Standards. This project was developed through digital means and may be updated without notice. Map produced by Grand Junction Field Office, Bureau of Land Management, Grand Junction, CO.

0 2.5 5 10 15 20
Miles

Figure 2-42

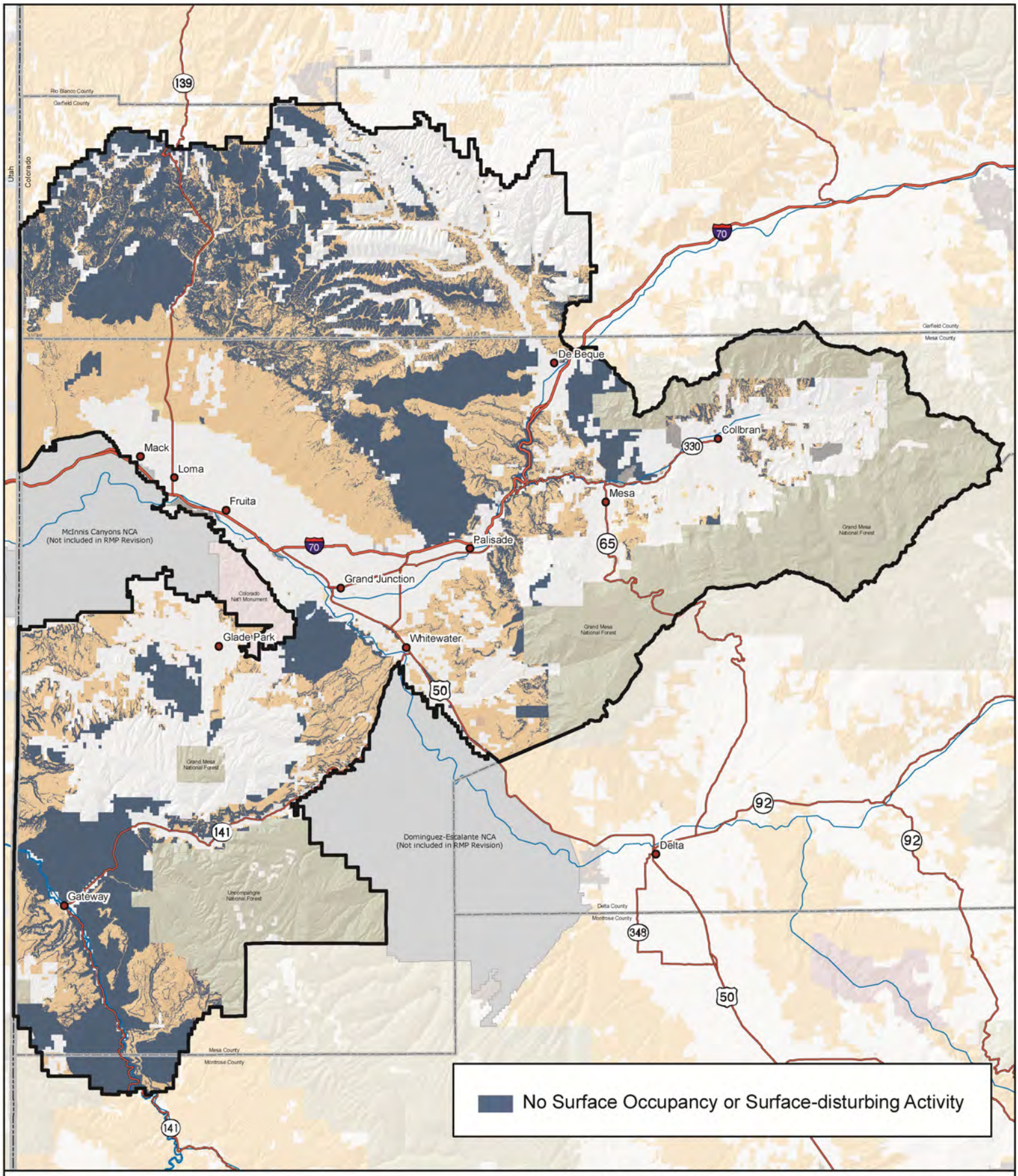

Source: BLM 2010a

Alternative B: No Surface Occupancy or Surface-disturbing Activities

No warranty is made by the Bureau of Land Management as to the accuracy, reliability, or completeness of these data. Original data were compiled from various sources. This information may not meet National Map Accuracy Standards. This project was developed through digital means and may be updated without notice. Map produced by Grand Junction Field Office, Bureau of Land Management, Grand Junction, CO.

0 2.5 5 10 15 20
Miles

Figure 2-43

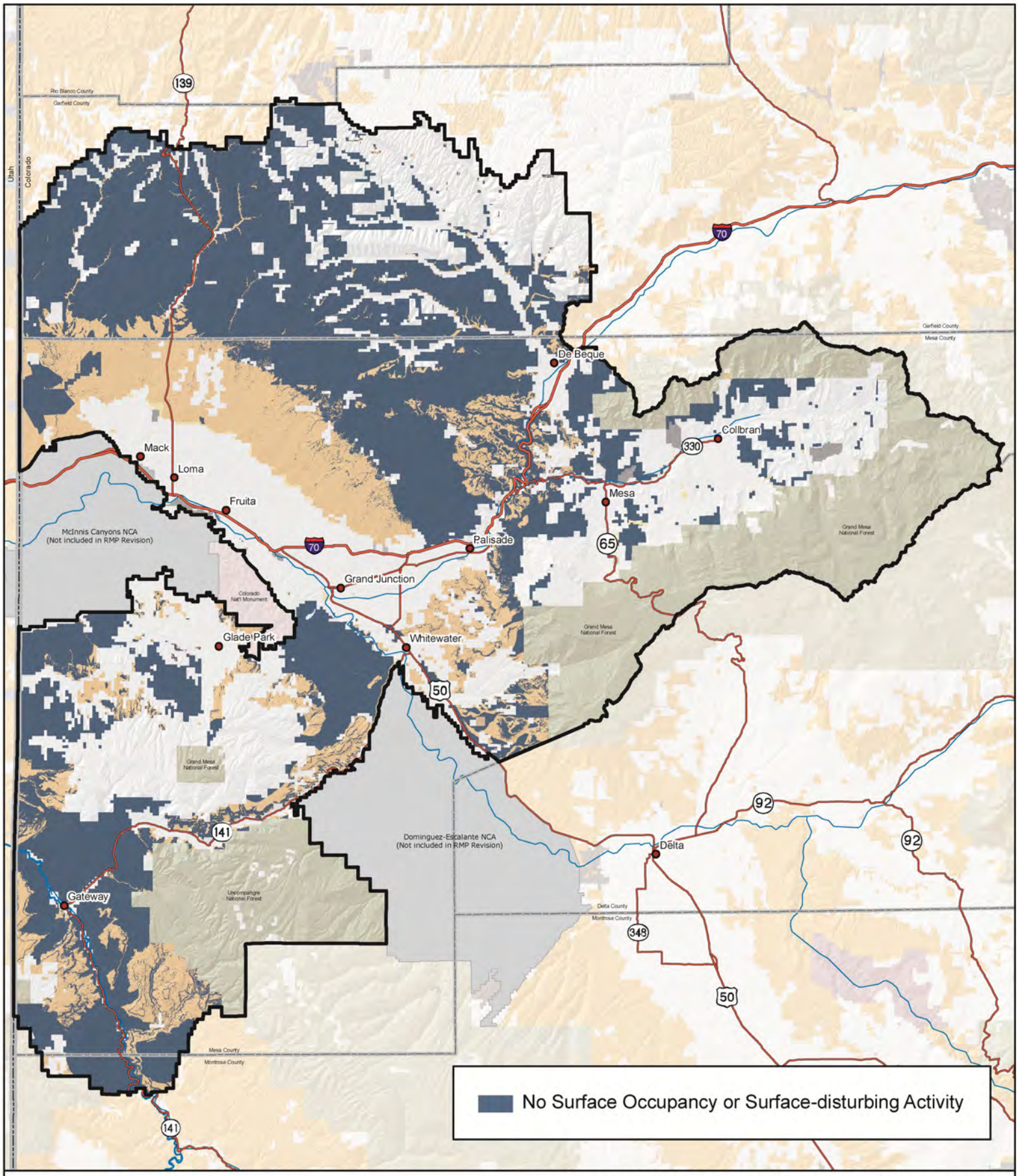

Source: BLM 2010a

Alternative C: No Surface Occupancy or Surface-disturbing Activities

No warranty is made by the Bureau of Land Management as to the accuracy, reliability, or completeness of these data. Original data were compiled from various sources. This information may not meet National Map Accuracy Standards. This project was developed through digital means and may be updated without notice. Map produced by Grand Junction Field Office, Bureau of Land Management, Grand Junction, CO.

0 2.5 5 10 15 20
Miles

Figure 2-44

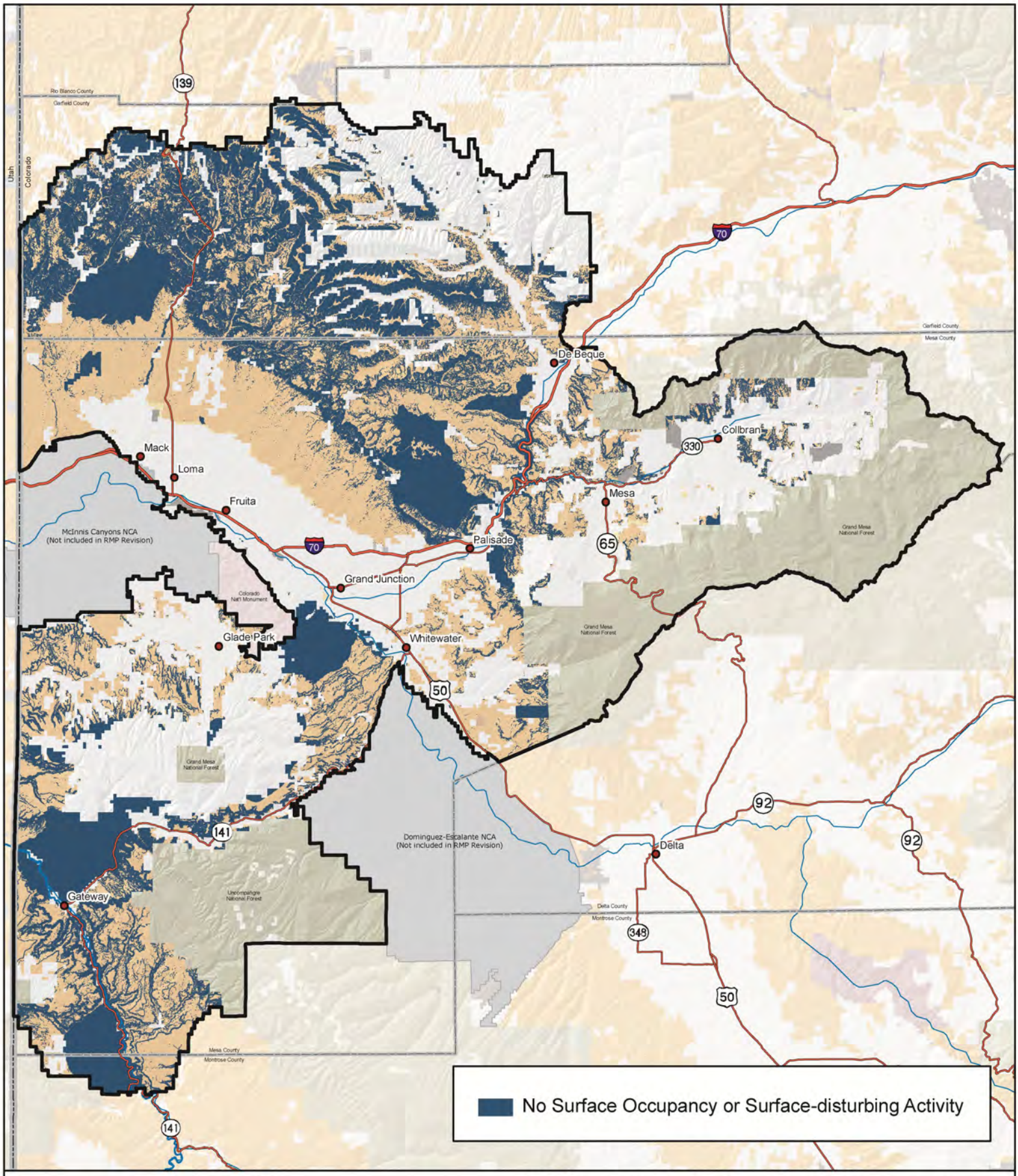

Source: BLM 2010a

Alternative D: No Surface Occupancy or Surface-disturbing Activities

No warranty is made by the Bureau of Land Management as to the accuracy, reliability, or completeness of these data. Original data were compiled from various sources. This information may not meet National Map Accuracy Standards. This project was developed through digital means and may be updated without notice. Map produced by Grand Junction Field Office, Bureau of Land Management, Grand Junction, CO.

0 2.5 5 10 15 20
Miles

Figure 2-45

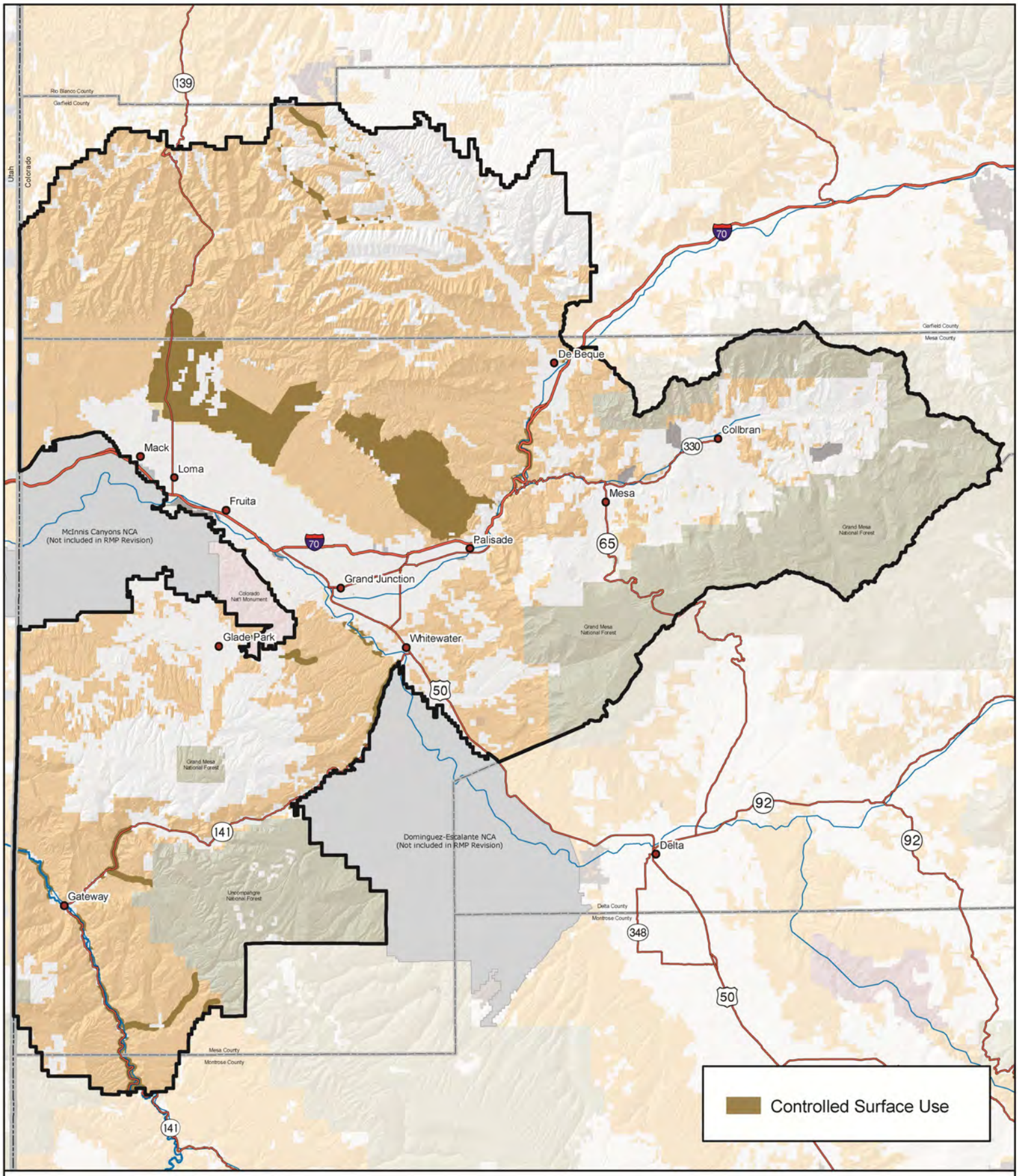

Source: BLM 2010a

Alternative A: Controlled Surface Use

No warranty is made by the Bureau of Land Management as to the accuracy, reliability, or completeness of these data. Original data were compiled from various sources. This information may not meet National Map Accuracy Standards. This project was developed through digital means and may be updated without notice. Map produced by Grand Junction Field Office, Bureau of Land Management, Grand Junction, CO.

0 2.5 5 10 15 20
Miles

Figure 2-46

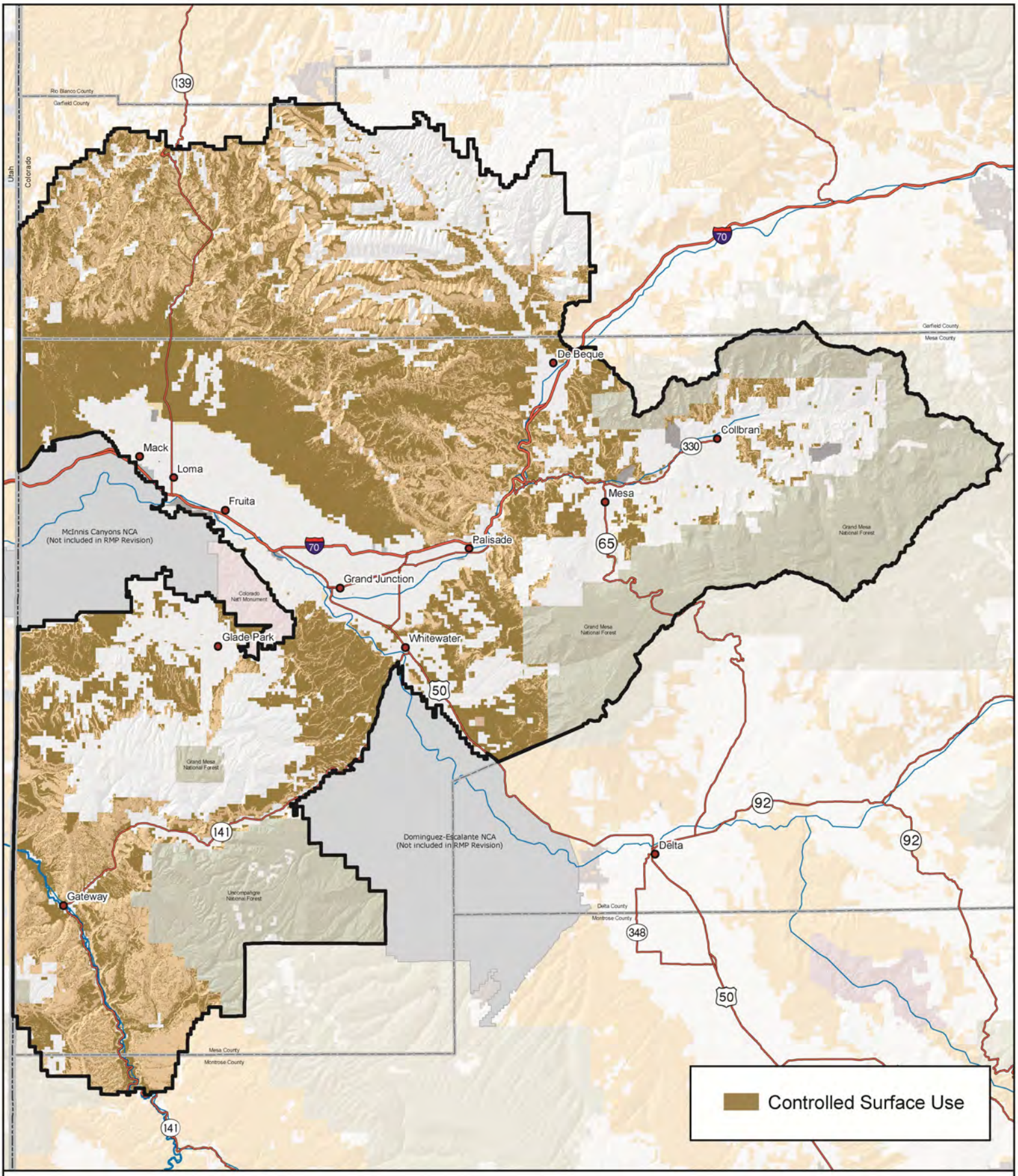

Source: BLM 2010a

Alternative B: Controlled Surface Use

No warranty is made by the Bureau of Land Management as to the accuracy, reliability, or completeness of these data. Original data were compiled from various sources. This information may not meet National Map Accuracy Standards. This project was developed through digital means and may be updated without notice. Map produced by Grand Junction Field Office, Bureau of Land Management, Grand Junction, CO.

0 2.5 5 10 15 20
Miles

Figure 2-47

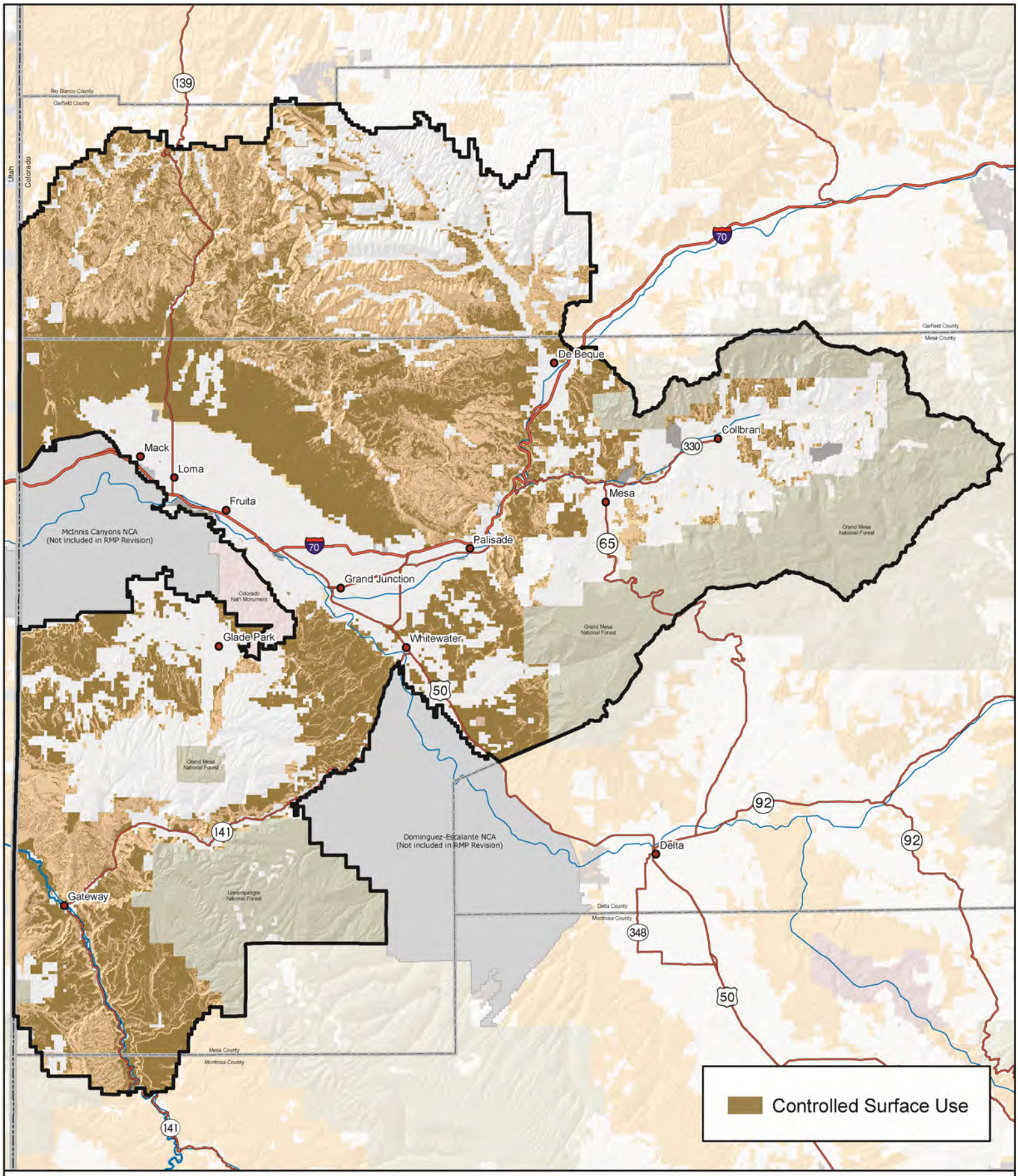

Source: BLM 2010a

Alternative C: Controlled Surface Use

No warranty is made by the Bureau of Land Management as to the accuracy, reliability, or completeness of these data. Original data were compiled from various sources. This information may not meet National Map Accuracy Standards. This project was developed through digital means and may be updated without notice. Map produced by Grand Junction Field Office, Bureau of Land Management, Grand Junction, CO.

0 2.5 5 10 15 20
Miles

Figure 2-48

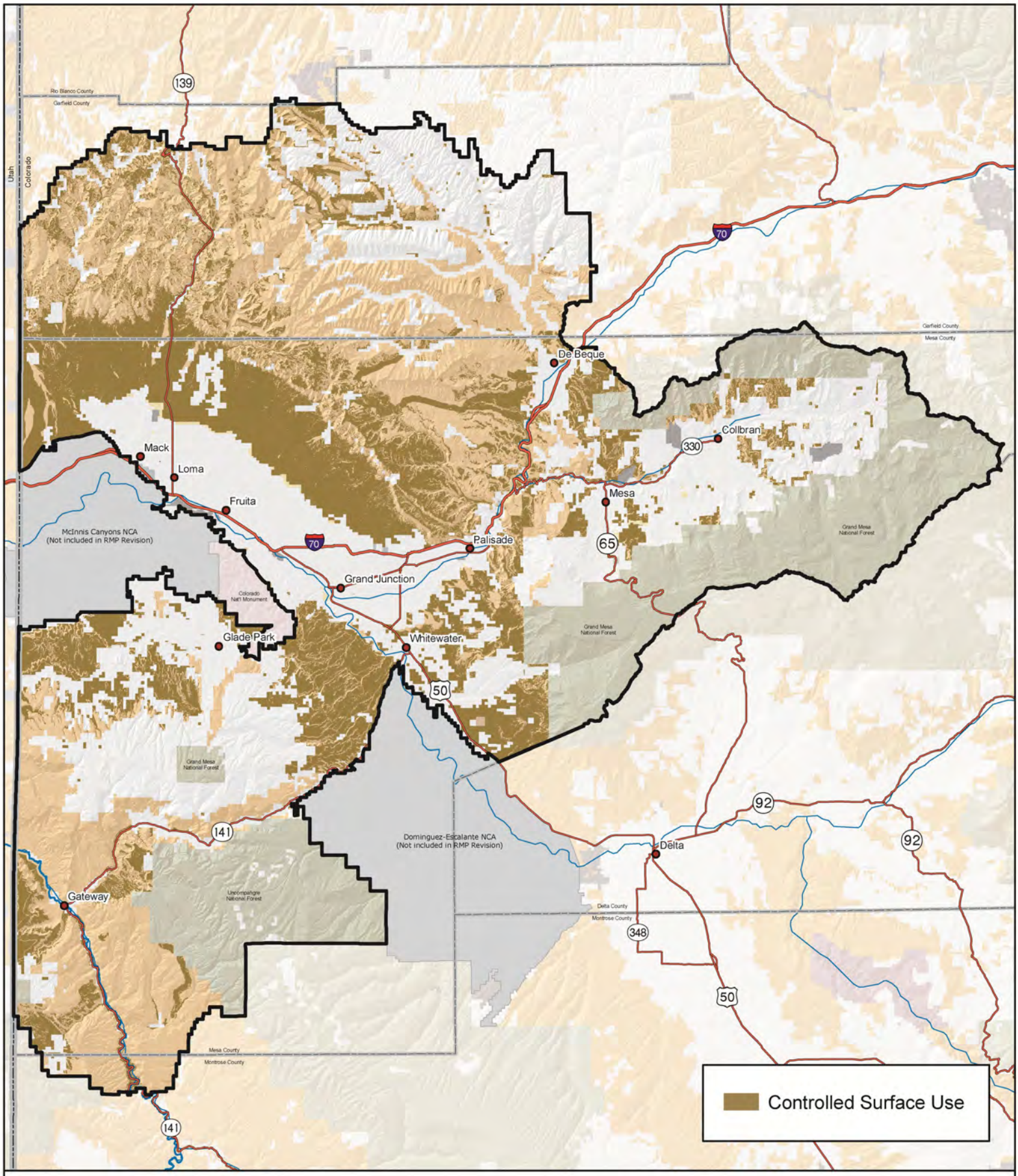

Source: BLM 2010a

Alternative D: Controlled Surface Use

No warranty is made by the Bureau of Land Management as to the accuracy, reliability, or completeness of these data. Original data were compiled from various sources. This information may not meet National Map Accuracy Standards. This project was developed through digital means and may be updated without notice. Map produced by Grand Junction Field Office, Bureau of Land Management, Grand Junction, CO.

0 2.5 5 10 15 20
Miles

Figure 2-49

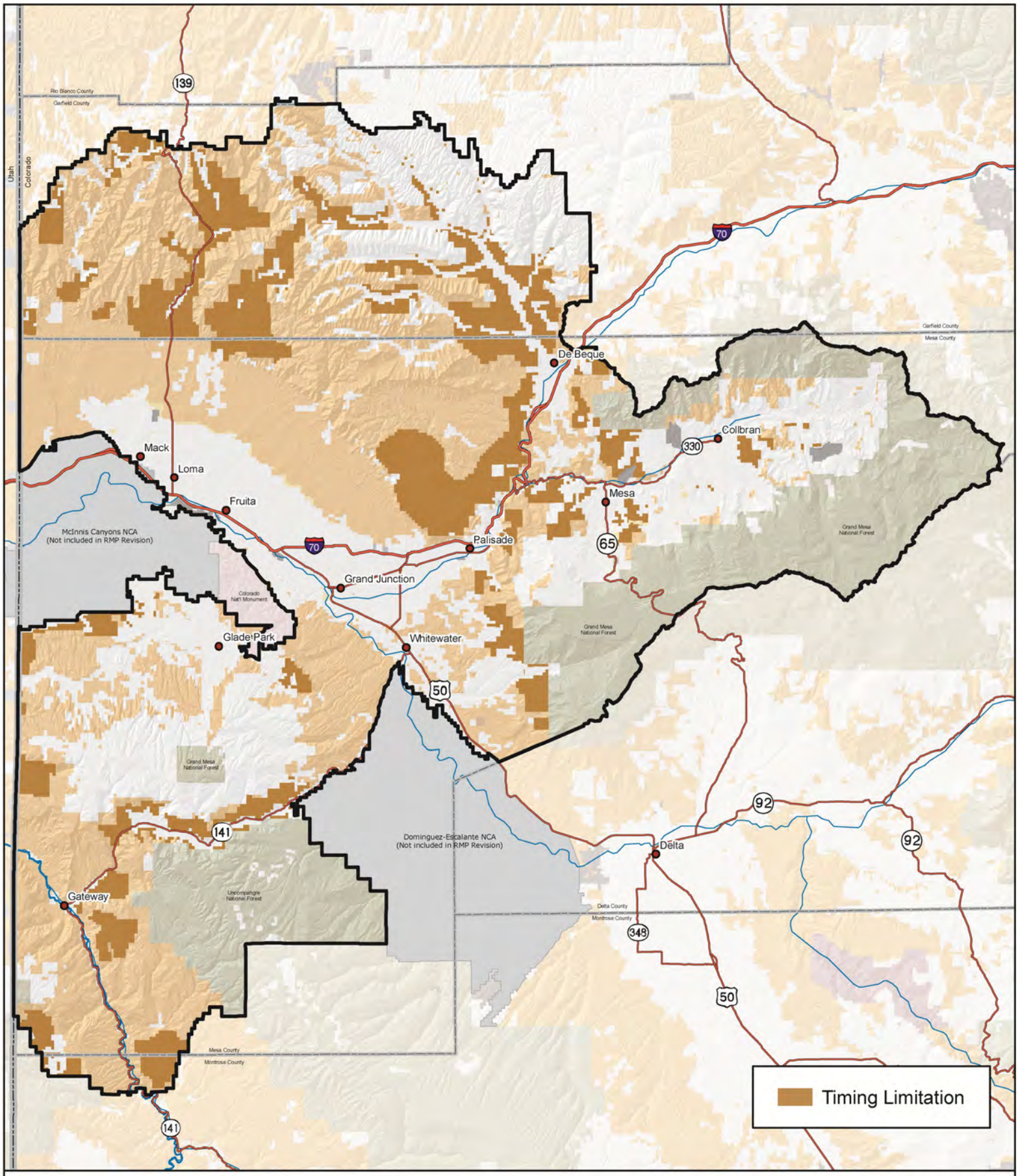

Source: BLM 2010a

Alternative A: Timing Limitations

No warranty is made by the Bureau of Land Management as to the accuracy, reliability, or completeness of these data. Original data were compiled from various sources. This information may not meet National Map Accuracy Standards. This project was developed through digital means and may be updated without notice. Map produced by Grand Junction Field Office, Bureau of Land Management, Grand Junction, CO.

0 2.5 5 10 15 20
Miles

Figure 2-50

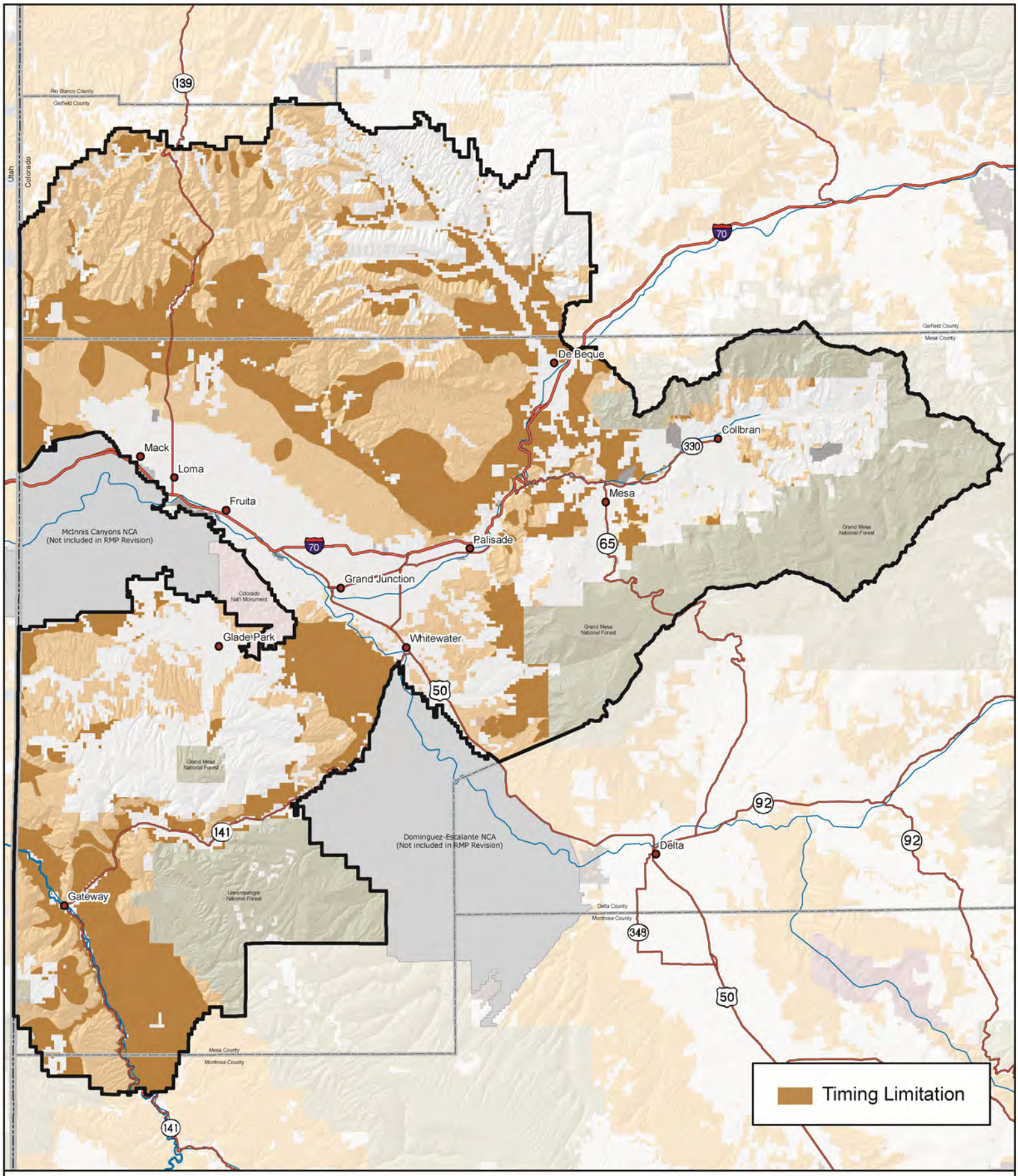

Source: BLM 2010a

Alternative B: Timing Limitations

No warranty is made by the Bureau of Land Management as to the accuracy, reliability, or completeness of these data. Original data were compiled from various sources. This information may not meet National Map Accuracy Standards. This project was developed through digital means and may be updated without notice. Map produced by Grand Junction Field Office, Bureau of Land Management, Grand Junction, CO.

0 2.5 5 10 15 20
Miles

Figure 2-51

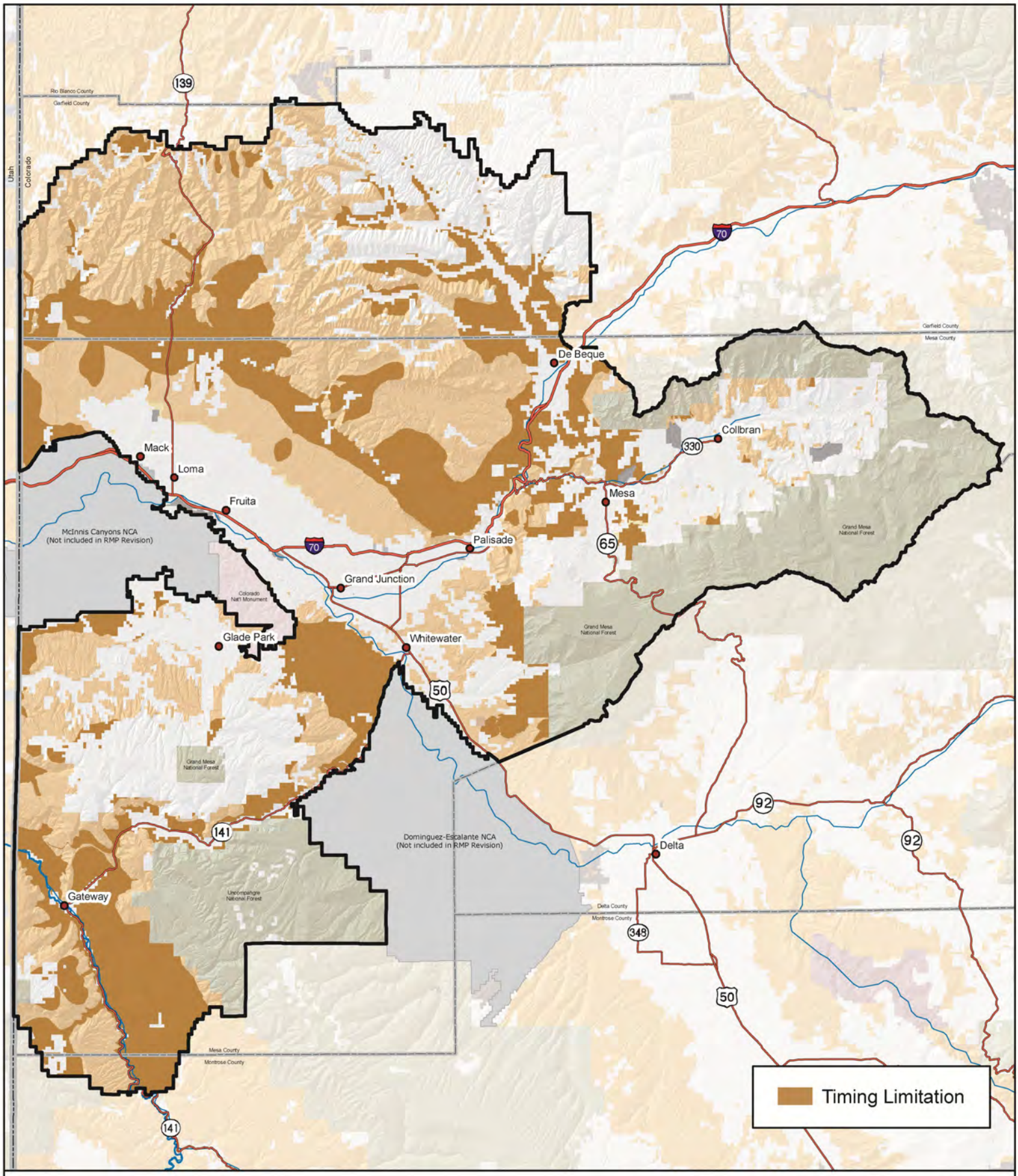

Source: BLM 2010a

Alternative C: Timing Limitations

No warranty is made by the Bureau of Land Management as to the accuracy, reliability, or completeness of these data. Original data were compiled from various sources. This information may not meet National Map Accuracy Standards. This project was developed through digital means and may be updated without notice. Map produced by Grand Junction Field Office, Bureau of Land Management, Grand Junction, CO.

0 2.5 5 10 15 20
Miles

Figure 2-52

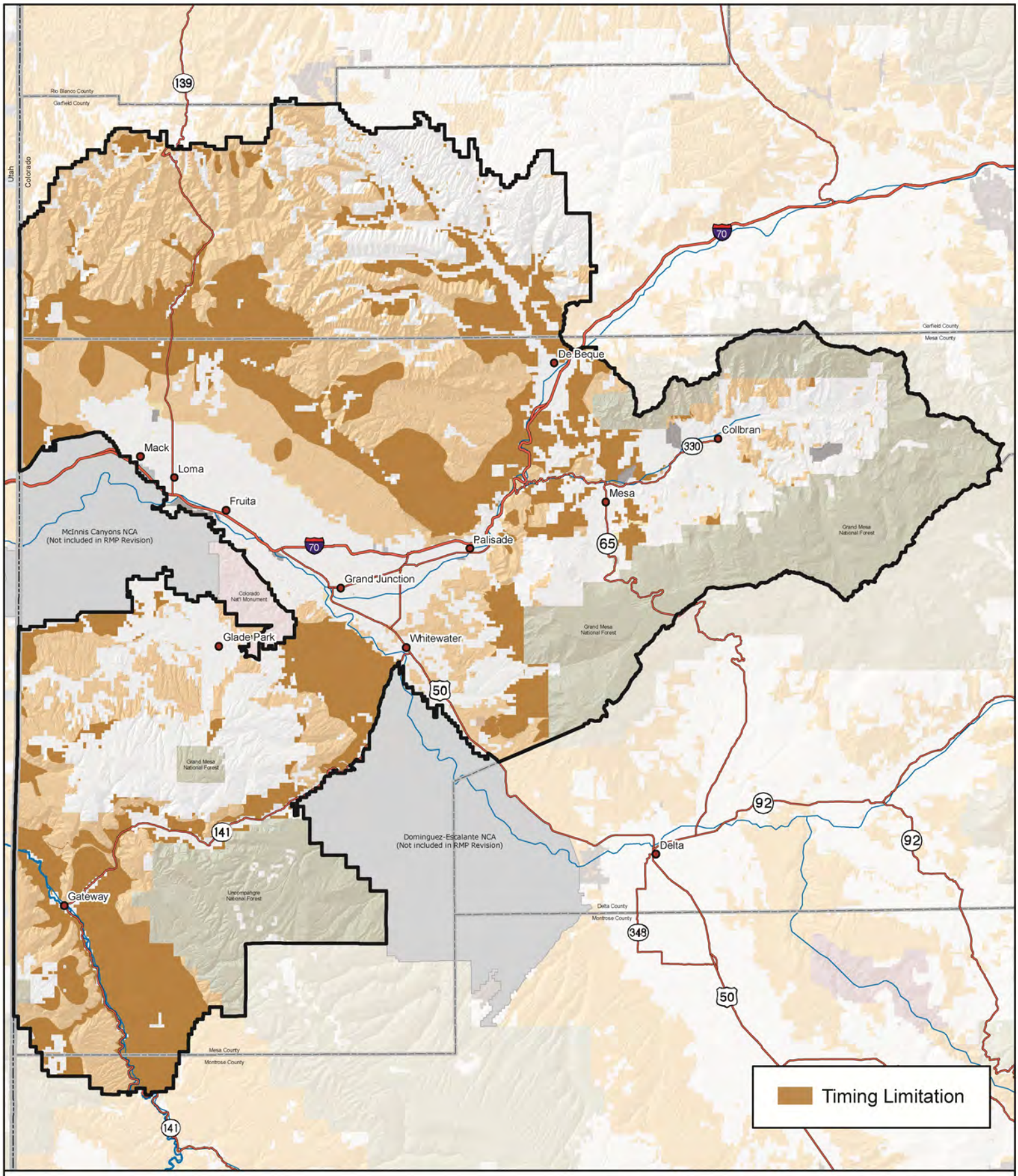

Source: BLM 2010a

Alternative D: Timing Limitations

No warranty is made by the Bureau of Land Management as to the accuracy, reliability, or completeness of these data. Original data were compiled from various sources. This information may not meet National Map Accuracy Standards. This project was developed through digital means and may be updated without notice. Map produced by Grand Junction Field Office, Bureau of Land Management, Grand Junction, CO.

0 2.5 5 10 15 20
Miles

Figure 2-53