Colorado River Valley Field Office
of the Colorado BLM

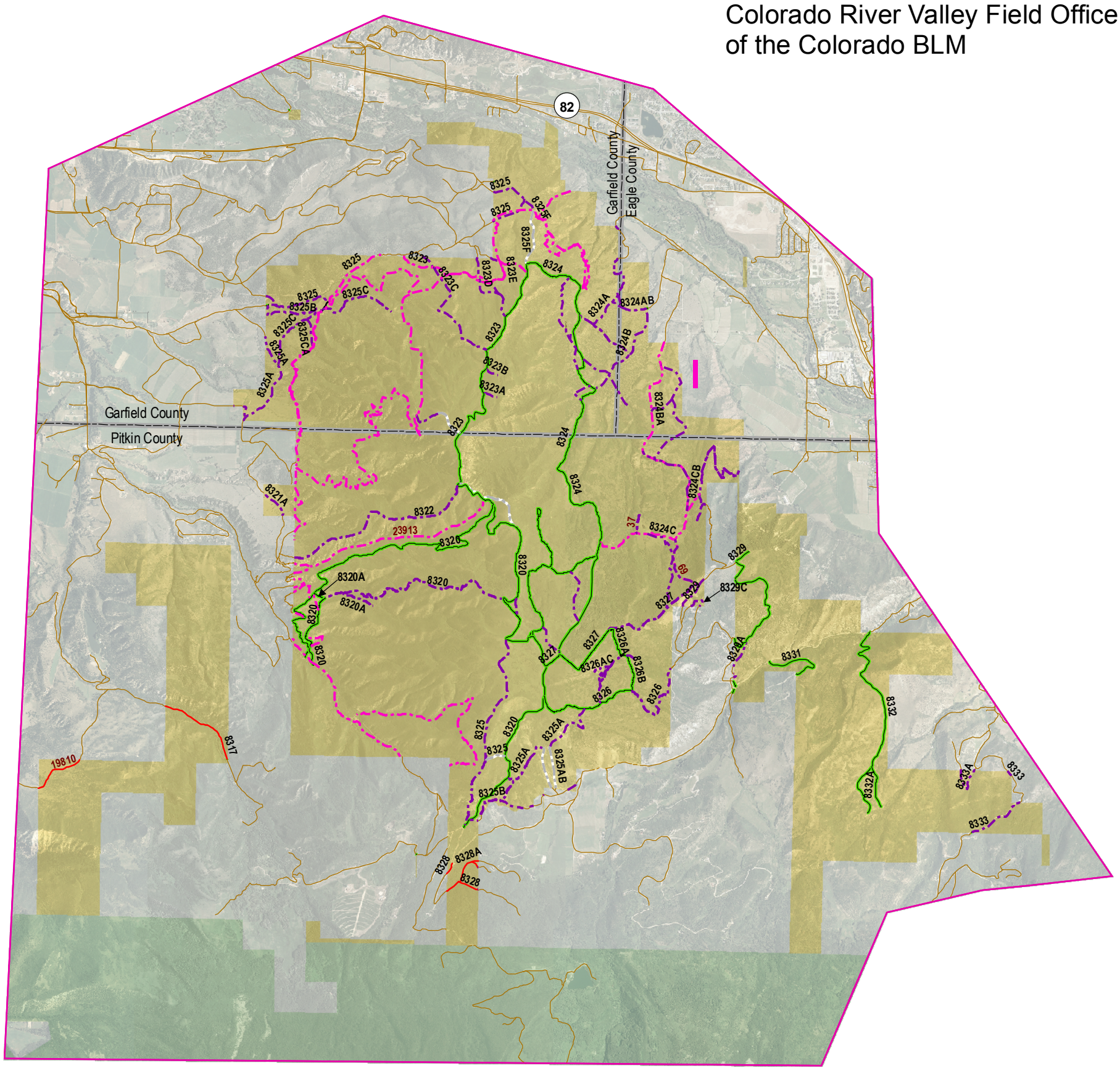

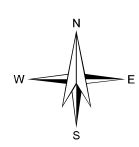

0 1 2 4 Miles

No warranty is made by the Bureau of Land Management as to the accuracy, reliability, or completeness of these data for individual or aggregate use with other data.

General Location Map

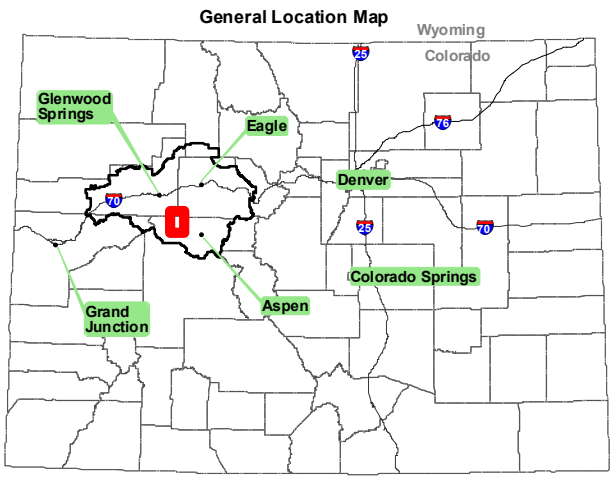

Public Route Designations

- Full-Sized Vehicle
- ATV (50" or less)
- Motorcycle
- Mechanized
- Foot/Horse Only
- Foot Only
- Administrative Route
- Rehabilitate
- Routes Outside BLM Lands

*Note: Administrative motorized use may be authorized by the BLM on any public route.

- Travel Management Zone
- Cities
- Planning Area Boundary
- County Boundary

Land Status

- Bureau of Land Management
- Bureau of Reclamation
- Department of Energy
- Private
- State
- US Forest Service

Alternative C Travel Routes in Zone I

Figure O-46