APPENDIX M

Cover Type & Vegetation Treatment Maps

Table of Contents

		Page
	A Fire Management Units	
A-140-01	**Mount Logan Foothills**	3
A-140-02	**New Castle Watershed**	4
A-140-03	**Glenwood Springs Debris Flow**	5
A-140-04	**Rifle Municipal Watershed**	6
A-140-05	**East Eagle**	7
A-140-06	**Blue Hill Area of Critical Environmental Concern**	8
	B Fire Management Units	
B-140-01	**East Rifle Creek**	9
B-140-02	**I-70 Corridor West of Glenwood Springs** - *New Castle*	10
	- *South Canyon*	11
	- *Rifle North*	12
	- *Rifle South*	13
	- *Parachute Area*	14
B-140-03	**Roaring Fork Valley** - *Carbondale North*	15
	- *Carbondale South*	16
B-140-04	**Thompson Creek / Eagle Mountain** - *Thompson Creek Area*	17
	- *Eagle Mountain*	18
B-140-05	**Eagle Valley** - *Gypsum Area*	19
	- *Eagle Area*	20
B-140-06	**Bocco Mountain / Siloam Springs** - *Bocco Mountain*	21
	- *Siloam Springs*	22
B-140-07	**King Mountain / Black Mountain**	23
	C Fire Management Units	
C-140-01	**West of Glenwood Springs** - *Rifle Gap Reservoir Area*	24
	- *Divide Creek Area*	25
	- *Wallace/Alkali Creek Area*	26
C-140-02	**Roan Plateau and Cliffs**	27
C-140-03	**Upper Colorado** - *Southwest*	28
	- *Northeast*	29
C-140-04	**Deep Creek**	30
	D Fire Management Units	
D-140-01	**Bull Gulch / Castle Peak / Hack Lake** - *Bull Gulch / Castle Peak*	31
	- *Hack Lake*	32

A-140-01 - Mount Logan Foothills

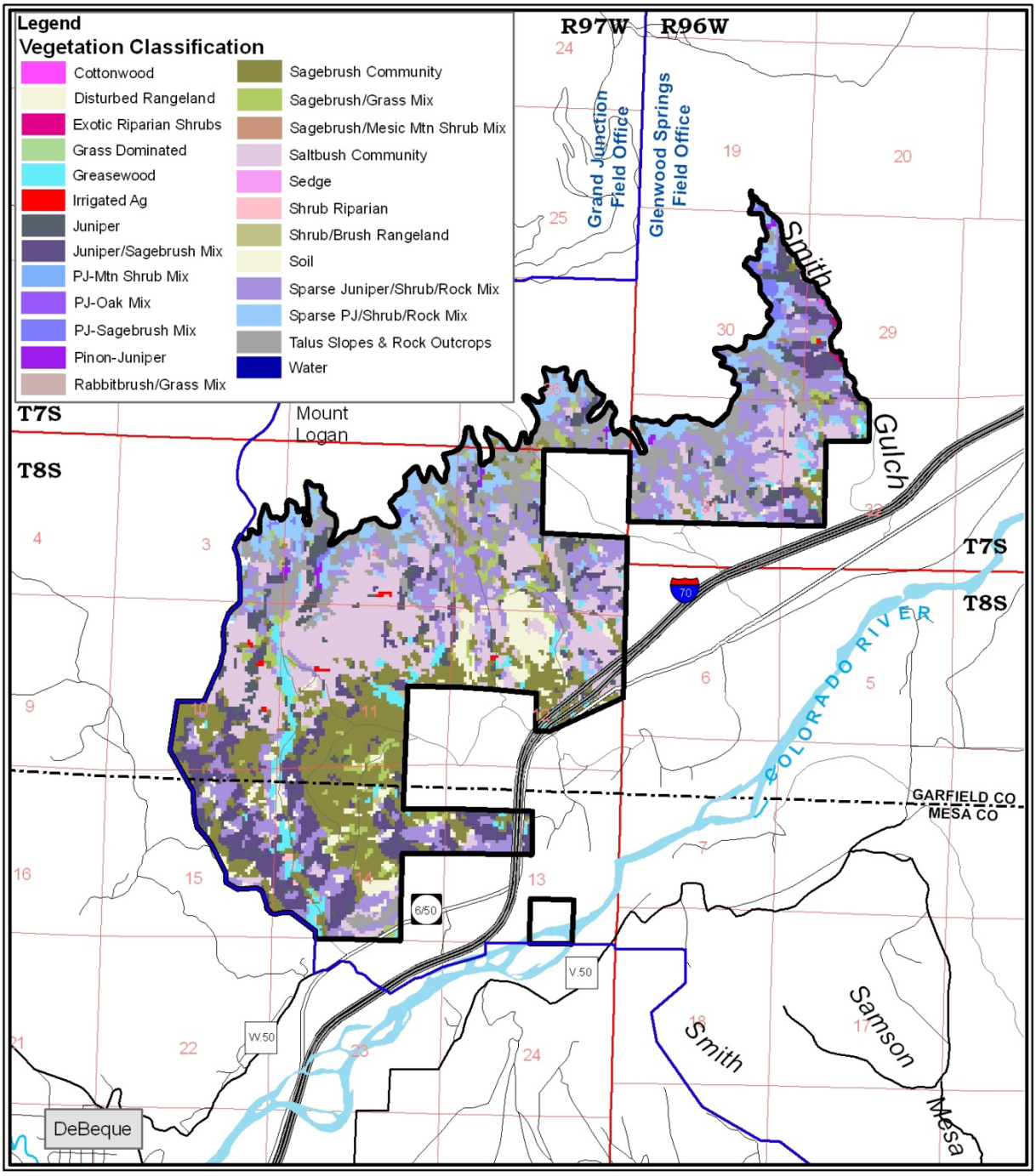

3,763 acres

Scale 1 : 50,000

0 0.25 Miles

Legend

- Fire Management Zone
- County Line
- BLM Field Office Boundaries

A-140- 02 - New Castle Watershed

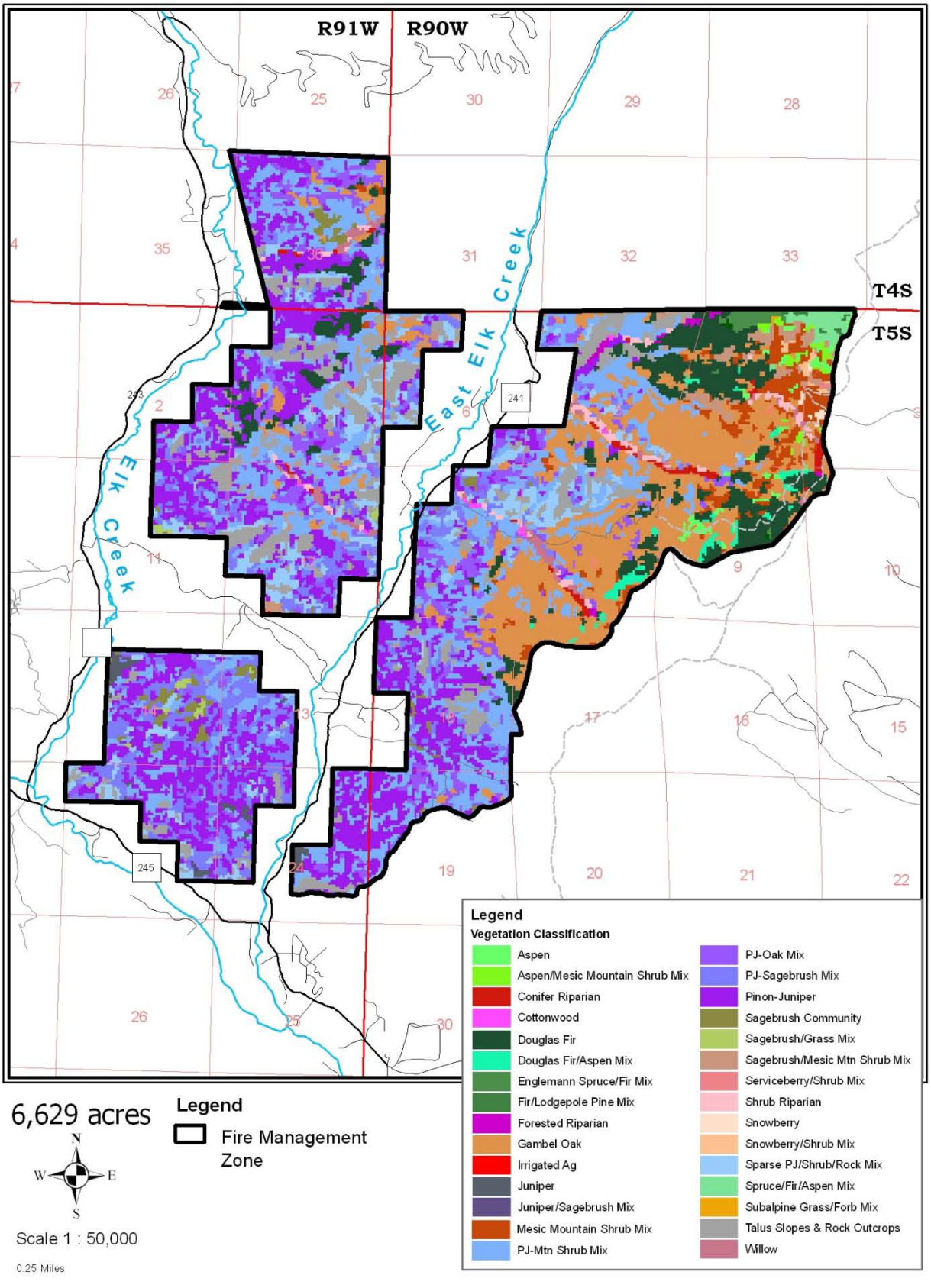

A-140- 03 - Glenwood Springs Debris Flow

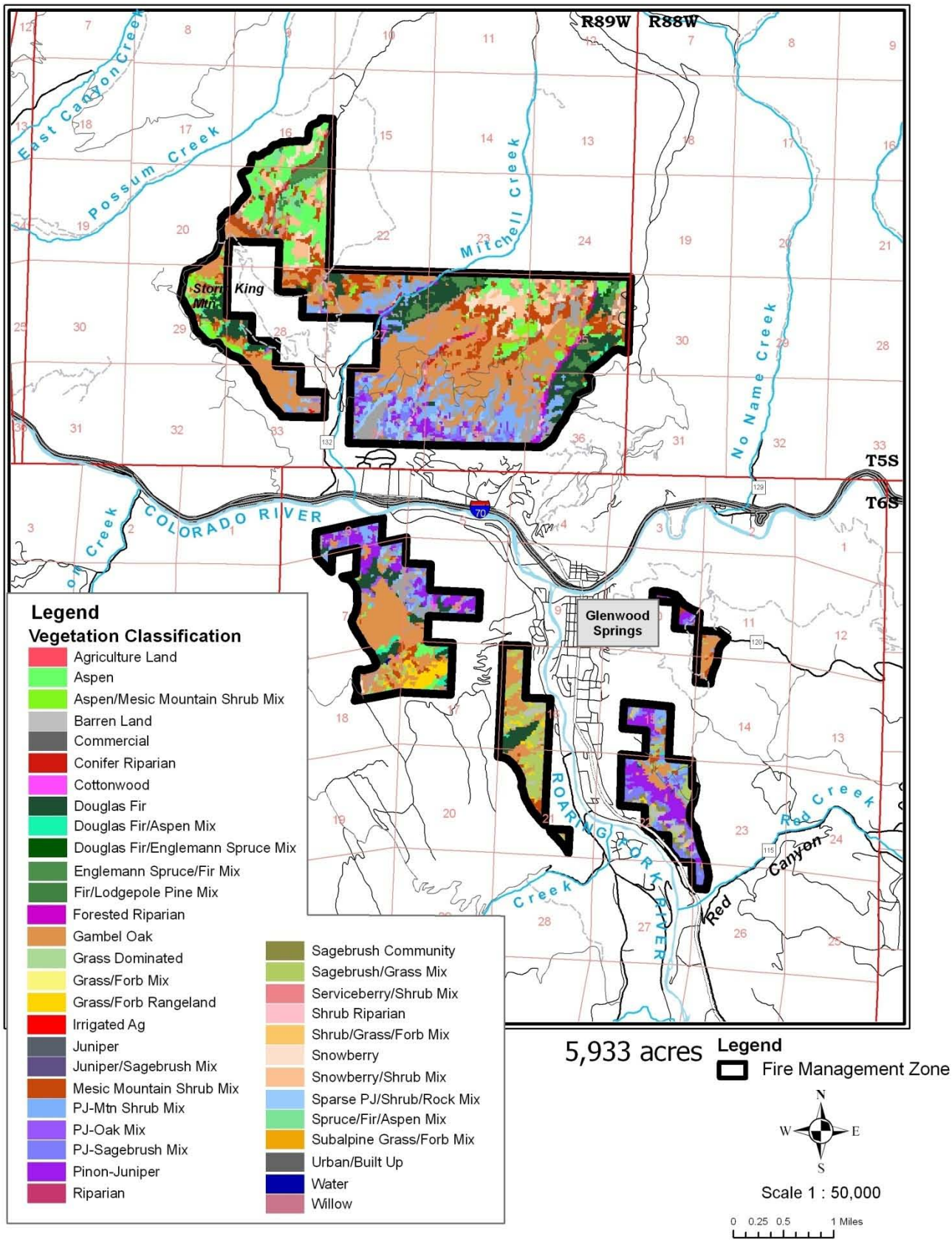

A-140- 04 - Rifle Municipal Watershed

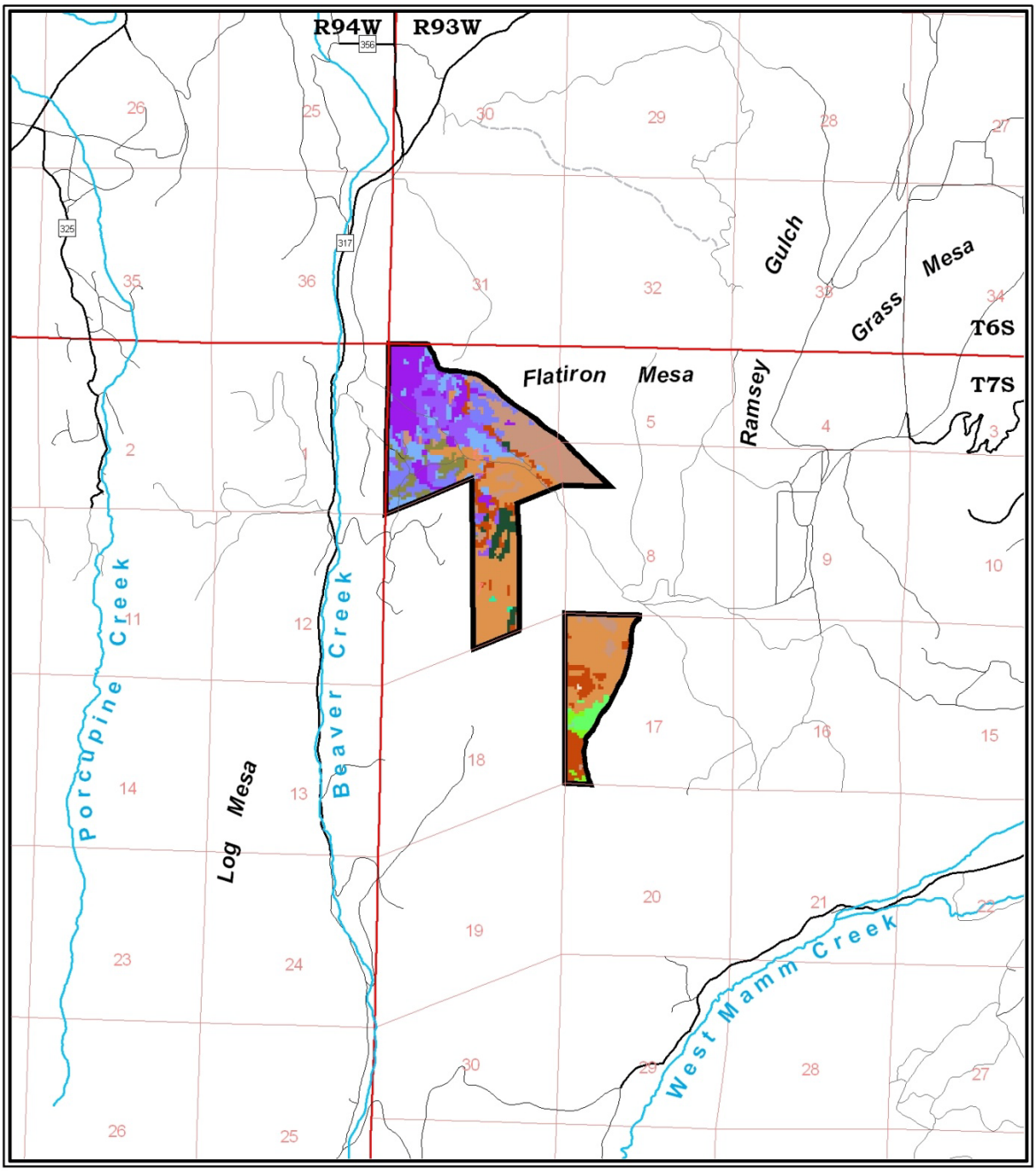

768 acres

Scale 1 : 50,000

0 0.25 Miles

Legend

Fire Management Zone

Legend

Vegetation Classification

- Aspen
- Aspen/Mesic Mountain Shrub Mix
- Douglas Fir
- Douglas Fir/Aspen Mix
- Gambel Oak
- Mesic Mountain Shrub Mix
- PJ-Mtn Shrub Mix
- PJ-Oak Mix
- PJ-Sagebrush Mix
- Pinon-Juniper
- Sagebrush Community
- Sagebrush/Mesic Mtn Shrub Mix
- Snowberry
- Spruce/Fir/Aspen Mix

A-140- 05 - East Eagle

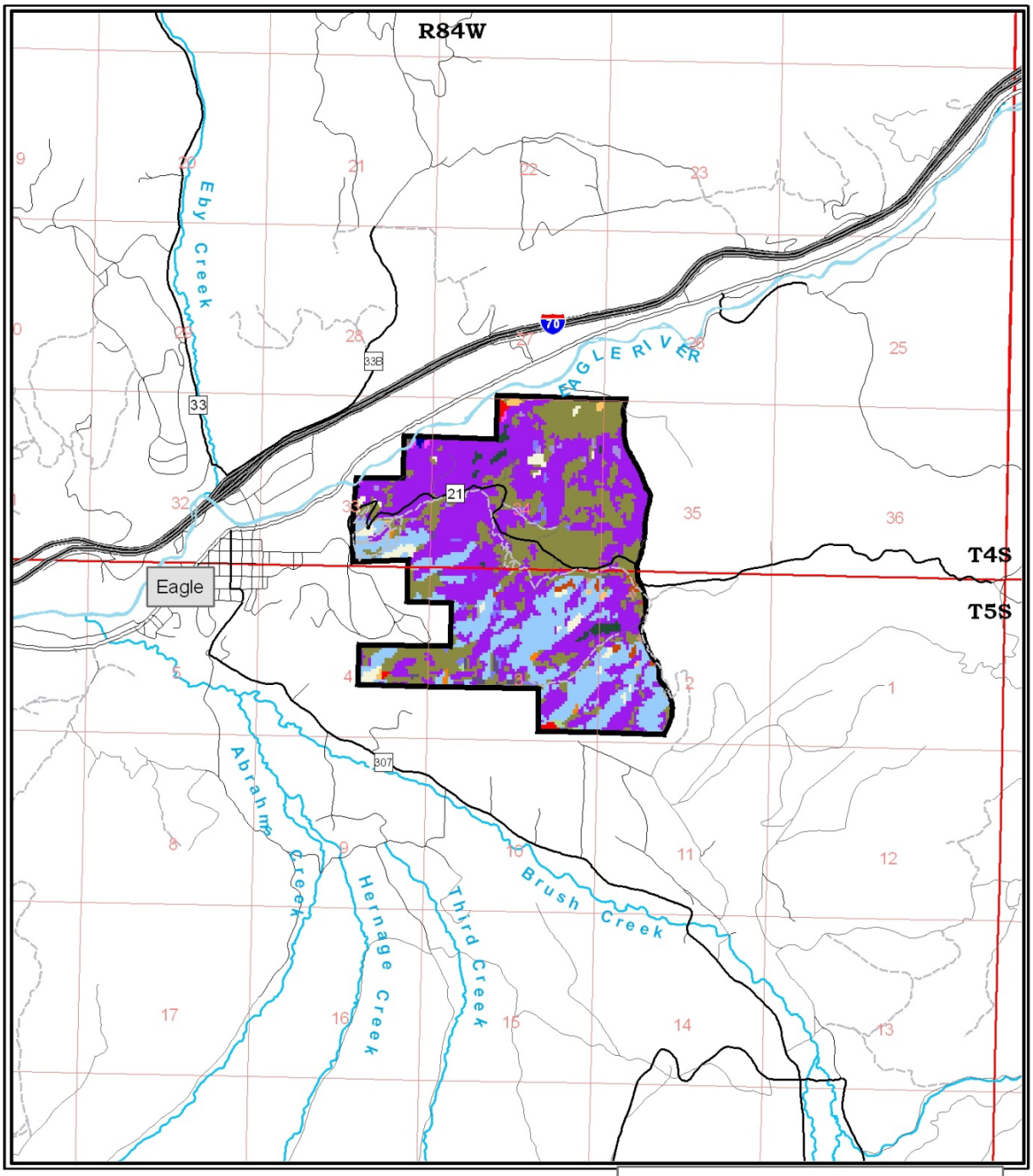

1,641 acres

N
W E
S

Scale 1 : 50,000

0 0.25 0.5 Miles

Legend

Fire Management Zone

Legend

Vegetation Classification

- Commercial
- Cottonwood
- Douglas Fir
- Grass Dominated
- Irrigated Ag
- Juniper/Sagebrush Mix
- Mesic Mountain Shrub Mix
- PJ-Sagebrush Mix
- Pinon-Juniper
- Sagebrush Community
- Sagebrush/Grass Mix
- Sagebrush/Greasewood
- Sagebrush/Mesic Mtn Shrub Mix
- Shrub/Grass/Forb Mix
- Soil
- Sparse Juniper/Shrub/Rock Mix
- Sparse PJ/Shrub/Rock Mix
- Talus Slopes & Rock Outcrops
- Water
- Xeric Mountain Shrub Mix

A-140- 06 - Blue Hill Area of Critical Environmental Concern

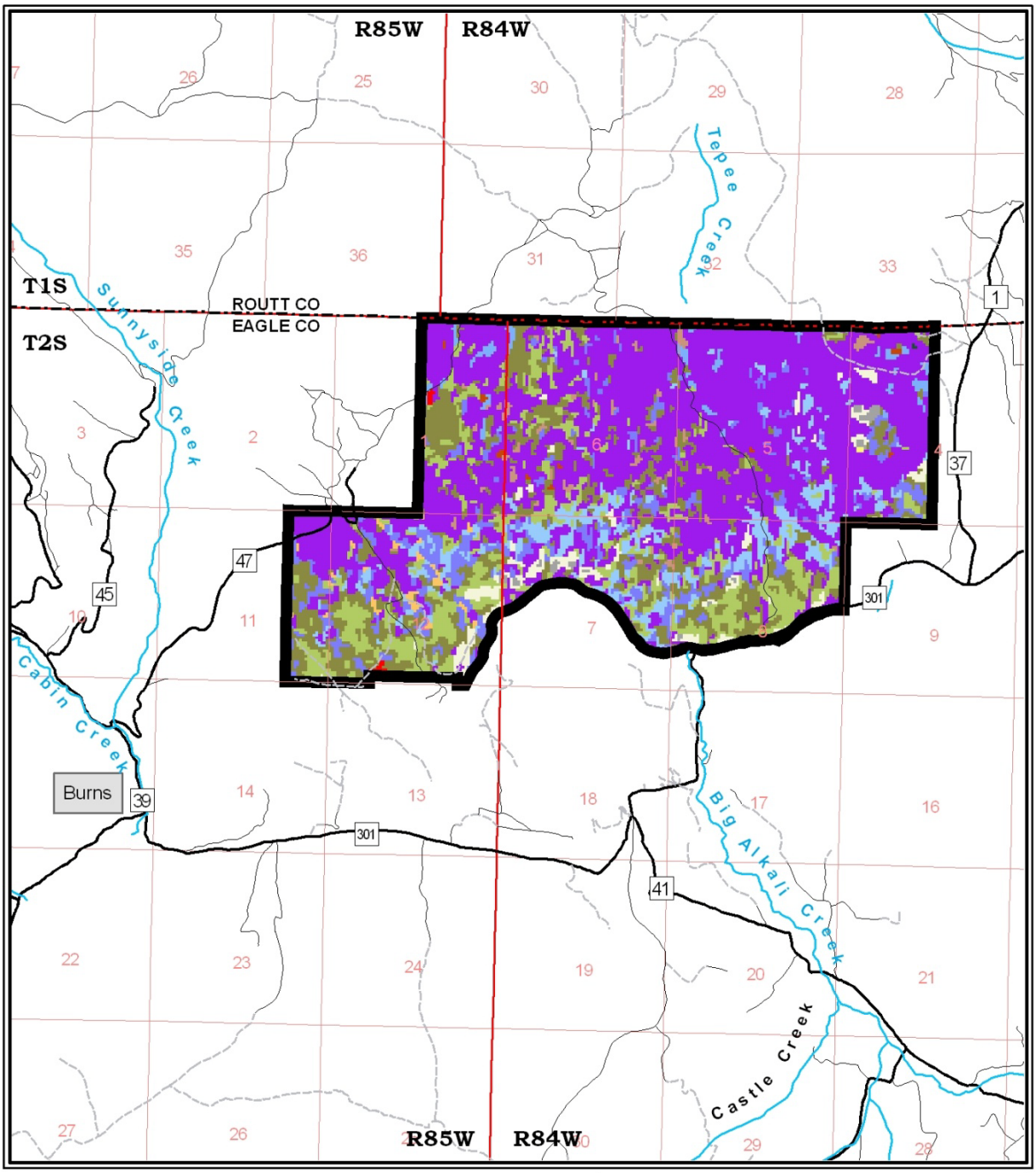

3,722 acres

Scale 1 : 50,000

0 0.25 0.5 Miles

Legend

- Fire Management Zone
- County Line

Legend

Vegetation Classification

- Alpine Grass/Forb Mix
- Douglas Fir
- Douglas Fir/Aspen Mix
- Grass/Forb Mix
- Irrigated Ag
- Mesic Mountain Shrub Mix
- PJ-Mtn Shrub Mix
- PJ-Sagebrush Mix
- Pinon-Juniper
- Sagebrush Community
- Sagebrush/Grass Mix
- Sagebrush/Mesic Mtn Shrub Mix
- Shrub/Grass/Forb Mix
- Soil
- Sparse PJ/Shrub/Rock Mix
- Talus Slopes & Rock Outcrops
- Water

B-140- 01 - East Rifle Creek

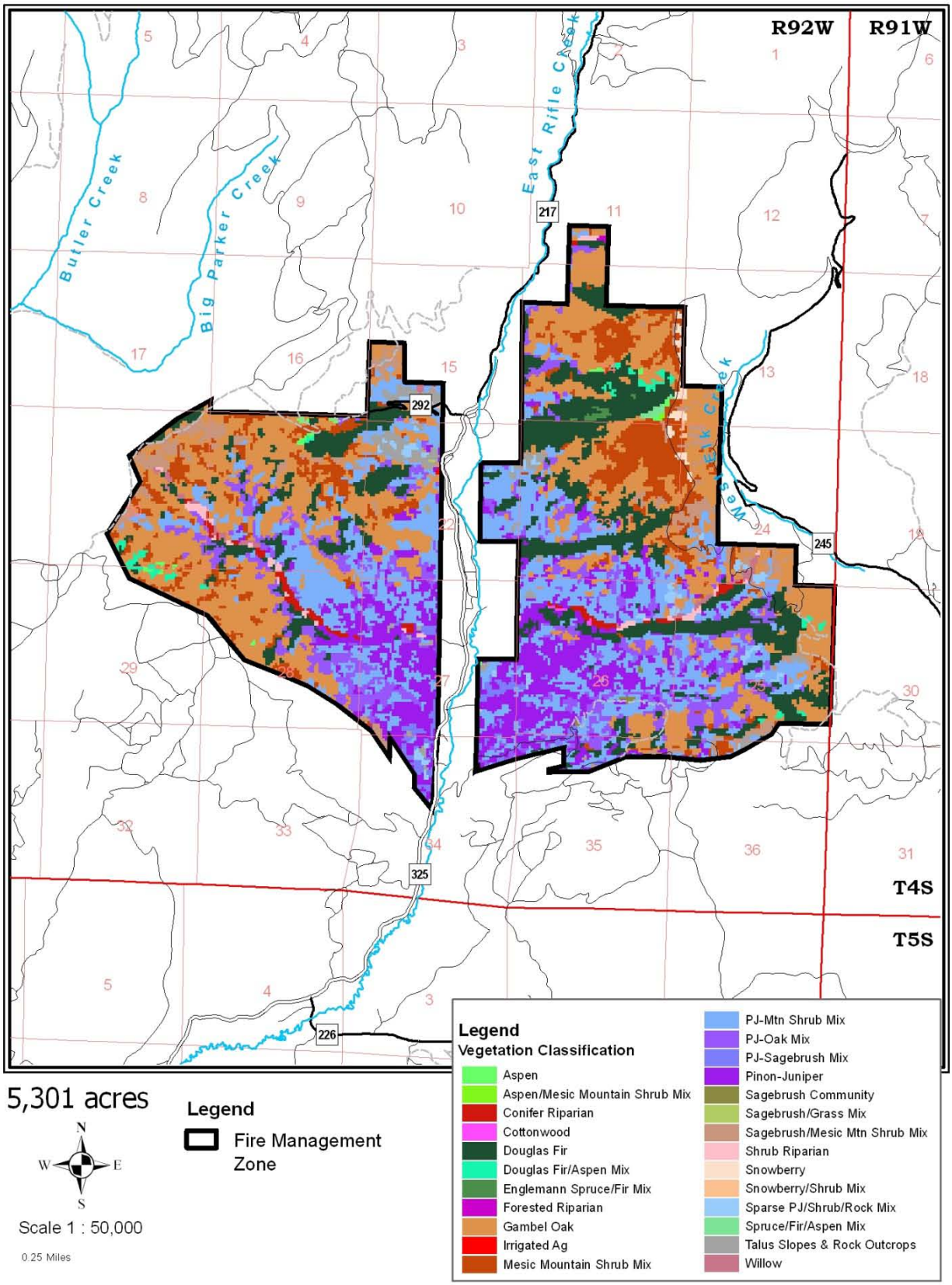

5,301 acres

Legend

Fire Management Zone

N W E S

Scale 1 : 50,000

0 0.25 Miles

B-140- 02 - 1-70 Corridor West of Glenwood Springs – *New Castle Area*

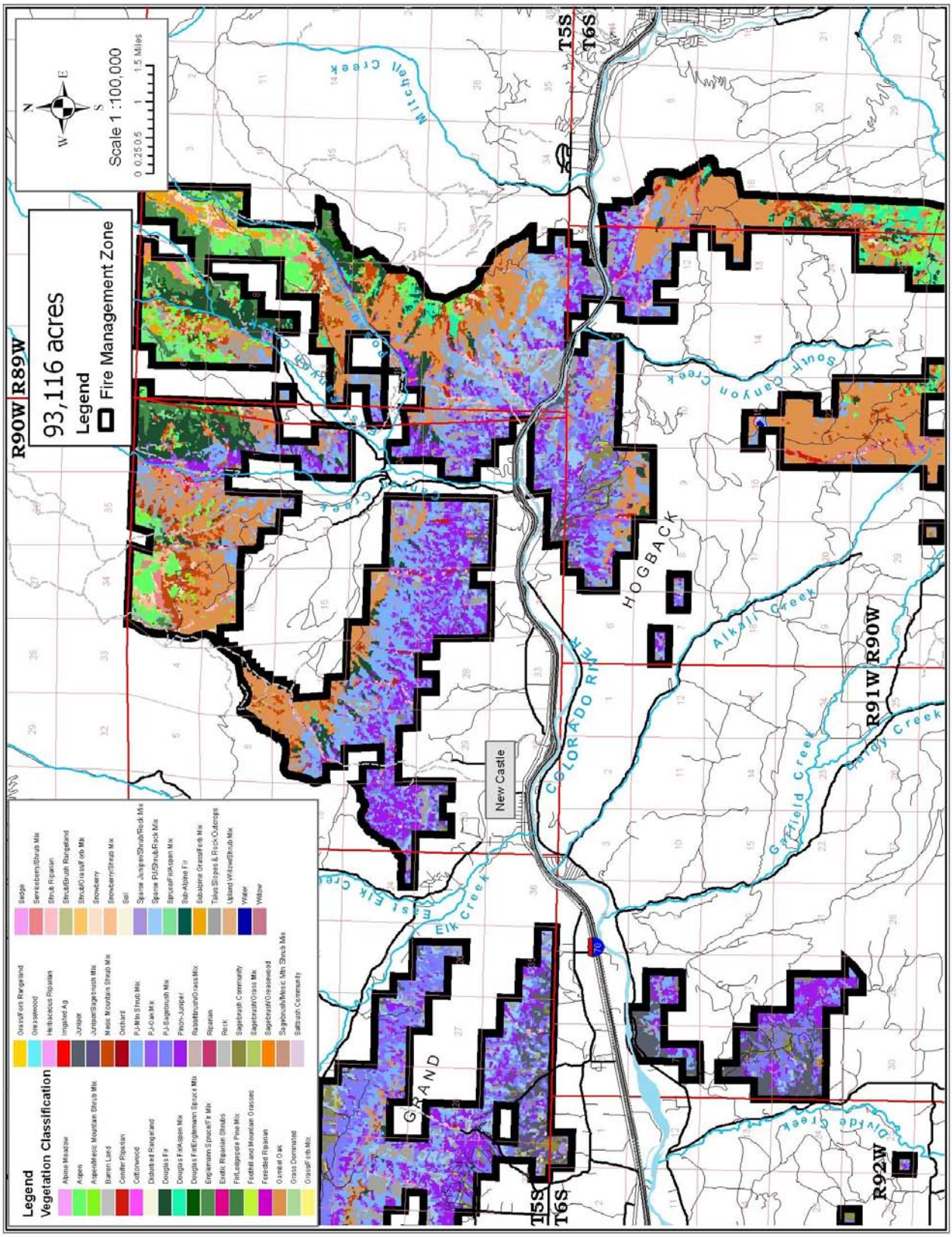

B-140- 02 - 1-70 Corridor West of Glenwood Springs – *South Canyon*

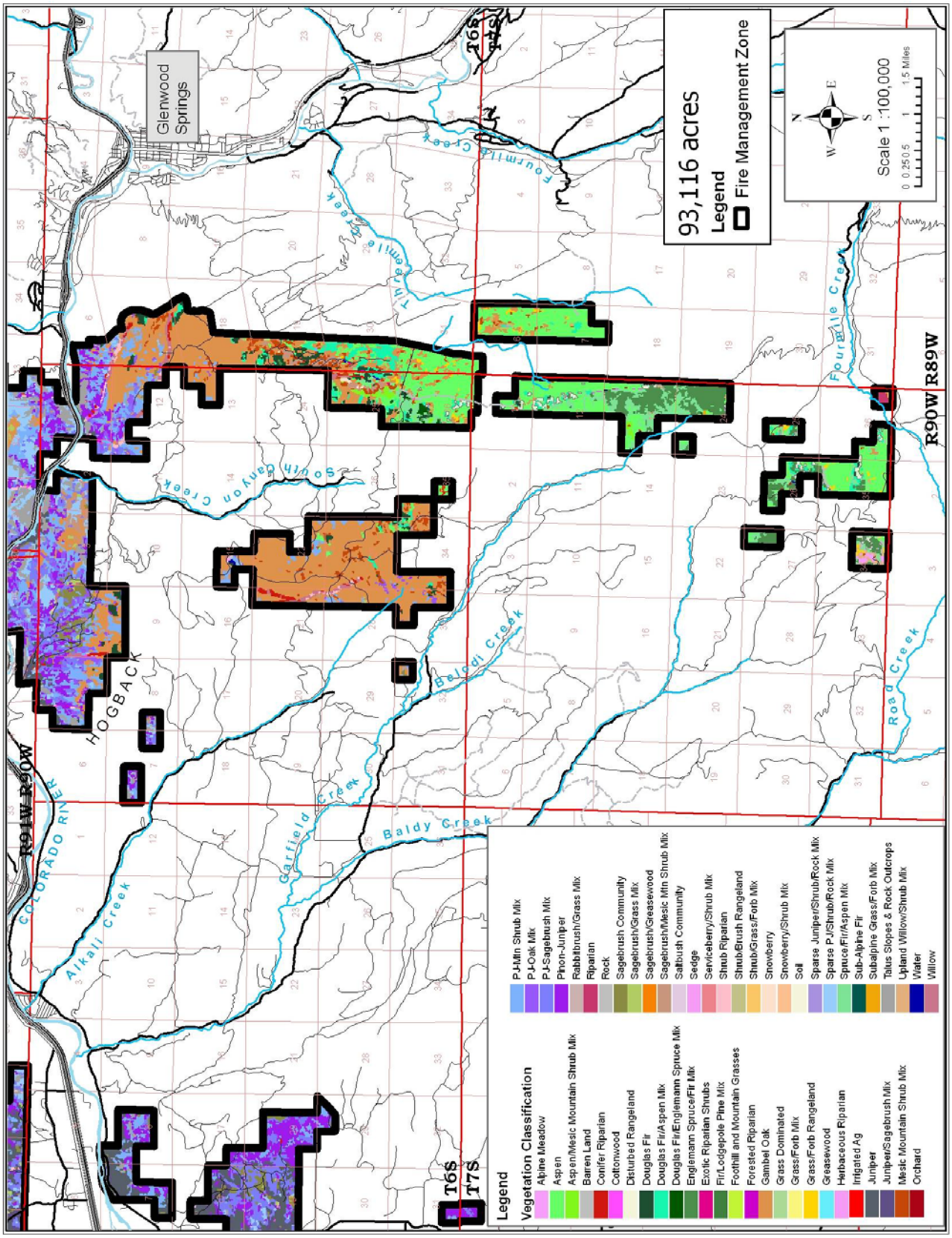

B-140- 02 - 1-70 Corridor West of Glenwood Springs – *Rifle North*

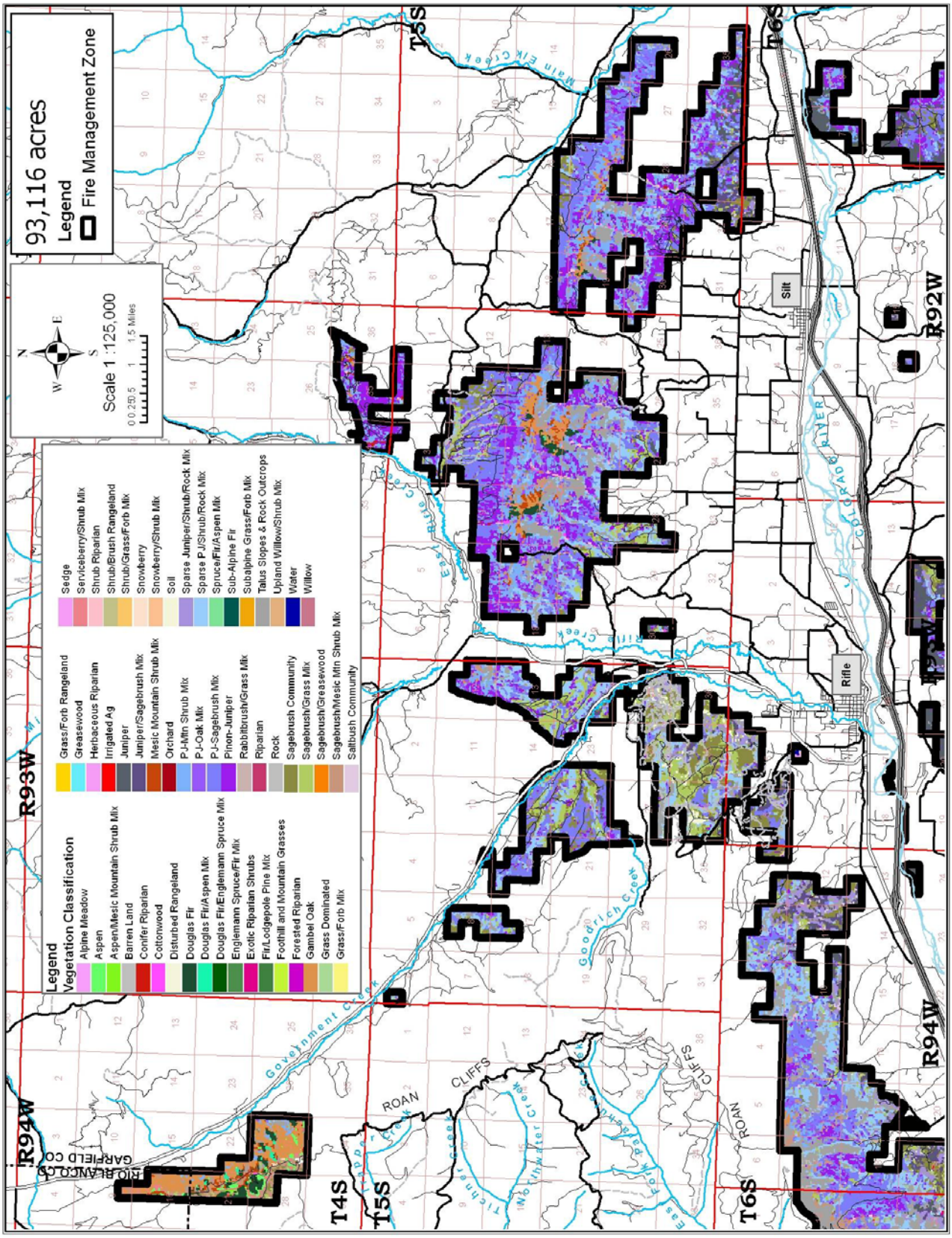

B-140- 02 - 1-70 Corridor West of Glenwood Springs – *Rifle South*

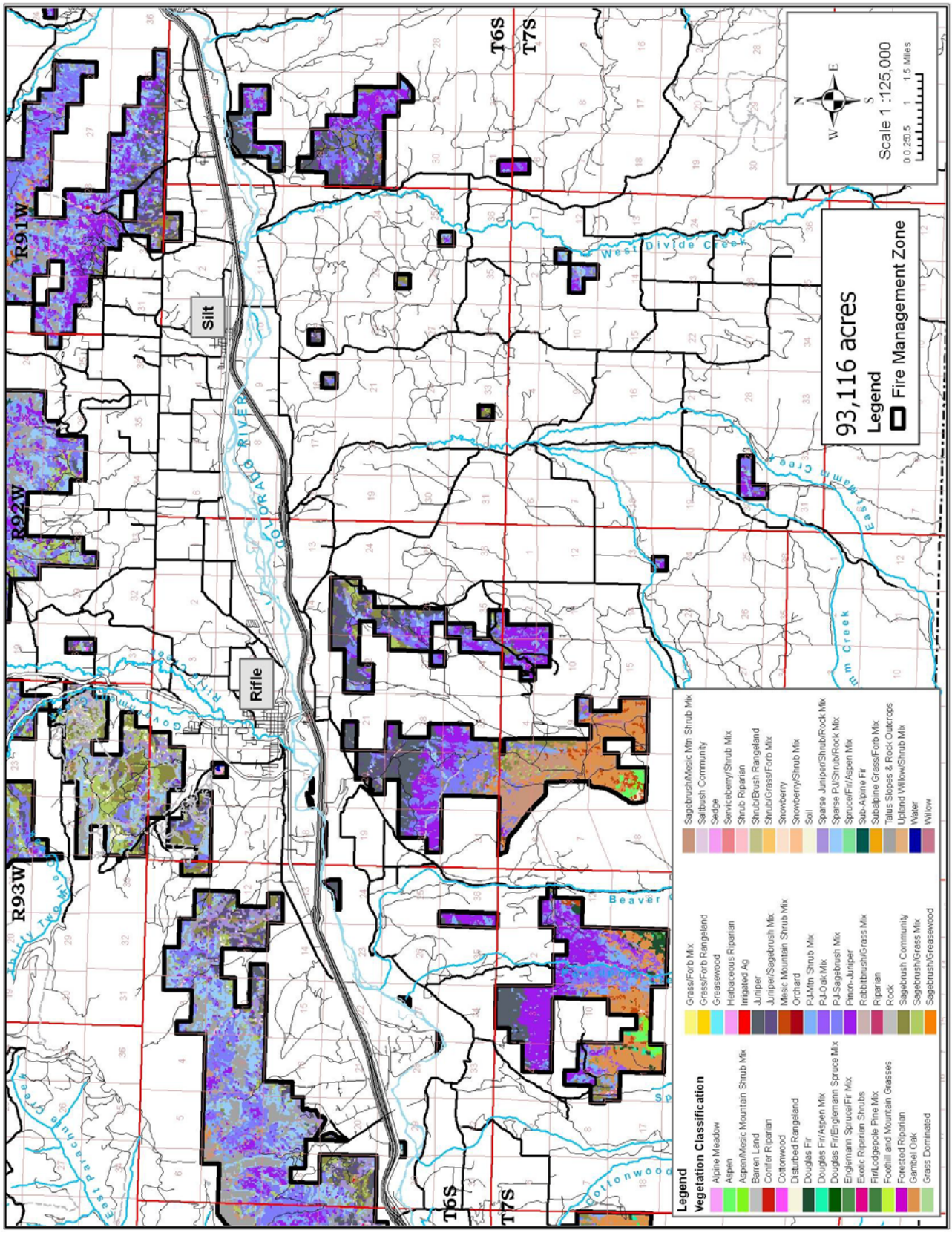

B-140- 02 - 1-70 Corridor West of Glenwood Springs – *Parachute Area*

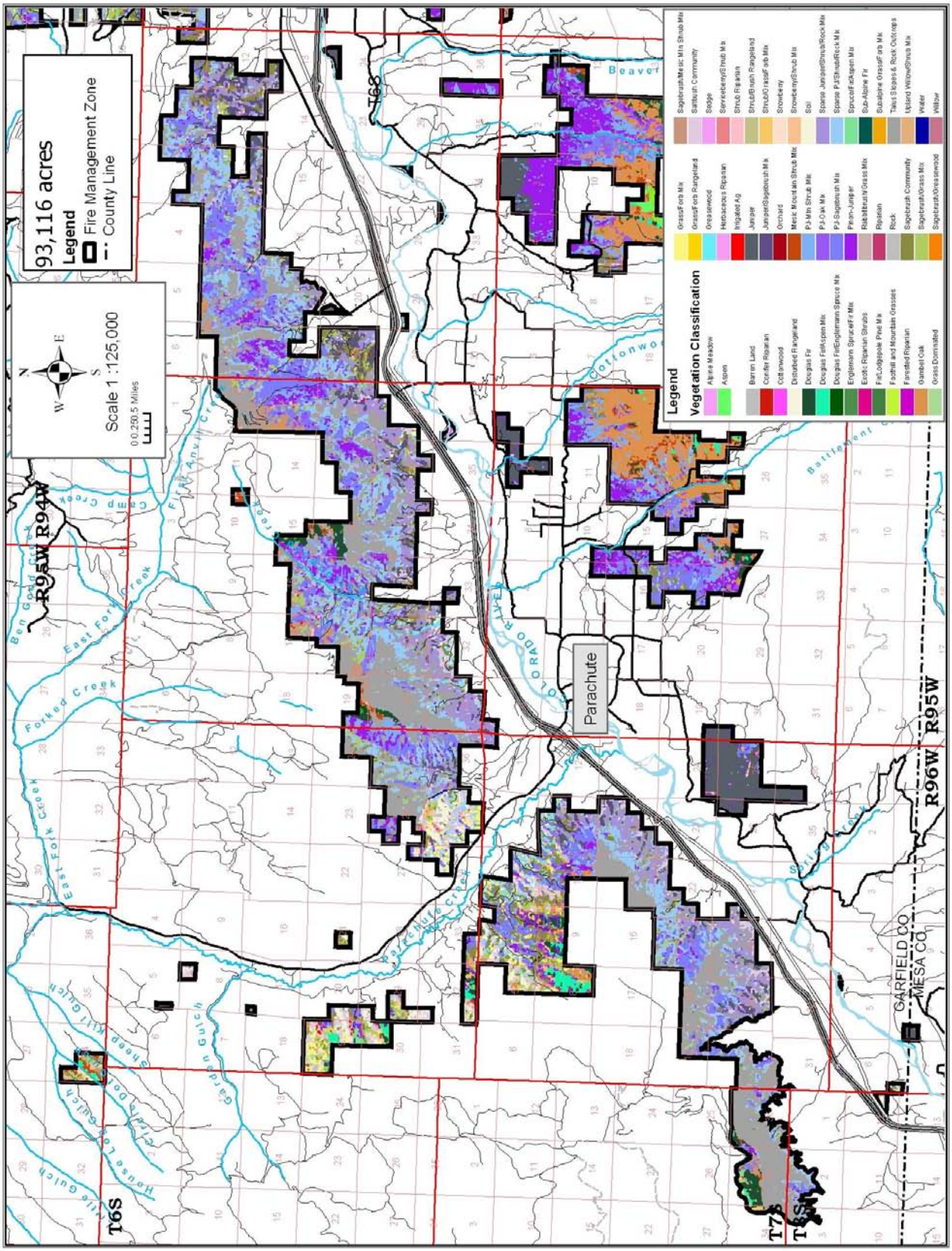

B-140- 03 - Roaring Fork Valley – *Carbondale North*

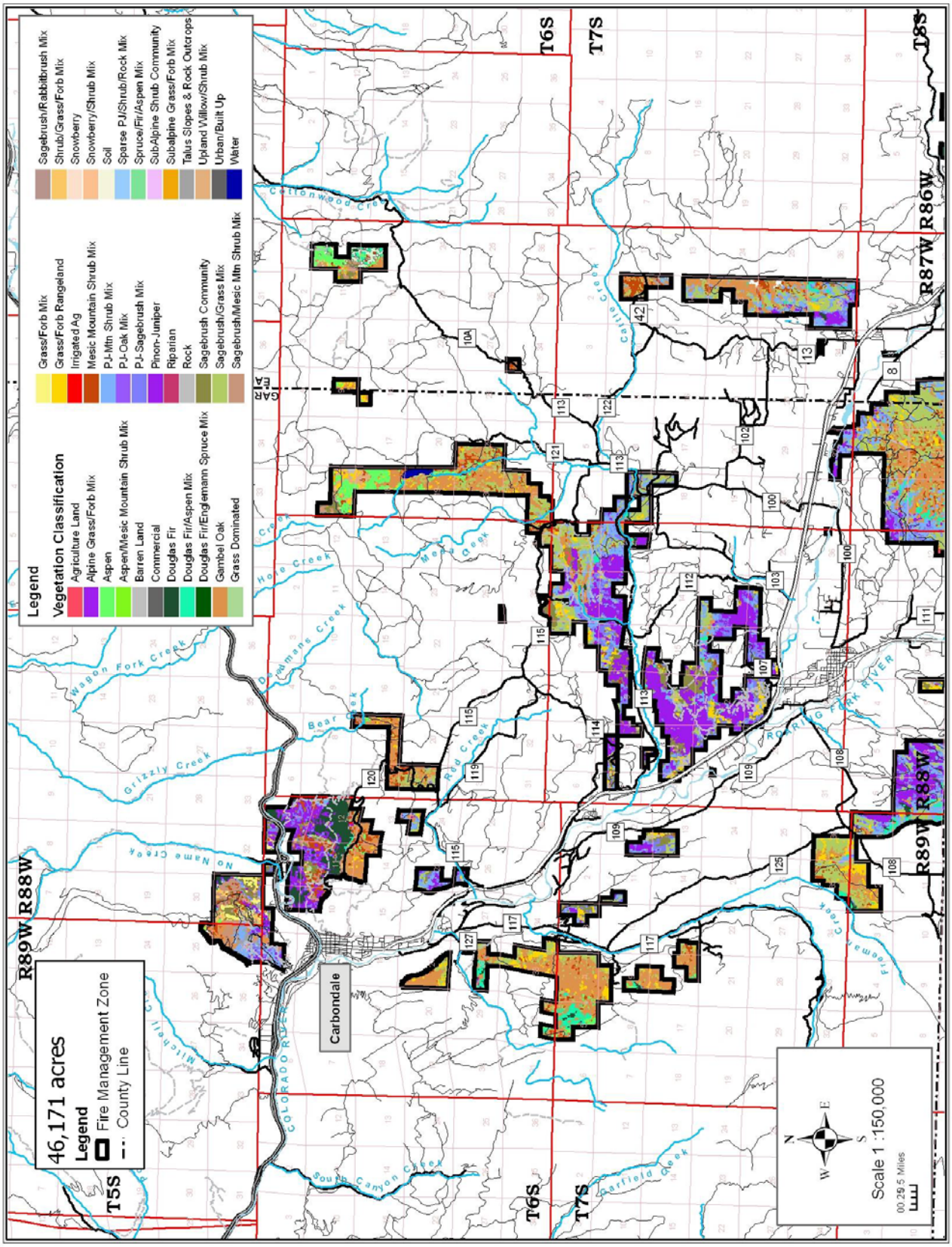

B-140- 03 - Roaring Fork Valley – *Carbondale South*

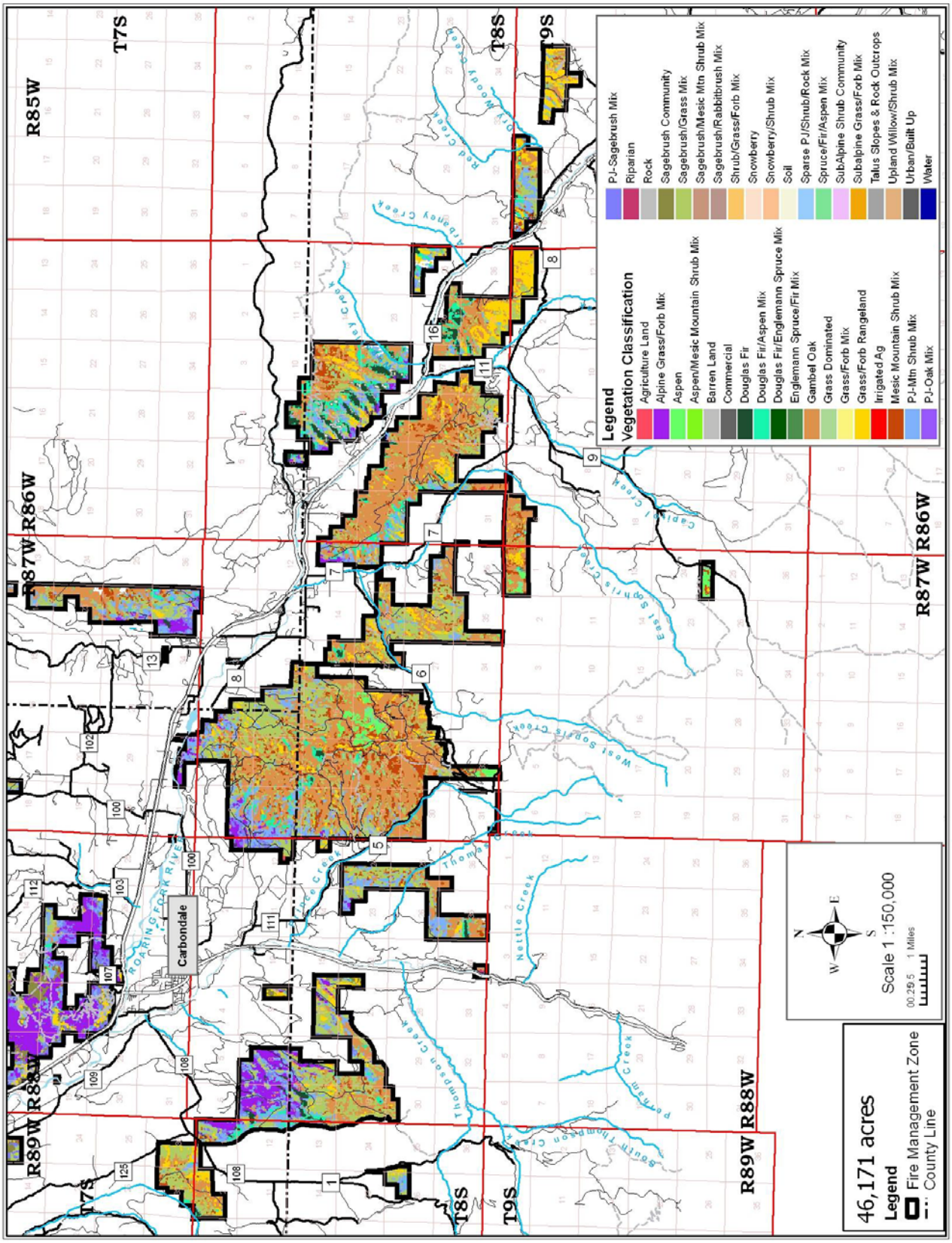

B-140- 04 - Thompson Creek / Eagle Mountain – *Thompson Creek Area*

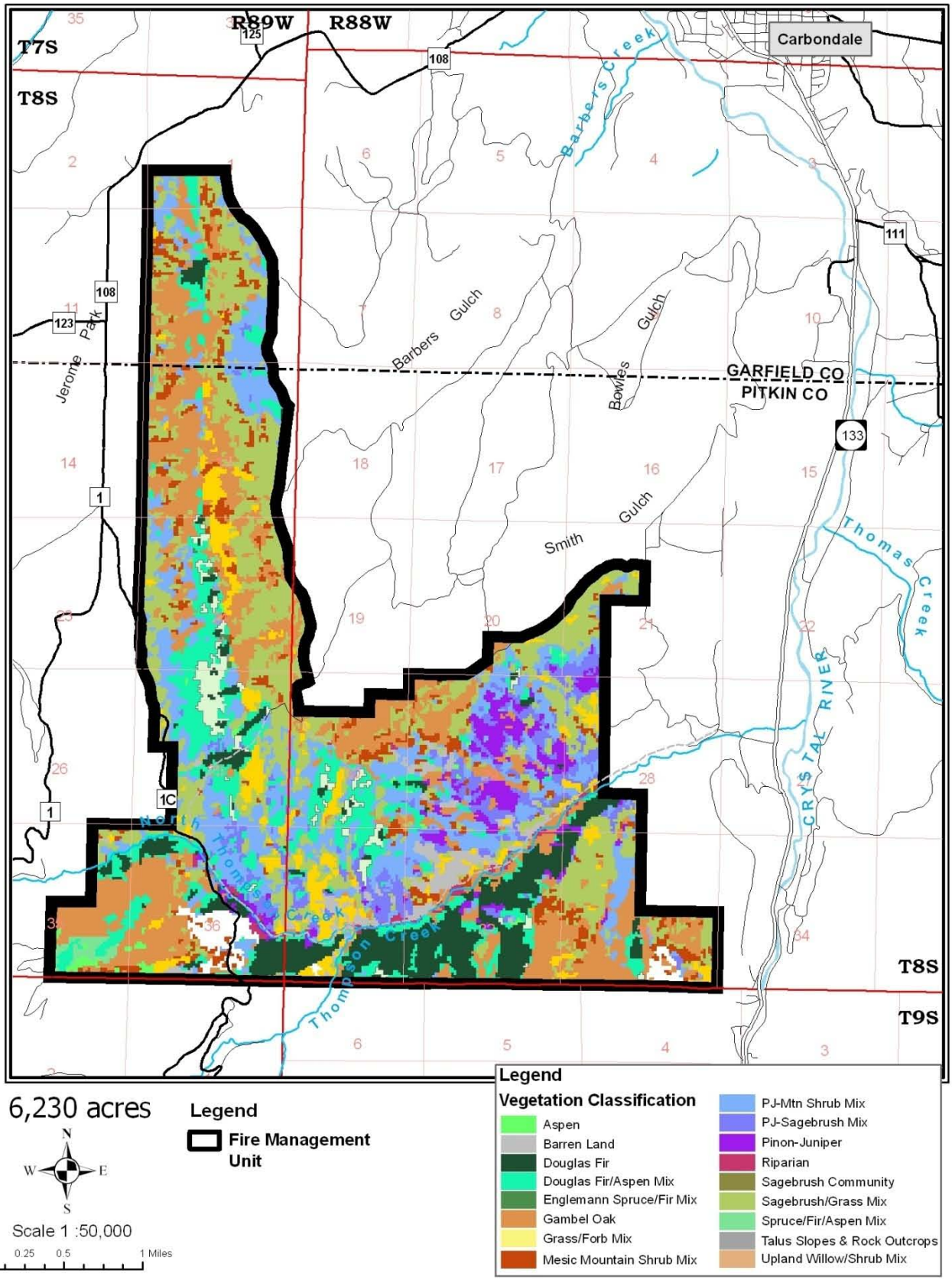

6,230 acres

Legend

Fire Management Unit

N W E S

Scale 1 :50,000

0 0.25 0.5 1 Miles

B-140- 04 - Thompson Creek / Eagle Mountain – *Eagle Mountain*

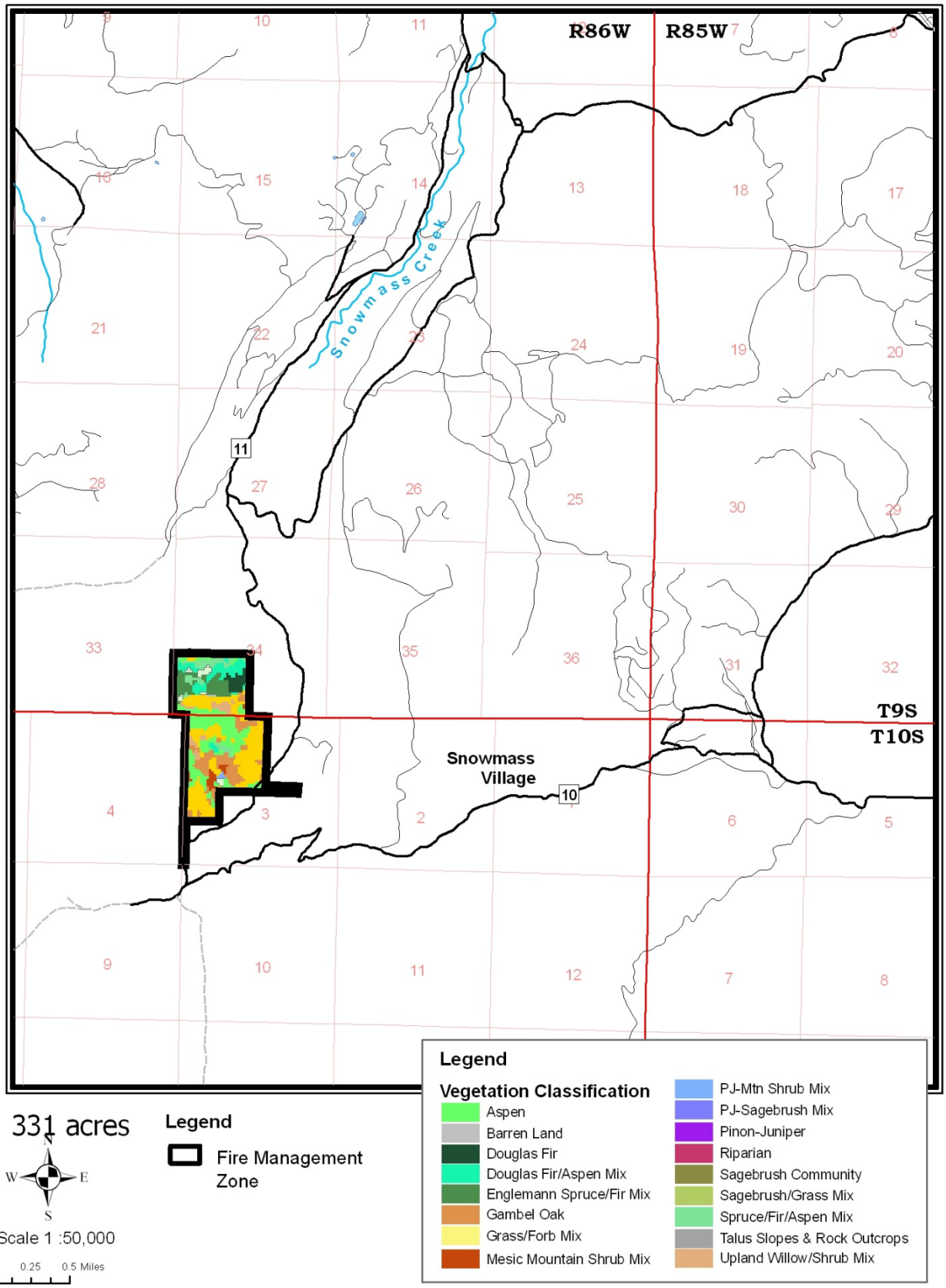

B-140- 05 - Eagle Valley – *Gypsum Area*

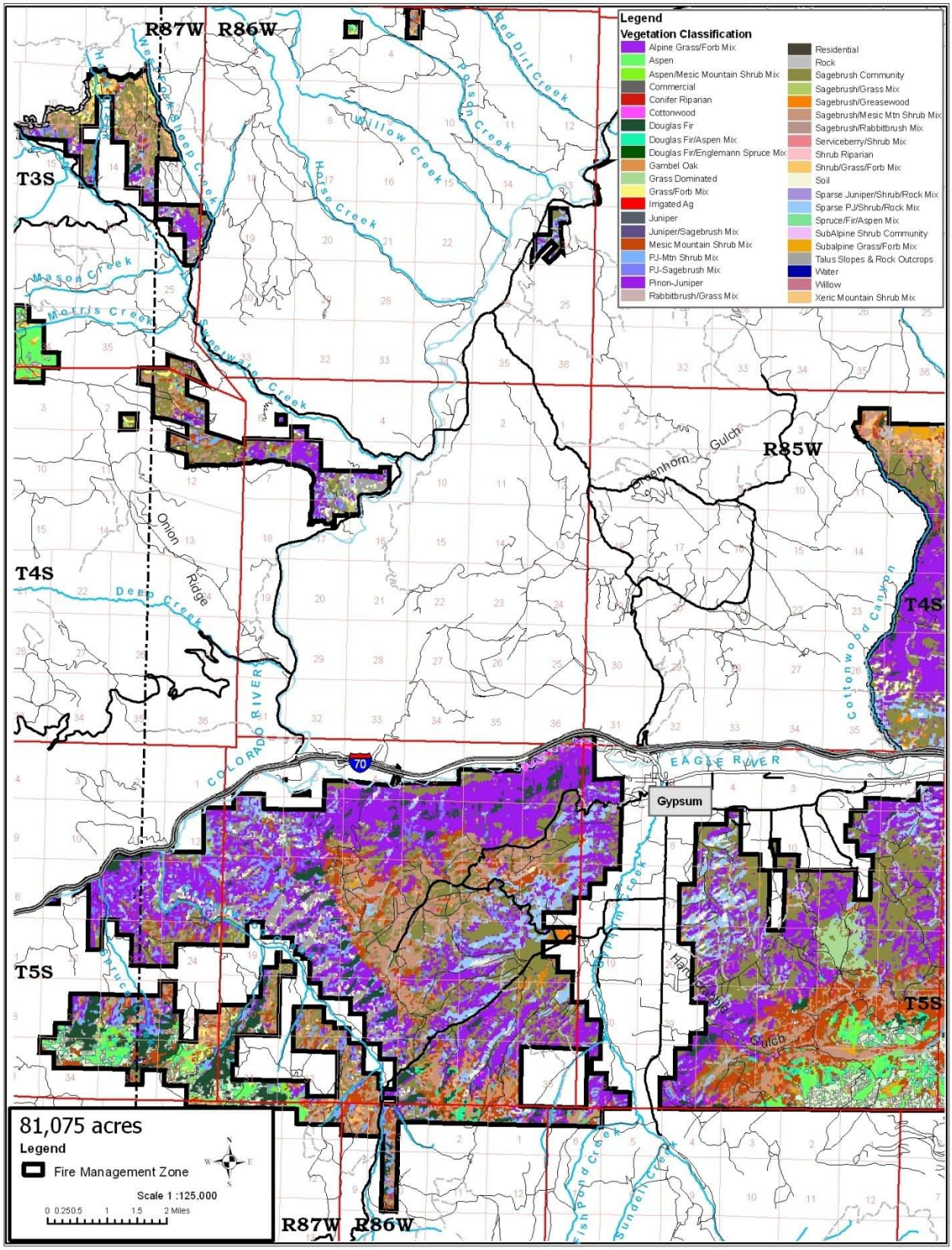

B-140- 05 - Eagle Valley – *Eagle Area*

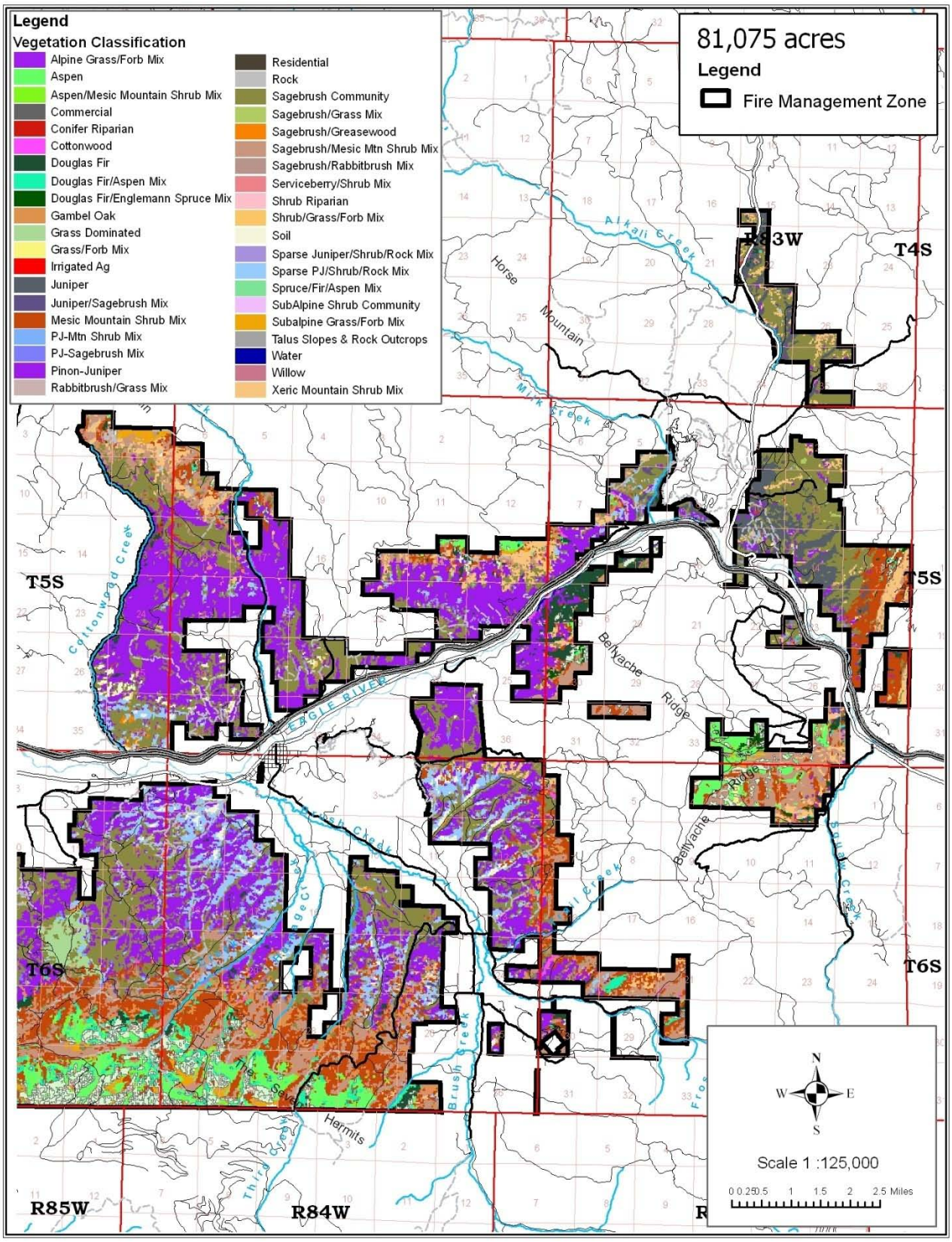

B-140- 06 - Bocco Mountain / Siloam Springs – *Bocco Mountain Area*

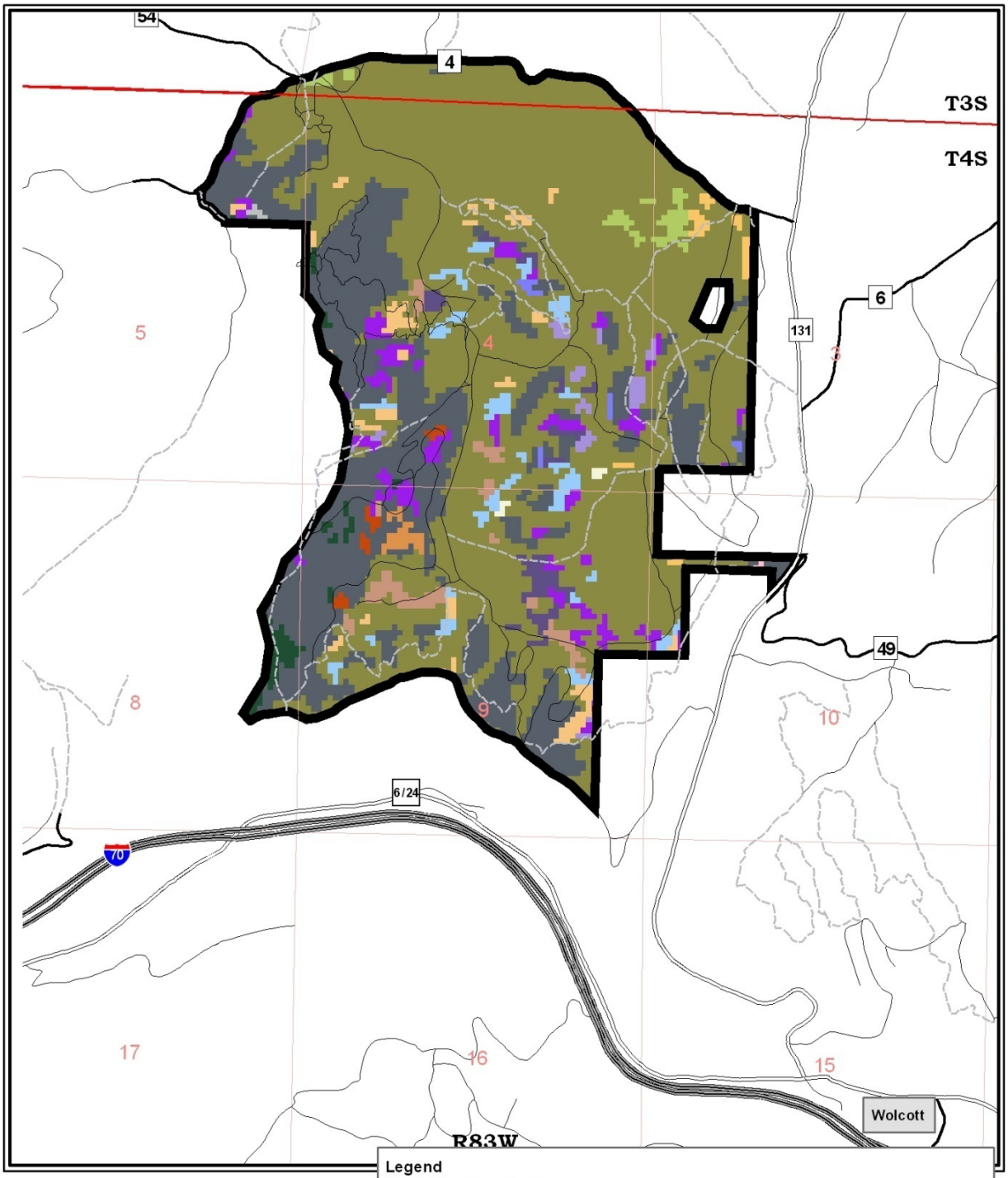

1,411 acres

Legend

Fire Management Zone

N
W E
S

Scale 1 :24,000

0 0.125 0.25 Miles

Legend

Vegetation Classfication

- Alpine Grass/Forb Mix
- Aspen
- Cottonwood
- Douglas Fir
- Gambel Oak
- Grass/Forb Mix
- Irrigated Ag
- Juniper
- Juniper/Sagebrush Mix
- Mesic Mountain Shrub Mix
- PJ-Mtn Shrub Mix
- PJ-Sagebrush Mix
- Pinon-Juniper
- Rock
- Sagebrush Community
- Sagebrush/Grass Mix
- Sagebrush/Mesic Mtn Shrub Mix
- Sagebrush/Rabbitbrush Mix
- Shrub Riparian
- Shrub/Grass/Forb Mix
- Soil
- Sparse Juniper/Shrub/Rock Mix
- Sparse PJ/Shrub/Rock Mix
- Subalpine Grass/Forb Mix
- Talus Slopes & Rock Outcrops
- Water
- Xeric Mountain Shrub Mix

B-140- 06 - Bocco Mountain / Siloam Springs – *Siloam Springs Area*

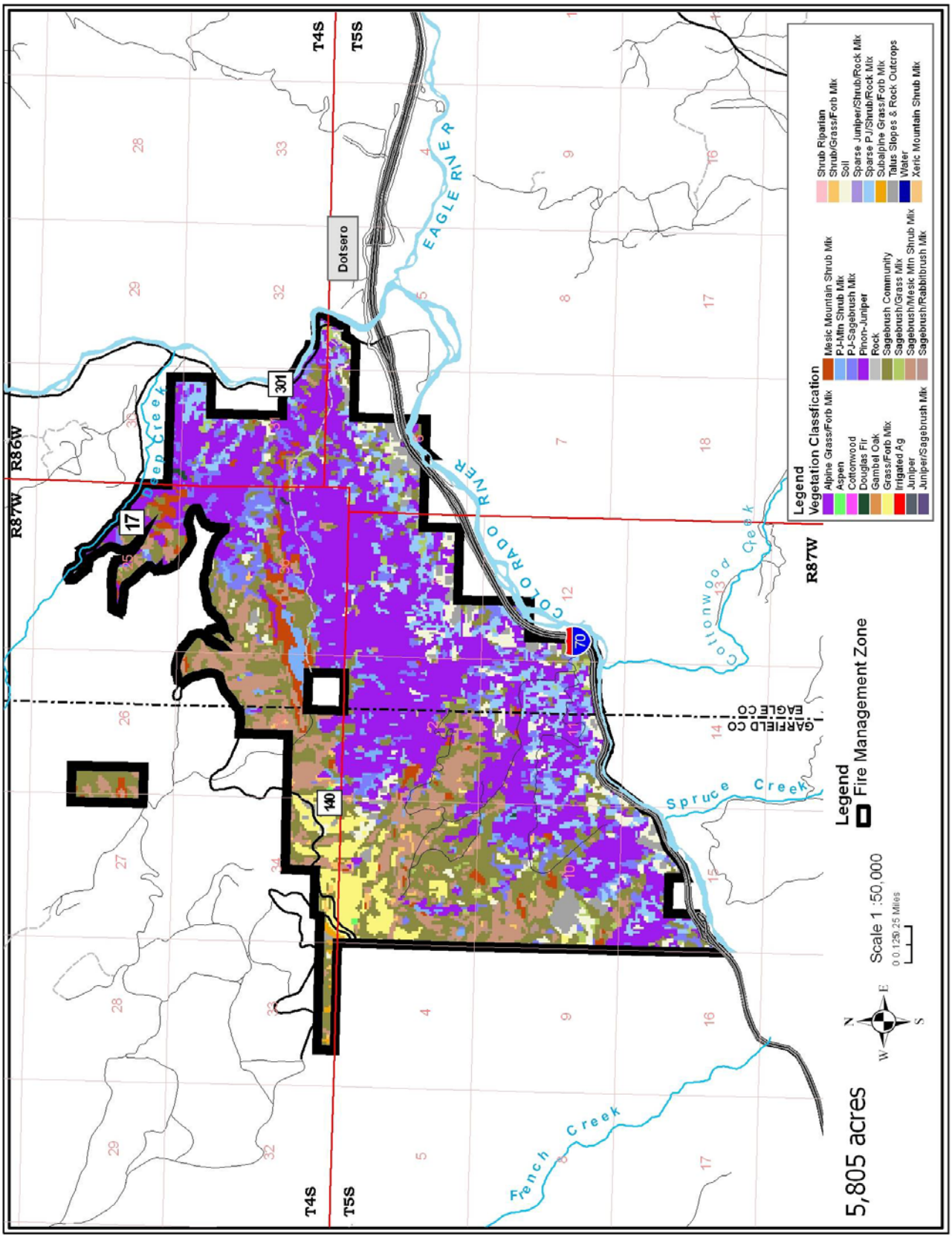

B-140- 07 - King Mountain / Black Mountain

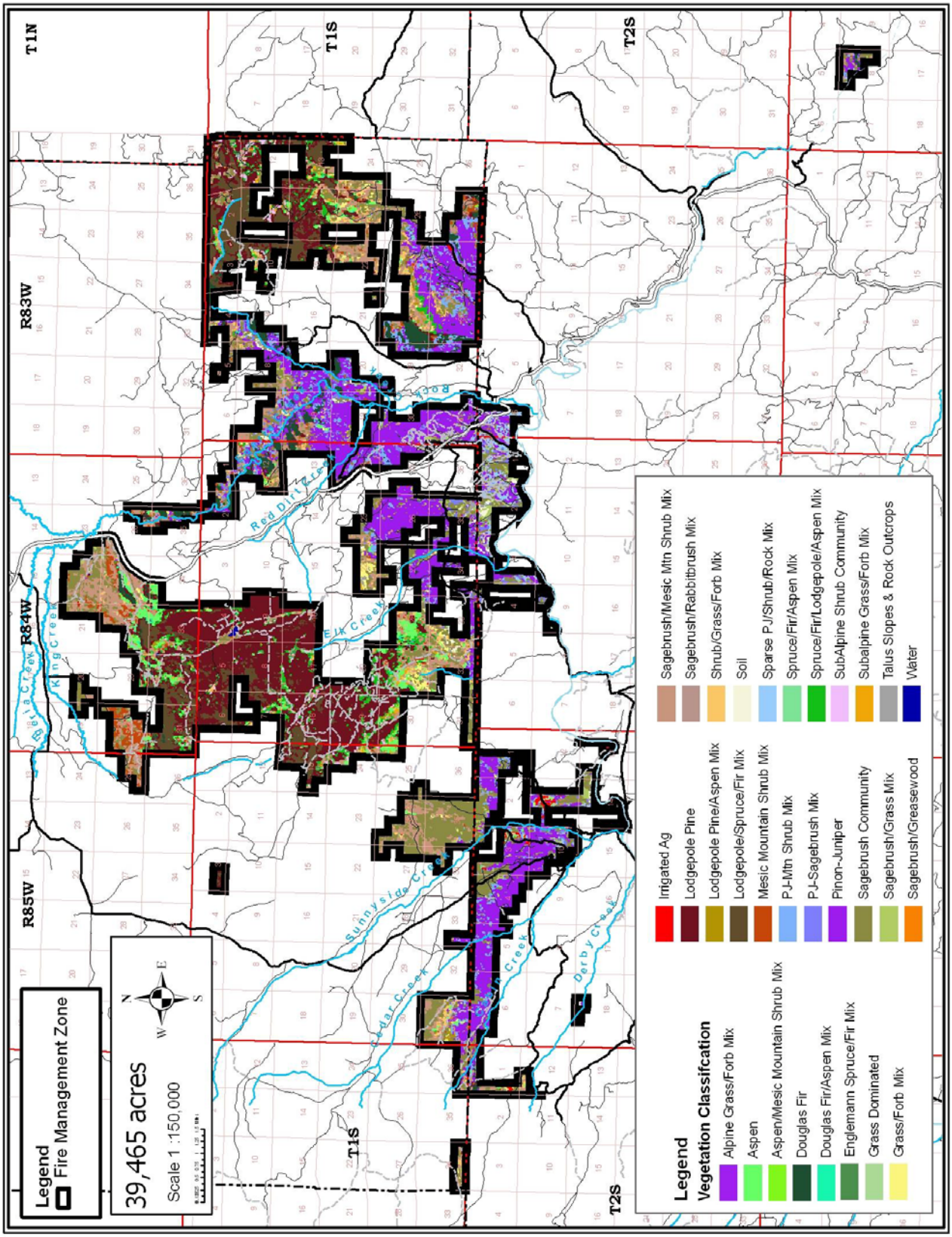

C-140- 01 - West Of Glenwood Springs – *Rifle Gap Reservoir Area*

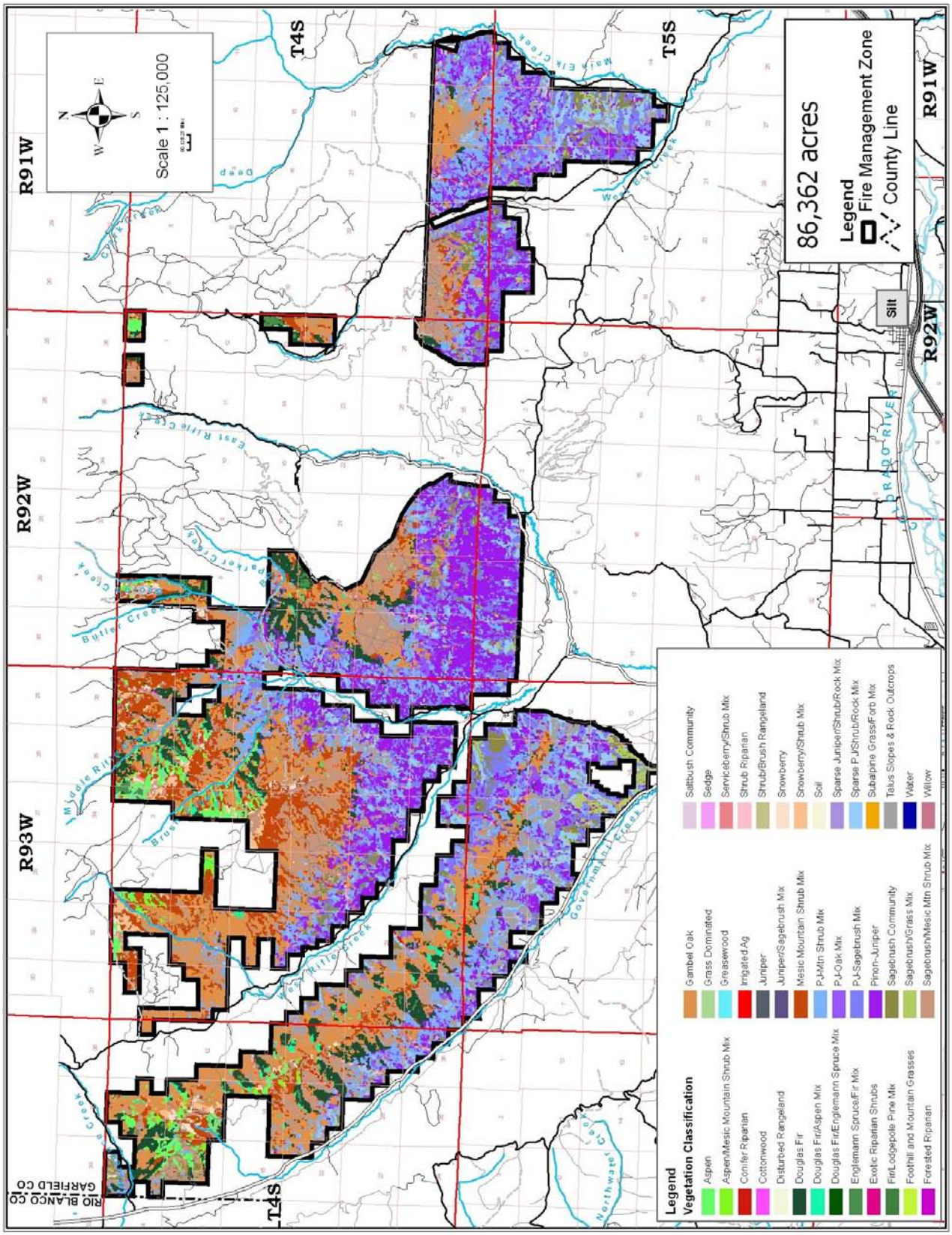

C-140- 01 - West Of Glenwood Springs – *Divide Creek Area*

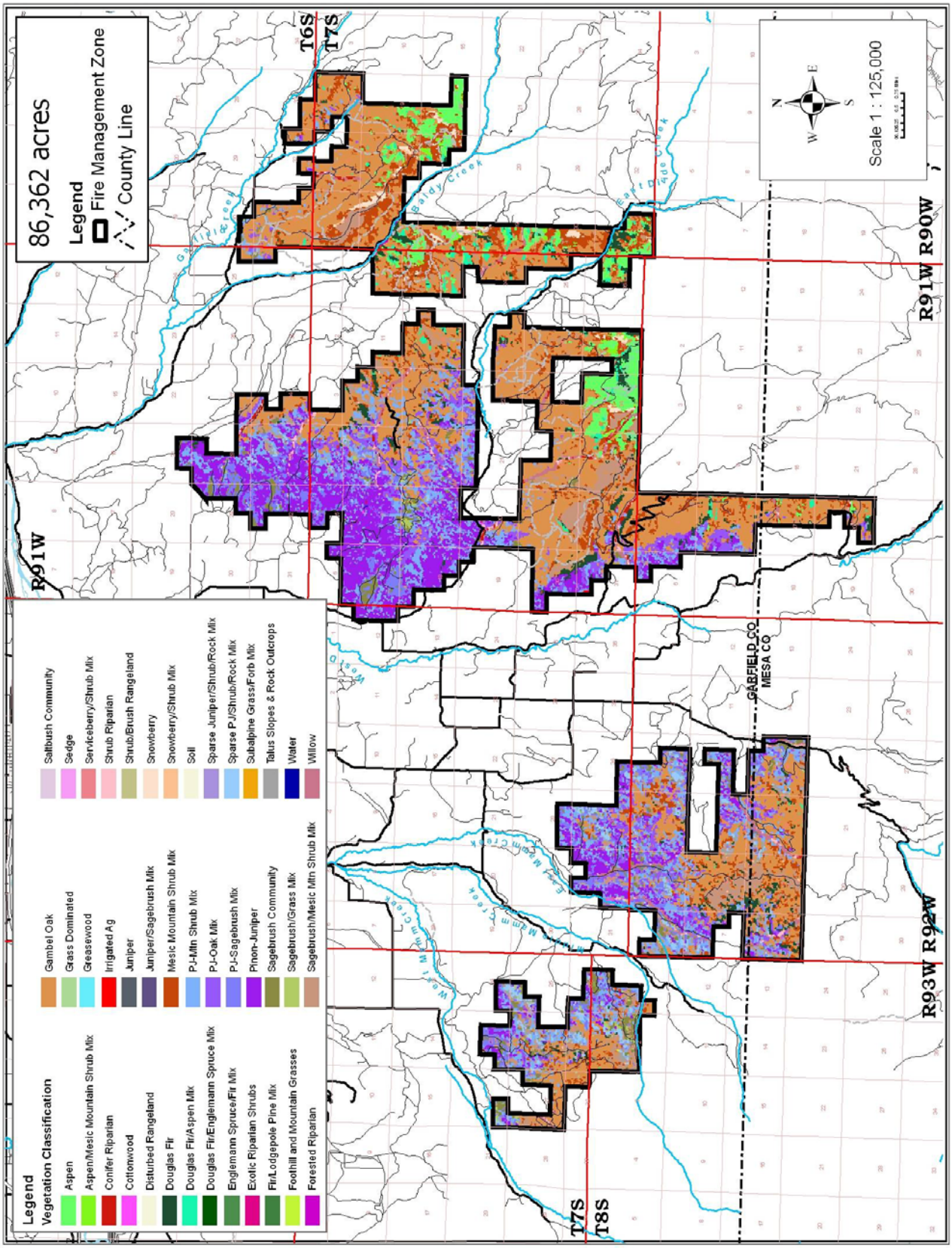

C-140- 01 - West Of Glenwood Springs – *Wallace/Alkali Creek Area*

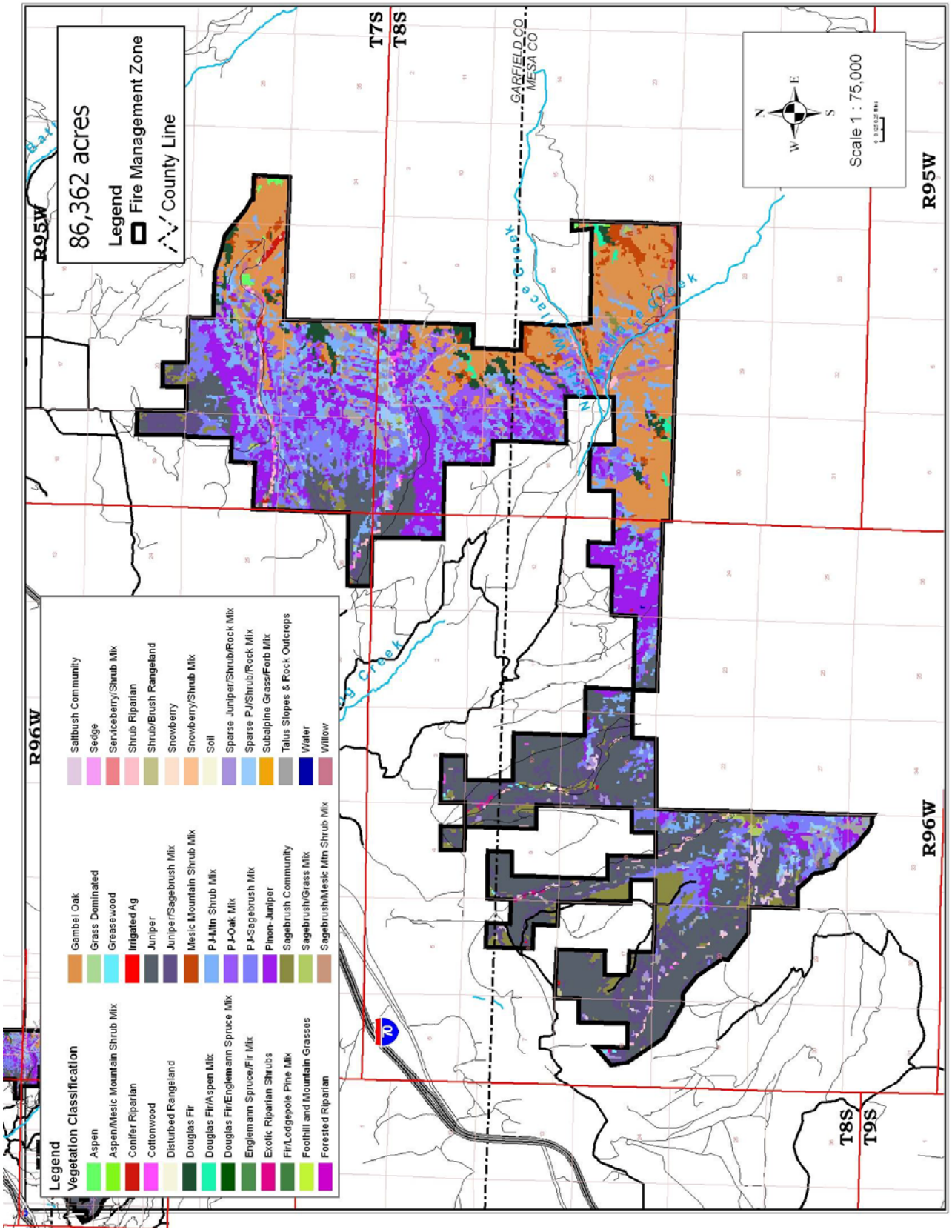

C-140- 02 - Roan Plateau and Cliffs

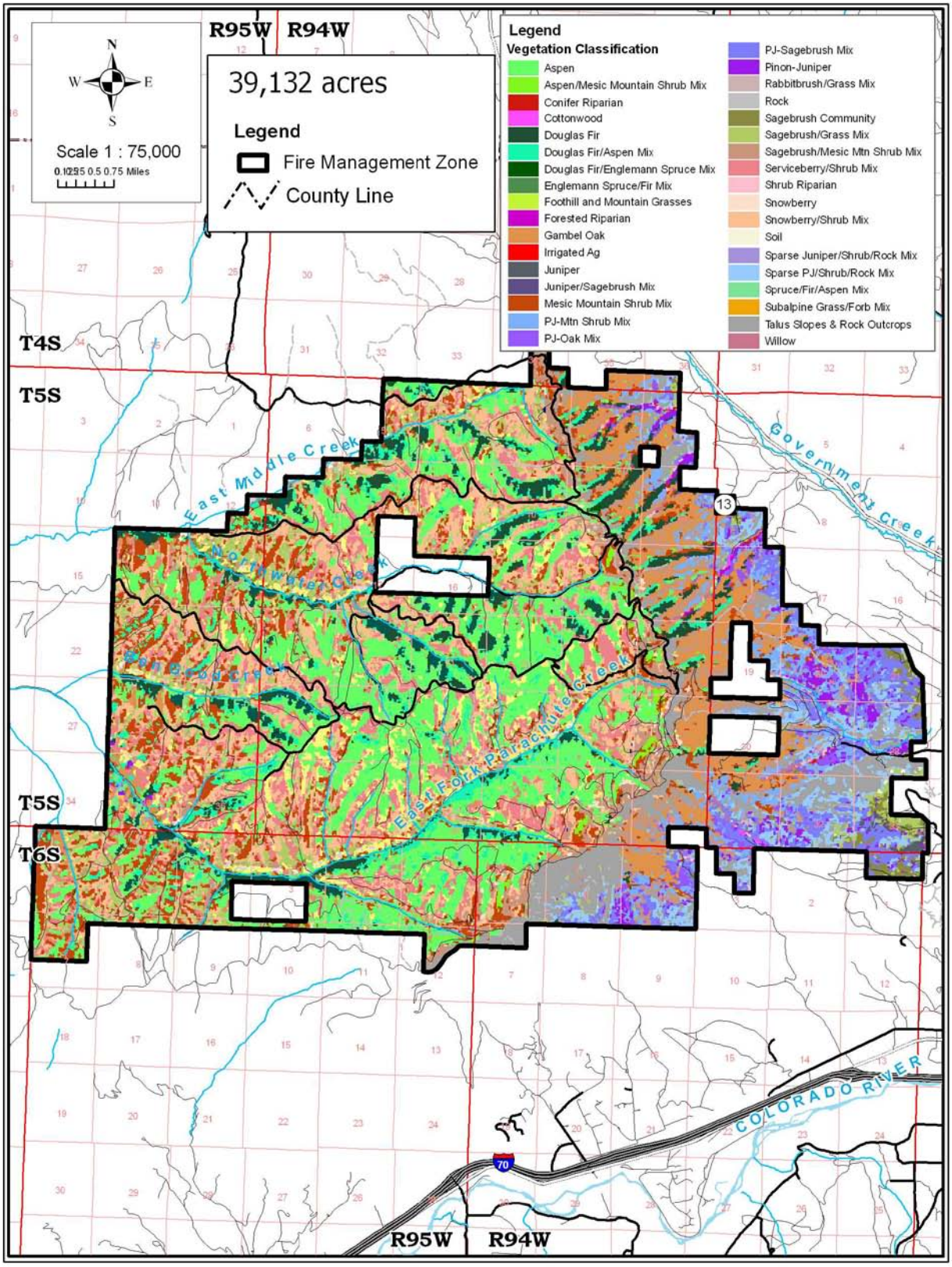

C-140- 03 - Upper Colorado - *Southwest*

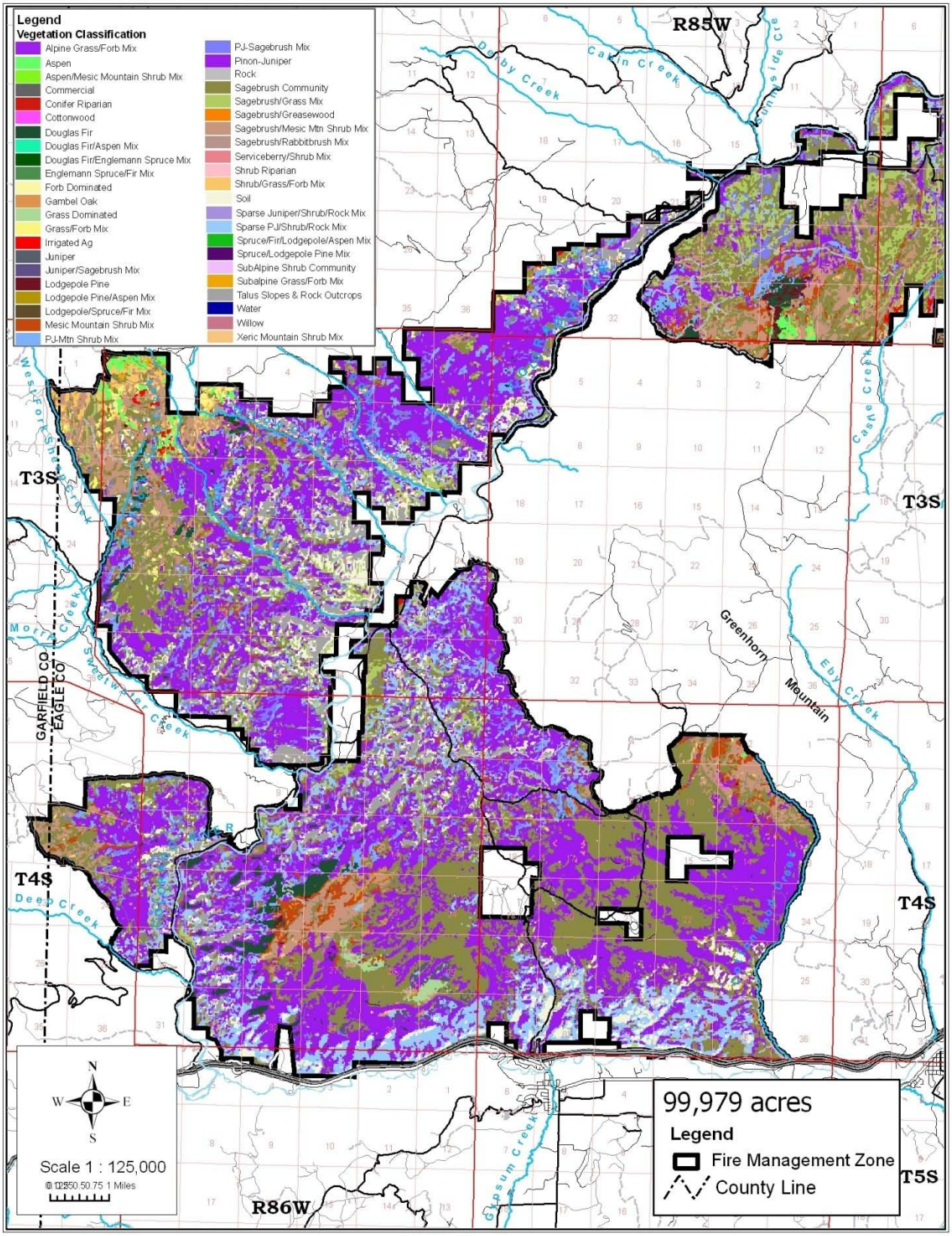

C-140- 03 - Upper Colorado - *Northeast*

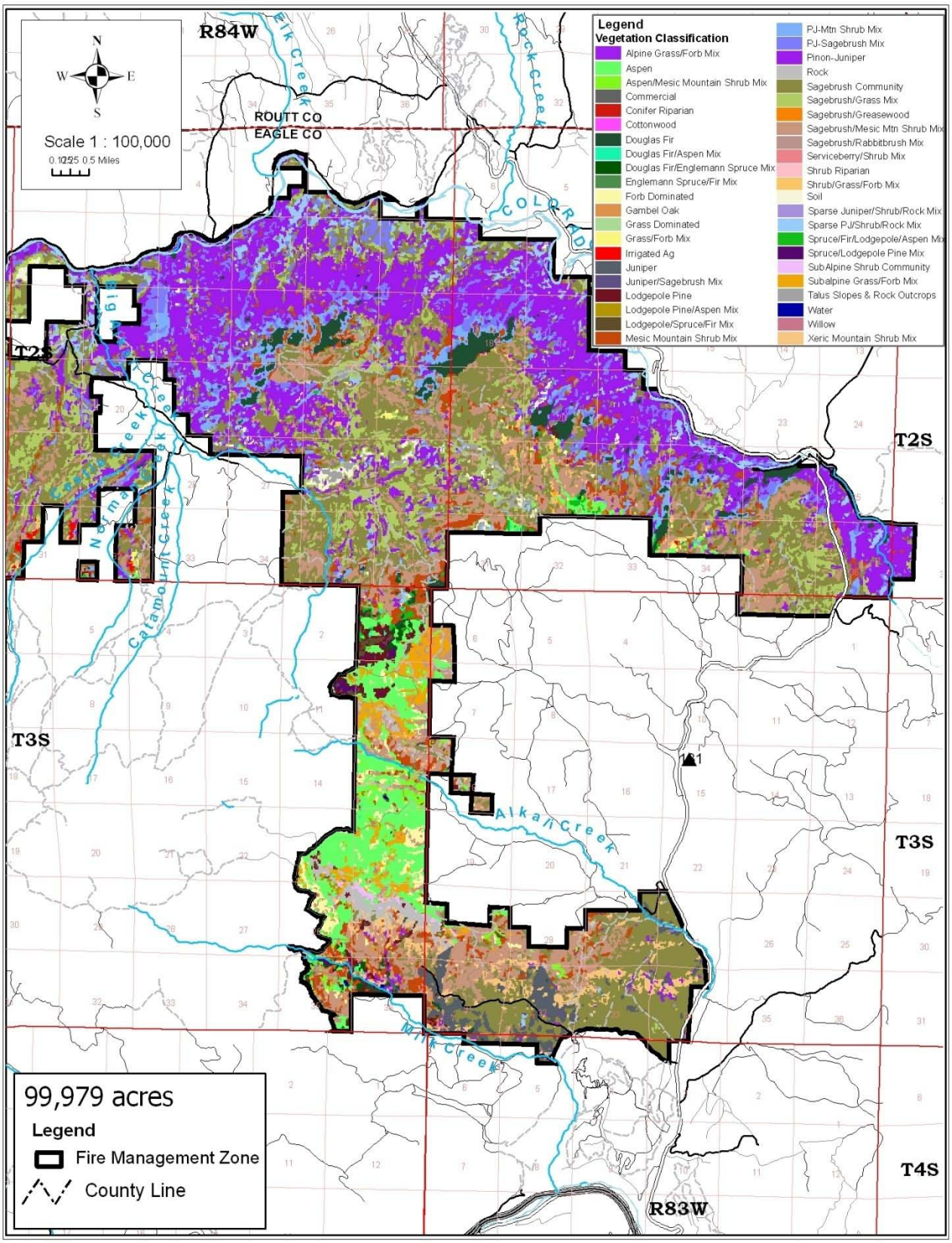

C-140- 04 - Deep Creek

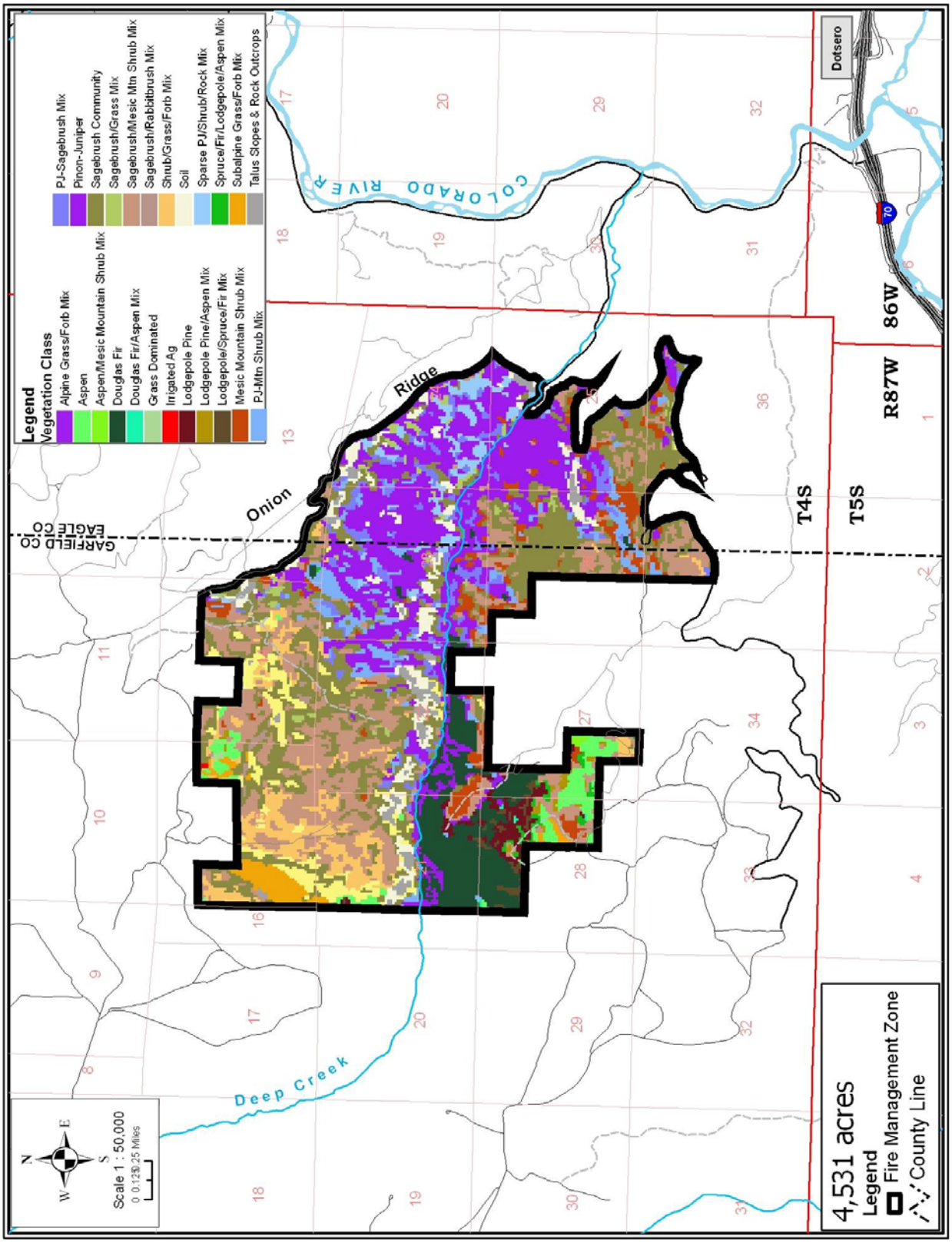

D-140- 01 - Bull Gulch/Castle Peak/Hack Lake – *Bull Gulch/Castle Peak*

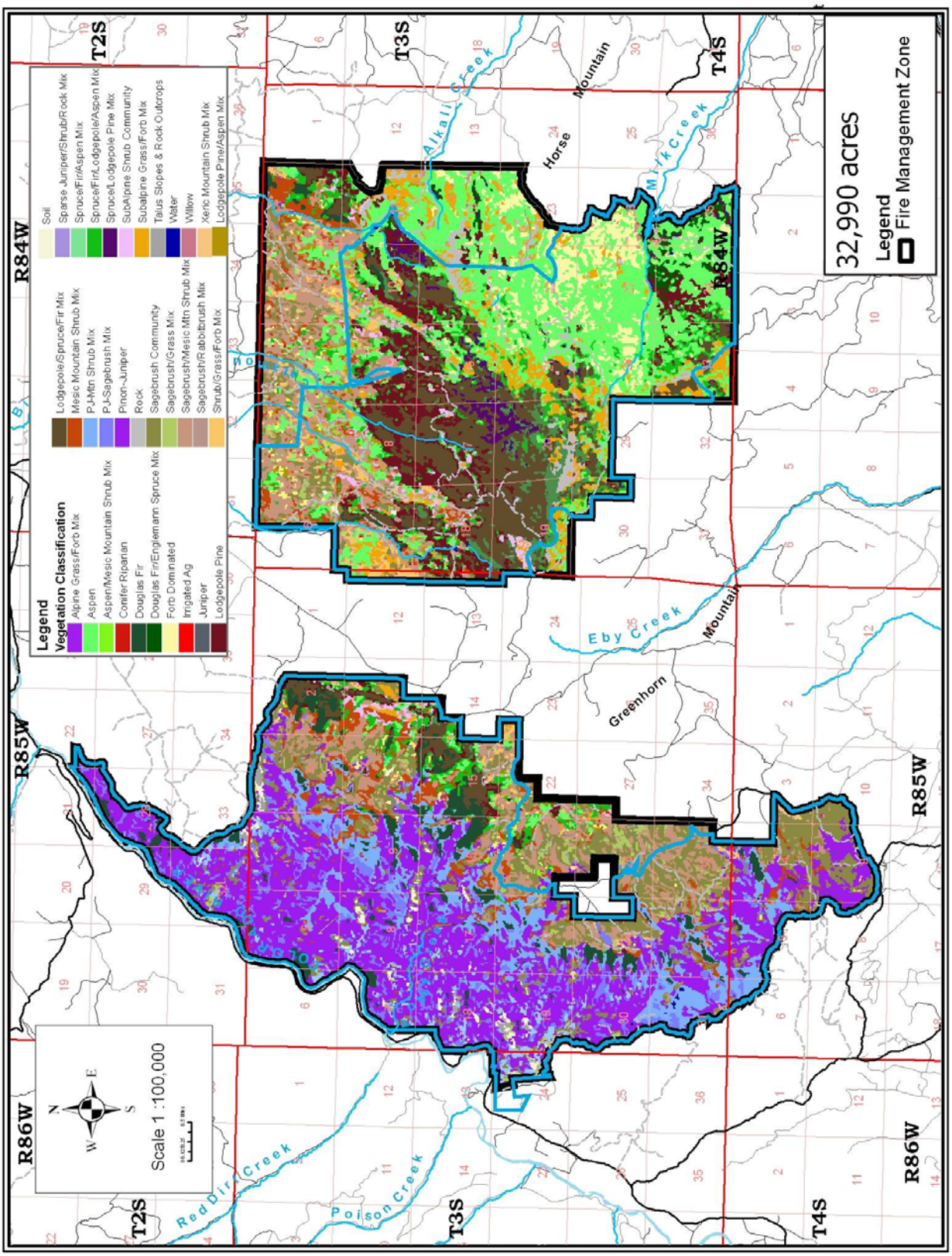
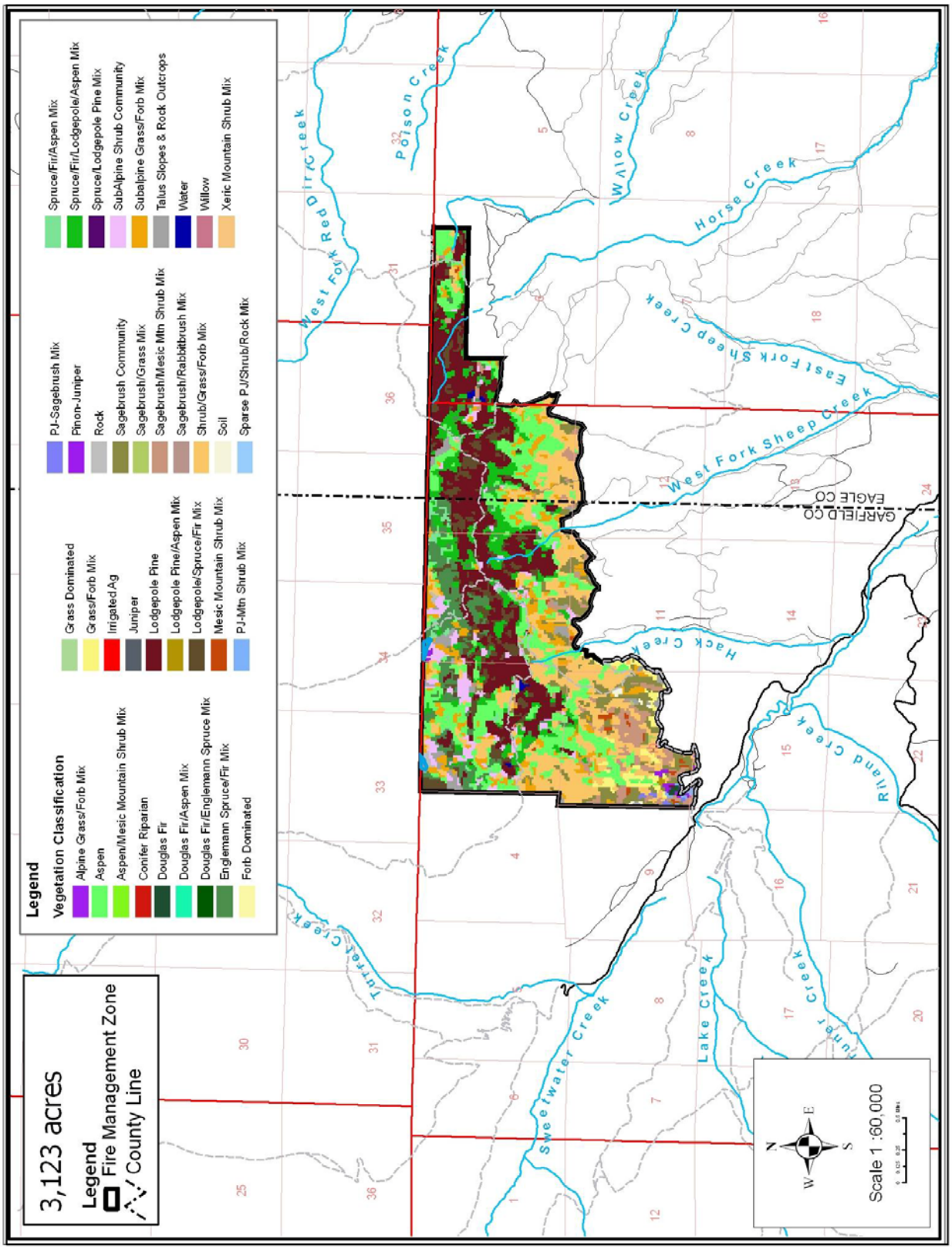
D-140- 02 - Bull Gulch/Castle Peak/Hack Lake – *Hack Lake*