T. 15 N, R. 10 W.
MDM

Scotts Valley Parcel

Lake County

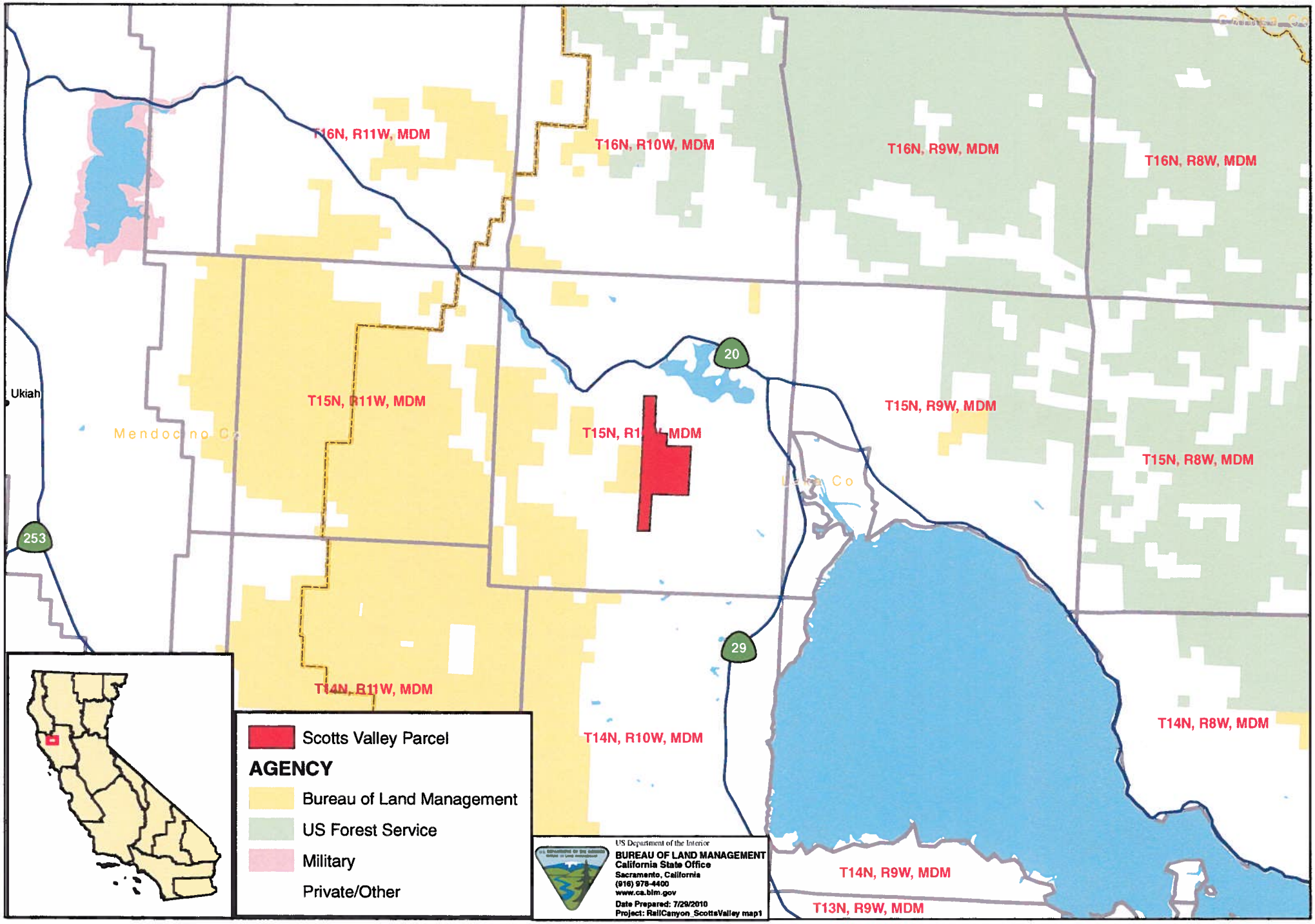

T. 15 N, R. 10 W.
MDM

Scotts Valley Parcel

Lake County

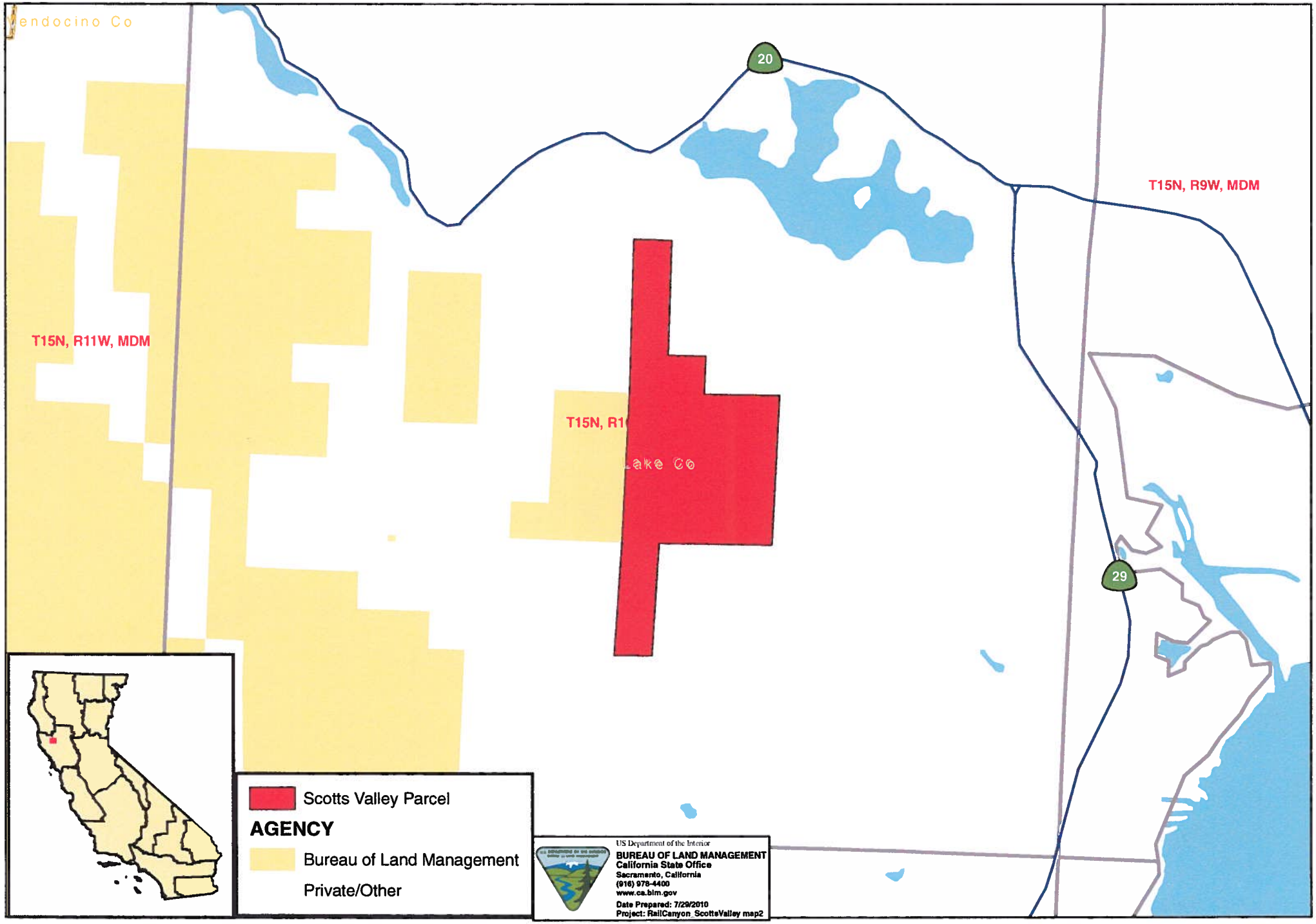

TOWNSHIP 15 NORTH RANGE 10 WEST OF THE MOUNT DIABLO MERIDIAN, CALIFORNIA

UKIAH DISTRICT SEC 15
UKIAH FIELD OFFICE
LAKE COUNTY

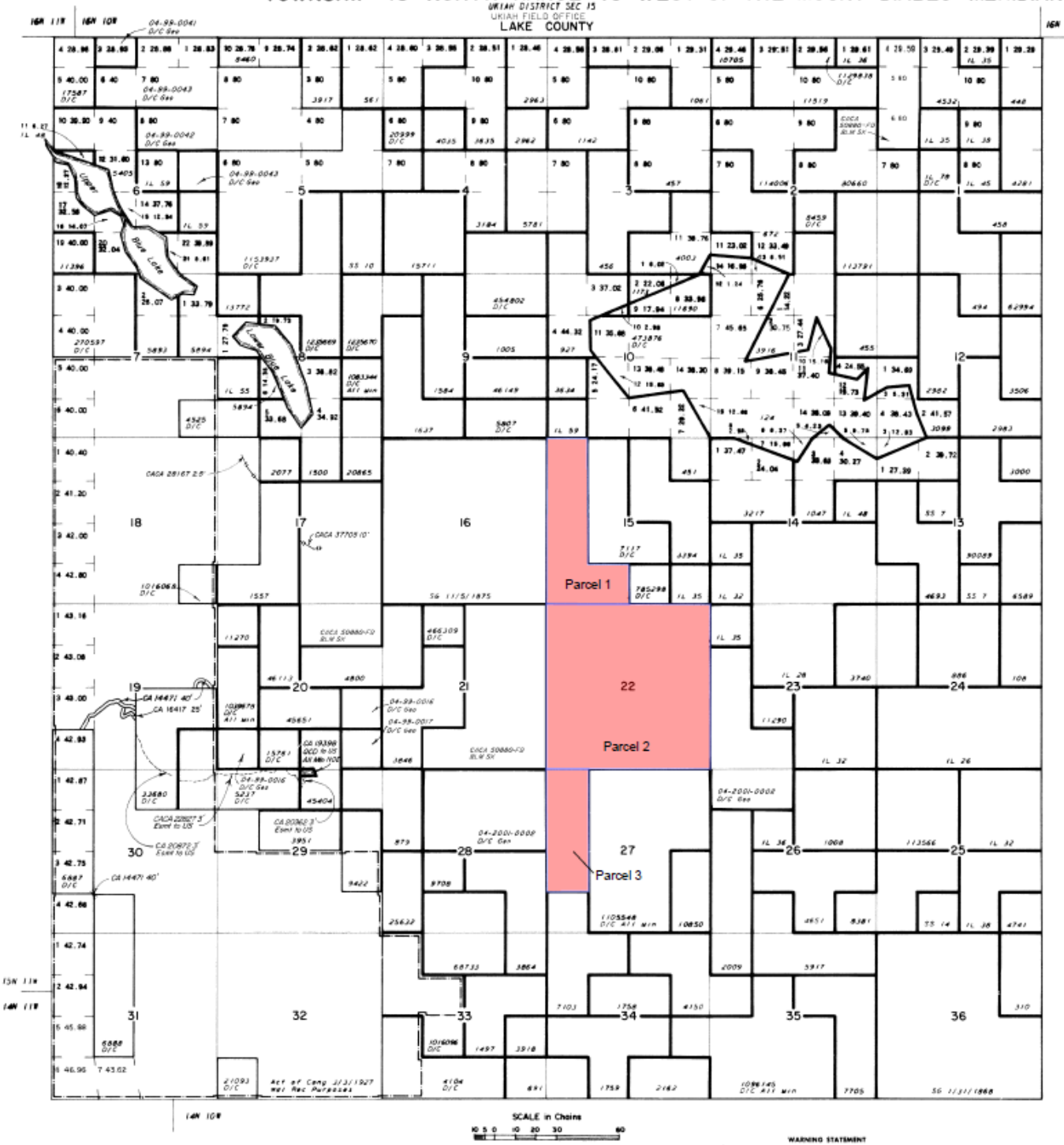

STATUS OF PUBLIC DOMAIN
LAND AND MINERAL TITLES

MT PLAT

INDEX TO SEGREGATED TRACTS				
RESURVEY	ORIGINAL SURVEY			
TRACT NO	T	R	SEC	SUBDIVISION

FOR ORDERS EFFECTING DISPOSAL OR USE OF UNIDENTIFIED LANDS REFER TO INDEX OF MISCELLANEOUS DOCUMENTS.

CURRENT TO	CURRENT TO
3-31-2011	DK

USE PLATS

MD Mer
T. 15 N
R. 10 W

WARNING STATEMENT

This plat is the Bureau's Record of Title, and should be used only as a graphic display of the township survey data. Records hereon do not reflect title changes which may have been effected by lateral movements of rivers or other bodies of water. Refer to the cadastral surveys for official survey information.