Appendix B

Alternative 2
Gen-Tie Design/Disturbance Maps

TOTAL PERMANENT ACCESS ROAD/SERVICE PAD DISTURBANCE AREA IN BLM LAND = 1.69 ACRES
TOTAL PERMANENT ACCESS ROAD/SERVICE PAD DISTURBANCE AREA IN PRIVATE LAND = 0.82 ACRES
TOTAL TEMPORARY ACCESS ROAD/SERVICE PAD DISTURBANCE AREA IN BLM LAND = 4.67 ACRES
TOTAL TEMPORARY ACCESS ROAD/SERVICE PAD DISTURBANCE AREA IN PRIVATE LAND = 2.20 ACRES
TOTAL TEMPORARY PULLING PAD DISTURBANCE AREA WITHIN BLM LAND = 8.26 ACRES
TOTAL TEMPORARY PULLING PAD DISTURBANCE AREA WITHIN PRIVATE LAND = 4.65 ACRES
TOTAL RIGHT-OF-WAY DELINEATED WATERWAY DISTURBANCE WITHIN BLM LAND = 0.007 ACRES
TOTAL RIGHT-OF-WAY DELINEATED WATERWAY DISTURBANCE WITHIN PRIVATE LAND = 0.014 ACRES
PERMANENT STRUCTURE MAINENANCE PADS SHOWN WITH A MAXIMUM 25 FOOT RADIUS
TEMPORARTY STRUCTURE MAINENANCE PADS SHOWN WITH A MAXIMUM 60 FOOT RADIUS
PULLING/TENSIONING SITES AT STRUCTURES 2, 11, 12 & 18 ARE 150 FT WIDE X 600 FT LONG
PULLING/TENSIONING SITES AT STRUCTURES 7 & 14 ARE 150 FT WIDE X 450 FT LONG

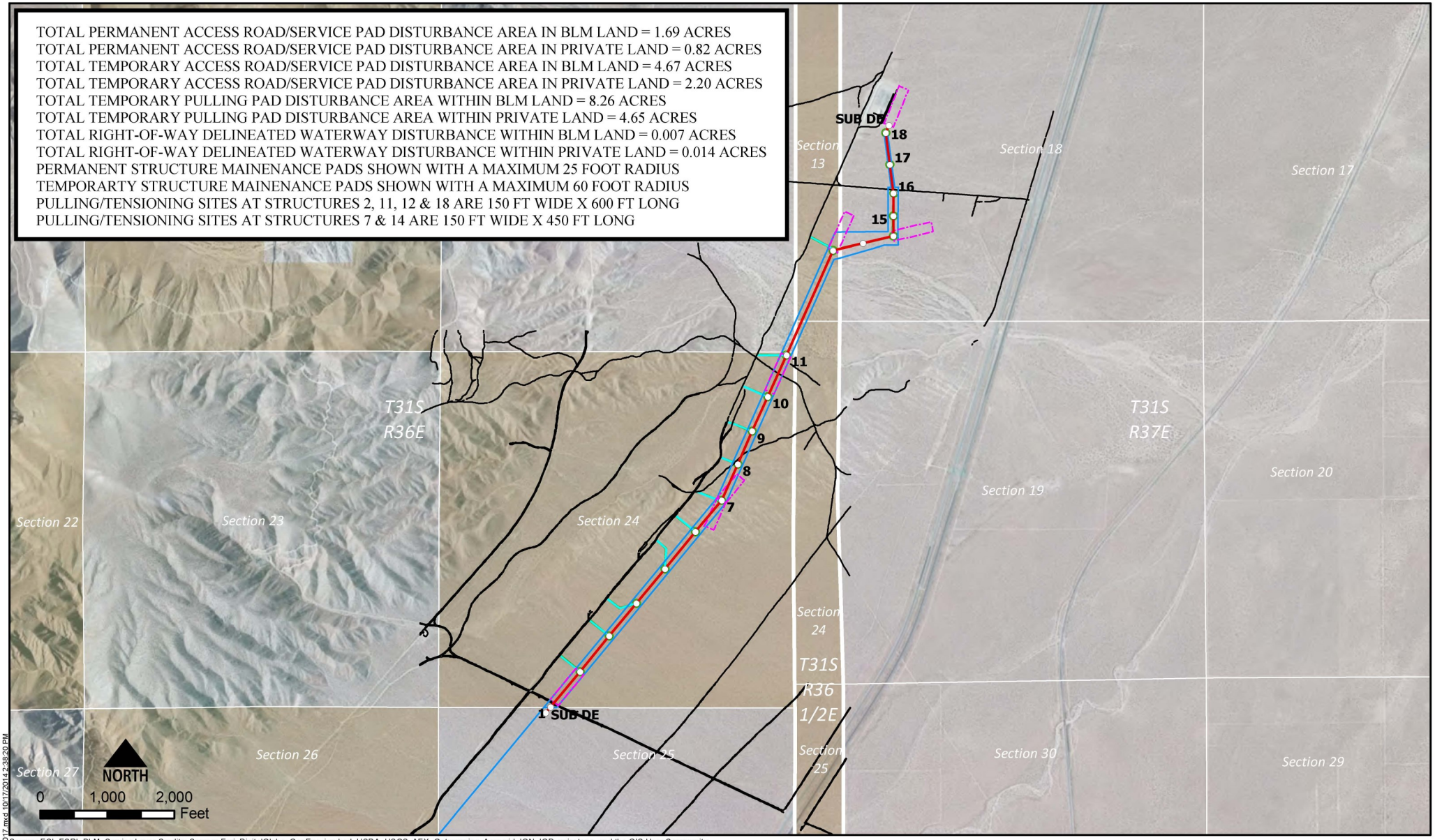

Source: ECI, ESRI, BLM, Service Layer Credits: Source: Esri, DigitalGlobe, GeoEye, i-cubed, USDA, USGS, AEX, Getmapping, Aerogrid, IGN, IGP, swisstopo, and the GIS User Community

File: R:\Projects\EPCS-245 Barren Ridge GIS\MXD\Disturbance_20141017.mxd 10/17/2014 2:38:20 PM

- Proposed Structure
- Transmission Line
- Edge of ROW
- Pulling Tensioning Site
- Existing Dirt Road
- 12-ft Access Road/Pad Disturbed Area (Permanent)
- 20-ft Access Road/Pad Disturbed Area Outline (Temporary)
- Bureau of Land Management

Overview

Barren Ridge 230 kV Transmission Line

Project Disturbance

ECI
ELECTRICAL CONSULTANTS, INC.

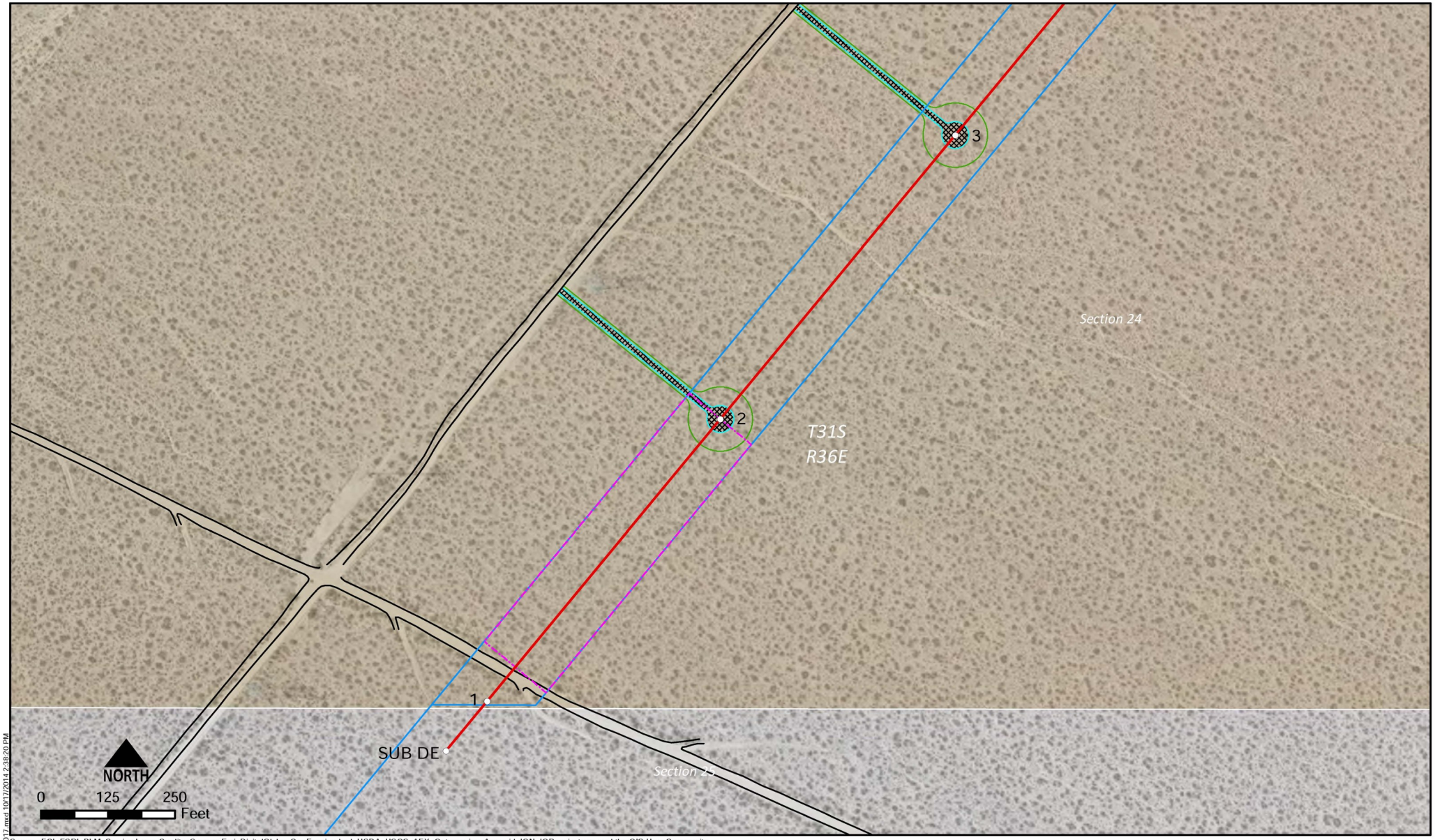

Source: ECI, ESRI, BLM, Service Layer Credits: Source: Esri, DigitalGlobe, GeoEye, i-cubed, USDA, USGS, AEX, Getmapping, Aerogrid, IGN, IGP, swisstopo, and the GIS User Community

File: R:\Projects\EPCS-245 Barren Ridge\GIS\MXD\Disturbance_20141017.mxd 10/17/2014 2:38:20 PM

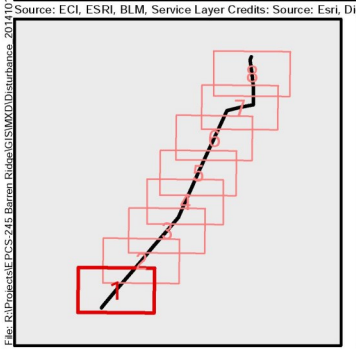

- Proposed Structure
- Transmission Line
- Edge of ROW
- Pulling Tensioning Site
- Existing Dirt Road
- 12-ft Access Road/Pad Disturbed Area (Permanent)
- 20-ft Access Road/Pad Disturbed Area Outline (Temporary)
- Bureau of Land Management

Map 1

Barren Ridge 230 kV Transmission Line
Project Disturbance

ECI
ELECTRICAL CONSULTANTS, INC.

Source: ECI, ESRI, BLM, Service Layer Credits: Source: Esri, DigitalGlobe, GeoEye, i-cubed, USDA, USGS, AEX, Getmapping, Aerogrid, IGN, IGP, swisstopo, and the GIS User Community

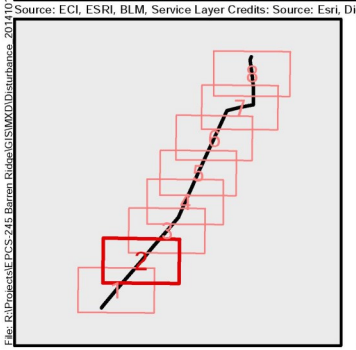

- Proposed Structure
- Transmission Line
- Edge of ROW
- Pulling Tensioning Site
- Existing Dirt Road
- 12-ft Access Road/Pad Disturbed Area (Permanent)
- 20-ft Access Road/Pad Disturbed Area Outline (Temporary)
- Bureau of Land Management

Map 2

Barren Ridge 230 kV Transmission Line
Project Disturbance

ECI
ELECTRICAL CONSULTANTS, INC.

File: R:\Projects\EPCS-245 Barren Ridge\GIS\MXD\Disturbance_20141017.mxd 10/17/2014 2:38:20 PM

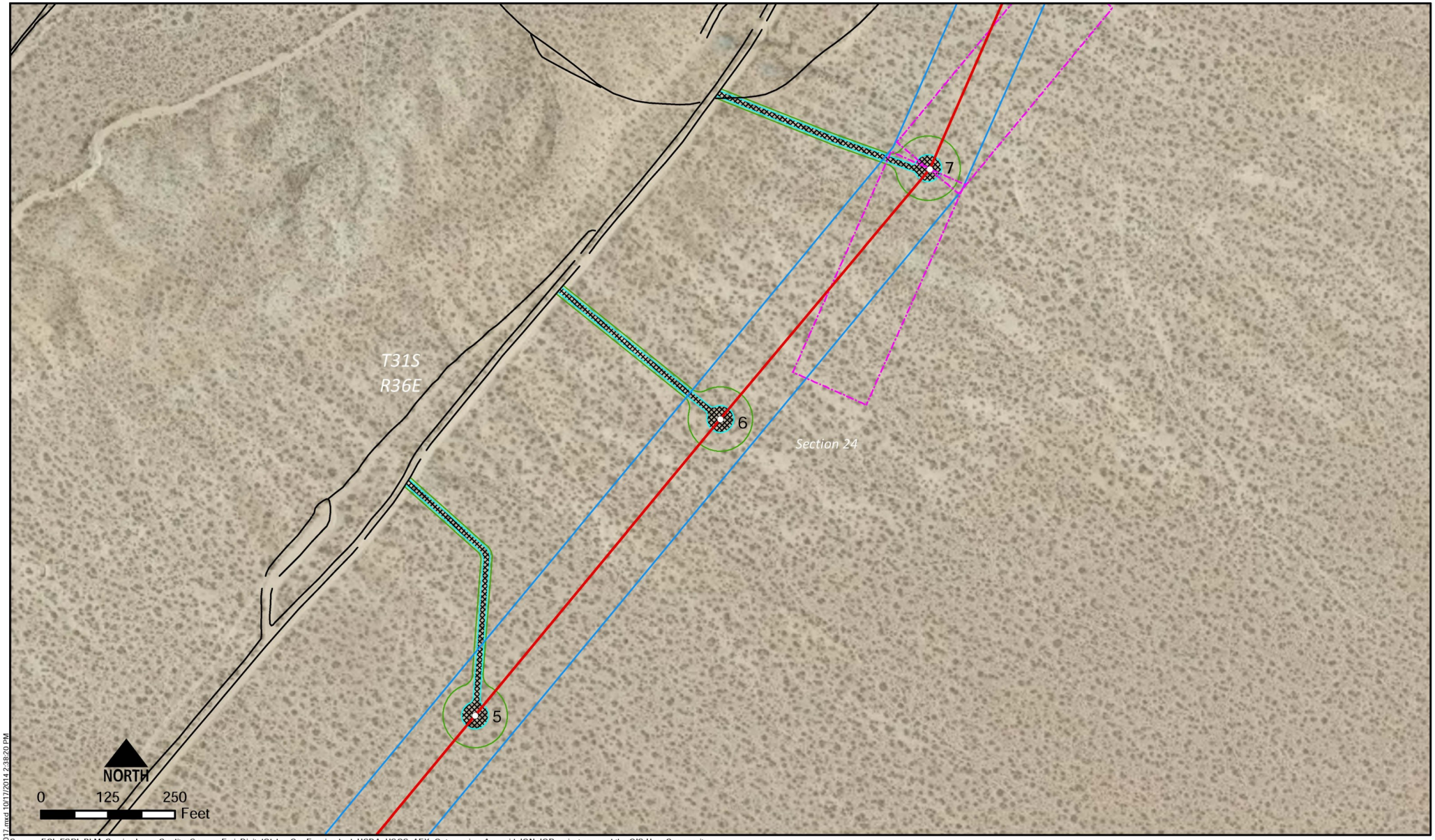

Source: ECI, ESRI, BLM, Service Layer Credits: Source: Esri, DigitalGlobe, GeoEye, i-cubed, USDA, USGS, AEX, Getmapping, Aerogrid, IGN, IGP, swisstopo, and the GIS User Community

File: R:\Projects\EPCS-245 Barren Ridge\GIS\MXD\Disturbance_20141017.mxd 10/17/2014 2:38:20 PM

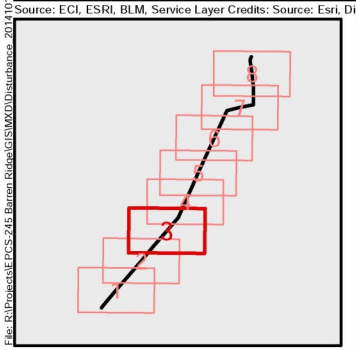

Proposed Structure
Transmission Line
Edge of ROW
Pulling Tensioning Site
Existing Dirt Road
12-ft Access Road/Pad Disturbed Area (Permanent)
20-ft Access Road/Pad Disturbed Area Outline (Temporary)
Bureau of Land Management

Map 3

Barren Ridge 230 kV Transmission Line
Project Disturbance

ECI
ELECTRICAL CONSULTANTS, INC.

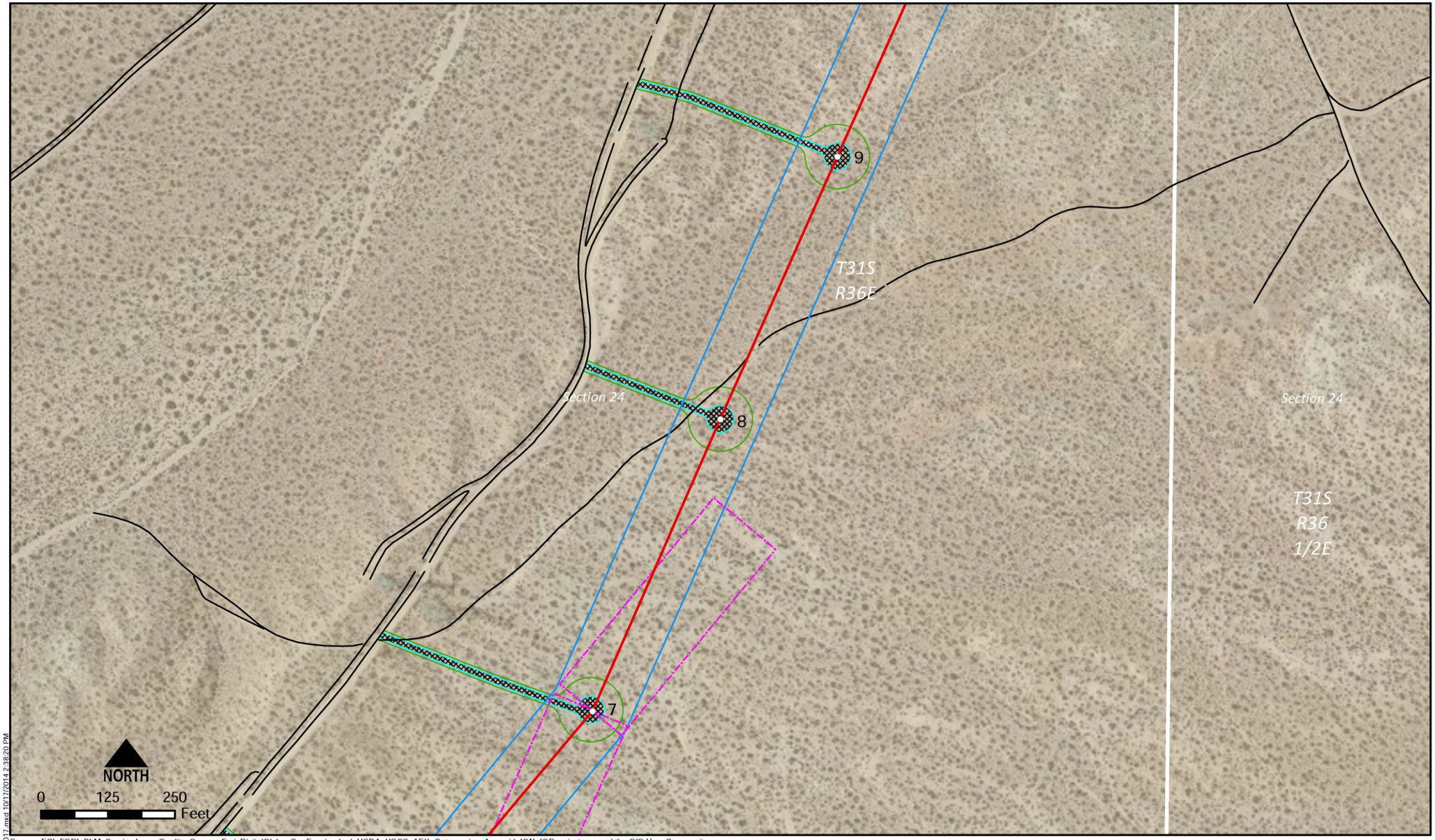

Source: ECI, ESRI, BLM, Service Layer Credits: Source: Esri, DigitalGlobe, GeoEye, i-cubed, USDA, USGS, AEX, Getmapping, Aerogrid, IGN, IGP, swisstopo, and the GIS User Community

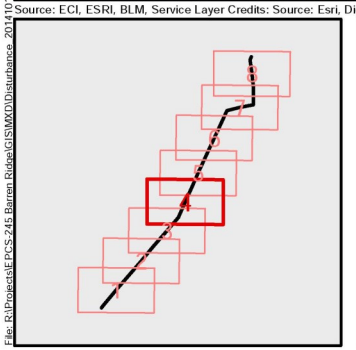

- Proposed Structure
- Transmission Line
- Edge of ROW
- Pulling Tensioning Site
- Existing Dirt Road
- 12-ft Access Road/Pad Disturbed Area (Permanent)
- 20-ft Access Road/Pad Disturbed Area Outline (Temporary)
- Bureau of Land Management

Map 4

Barren Ridge 230 kV Transmission Line
Project Disturbance

ECI
ELECTRICAL CONSULTANTS, INC.

File: R:\Projects\EPCS-245 Barren Ridge\GIS\MXD\Disturbance_20141017.mxd 10/17/2014 2:38:20 PM

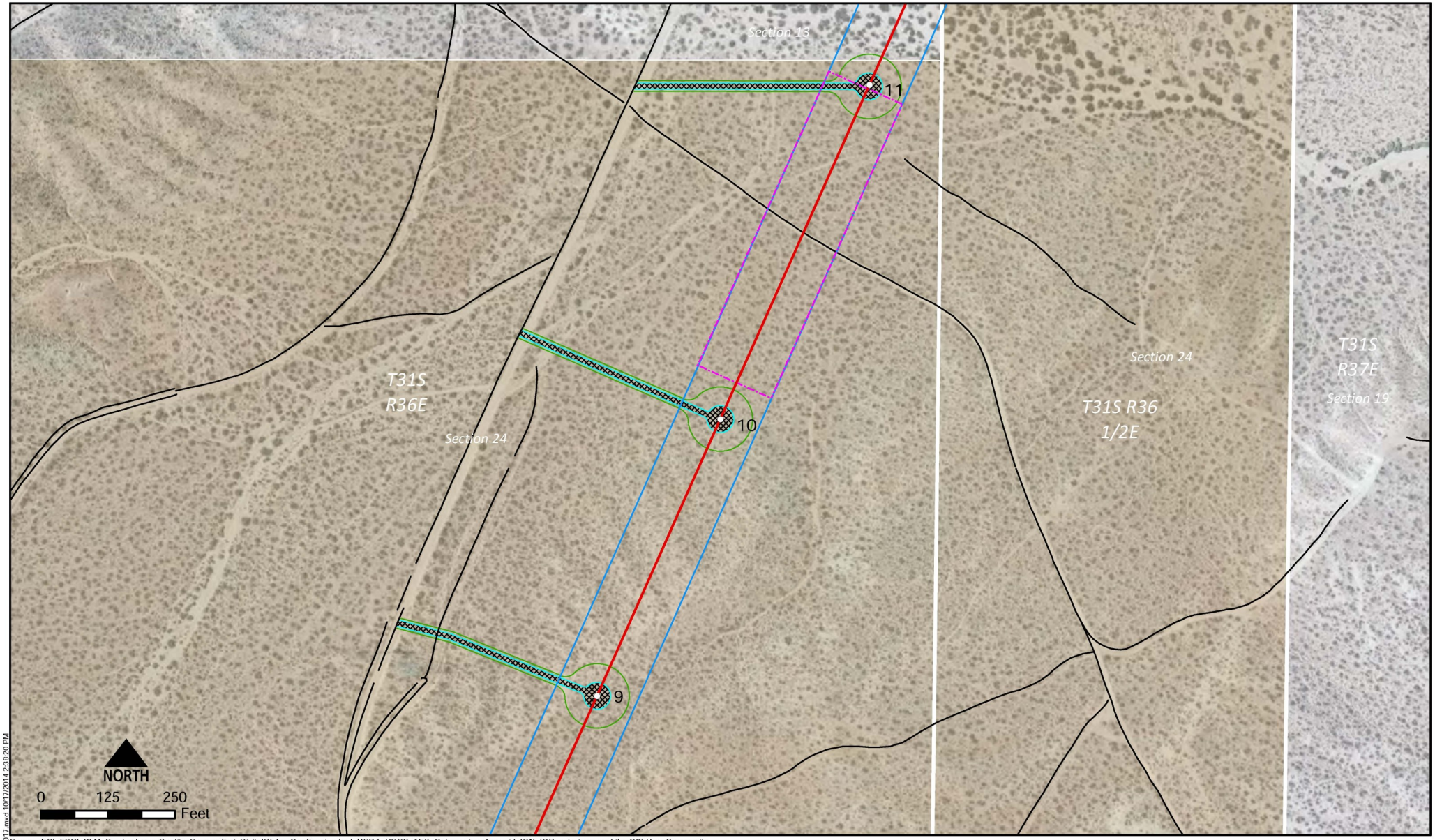

Source: ECI, ESRI, BLM, Service Layer Credits: Source: Esri, DigitalGlobe, GeoEye, i-cubed, USDA, USGS, AEX, Getmapping, Aerogrid, IGN, IGP, swisstopo, and the GIS User Community

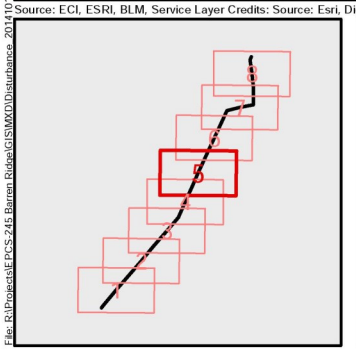

- Proposed Structure
- Transmission Line
- Edge of ROW
- Pulling Tensioning Site
- Existing Dirt Road
- 12-ft Access Road/Pad Disturbed Area (Permanent)
- 20-ft Access Road/Pad Disturbed Area Outline (Temporary)
- Bureau of Land Management

Map 5

Barren Ridge 230 kV Transmission Line
Project Disturbance

ECI
ELECTRICAL CONSULTANTS, INC.

File: R:\Projects\EPCS-245 Barren Ridge\GIS\MXD\Disturbance_20141017.mxd 10/17/2014 2:38:20 PM

Source: ECI, ESRI, BLM, Service Layer Credits: Source: Esri, DigitalGlobe, GeoEye, i-cubed, USDA, USGS, AEX, Getmapping, Aerogrid, IGN, IGP, swisstopo, and the GIS User Community

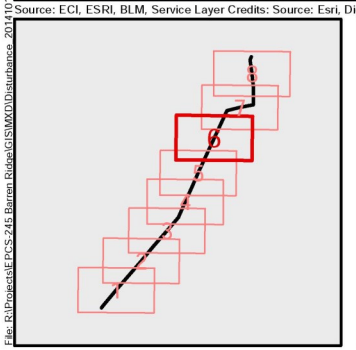

- Proposed Structure
- Transmission Line
- Edge of ROW
- Pulling Tensioning Site
- Existing Dirt Road
- 12-ft Access Road/Pad Disturbed Area (Permanent)
- 20-ft Access Road/Pad Disturbed Area Outline (Temporary)
- Bureau of Land Management

Map 6

Barren Ridge 230 kV Transmission Line
Project Disturbance

ECI
ELECTRICAL CONSULTANTS, INC.

File: R:\Projects\EPCS-245 Barren Ridge\GIS\MXD\Disturbance_20141017.mxd 10/17/2014 2:38:20 PM

Source: ECI, ESRI, BLM, Service Layer Credits: Source: Esri, DigitalGlobe, GeoEye, i-cubed, USDA, USGS, AEX, Getmapping, Aerogrid, IGN, IGP, swisstopo, and the GIS User Community

File: R:\Projects\EPCS-245 Barren Ridge\GIS\MXD\Disturbance_20141017.mxd 10/17/2014 2:38:20 PM

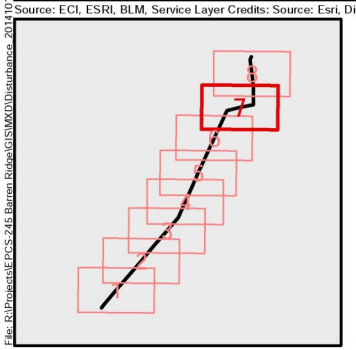

- Proposed Structure
- Transmission Line
- Edge of ROW
- Pulling Tensioning Site
- Existing Dirt Road
- 12-ft Access Road/Pad Disturbed Area (Permanent)
- 20-ft Access Road/Pad Disturbed Area Outline (Temporary)
- Bureau of Land Management

Map 7

Barren Ridge 230 kV Transmission Line
Project Disturbance

ECI
ELECTRICAL CONSULTANTS, INC.

Source: ECI, ESRI, BLM, Service Layer Credits: Source: Esri, DigitalGlobe, GeoEye, i-cubed, USDA, USGS, AEX, Getmapping, Aerogrid, IGN, IGP, swisstopo, and the GIS User Community

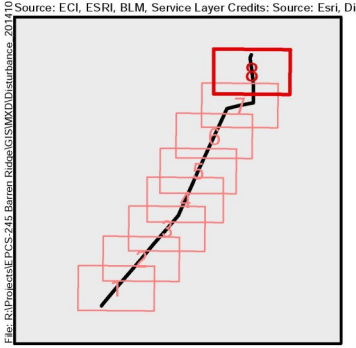

- Proposed Structure
- Transmission Line
- Edge of ROW
- Pulling Tensioning Site
- Existing Dirt Road
- 12-ft Access Road/Pad Disturbed Area (Permanent)
- 20-ft Access Road/Pad Disturbed Area Outline (Temporary)
- Bureau of Land Management

Map 8

Barren Ridge 230 kV Transmission Line
Project Disturbance

ECI
ELECTRICAL CONSULTANTS, INC.

File: R:\Projects\EPCS-245 Barren Ridge\GIS\MXD\Disturbance_20141017.mxd 10/17/2014 2:38:20 PM

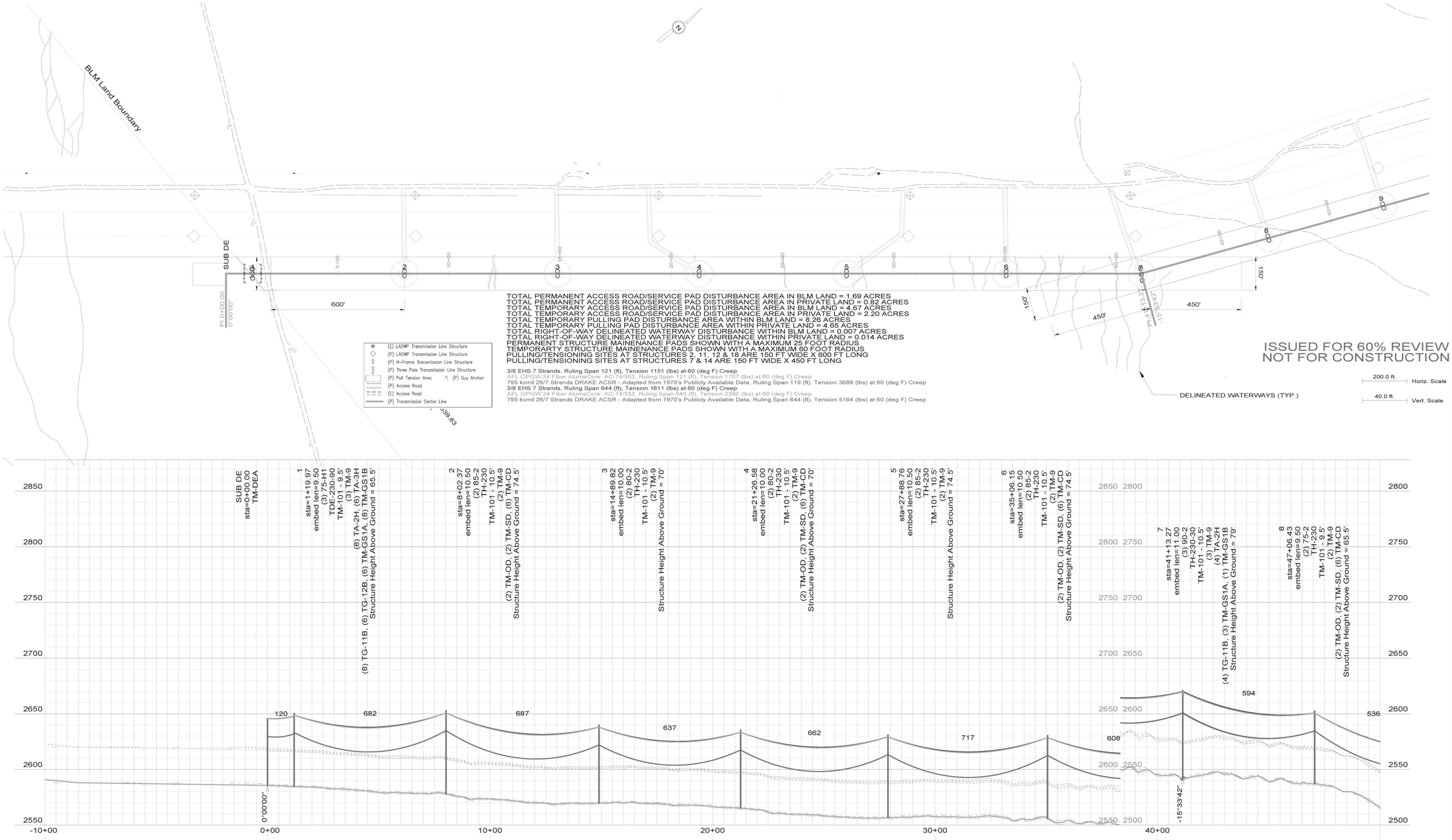

TOTAL PERMANENT ACCESS ROAD/SERVICE PAD DISTURBANCE AREA IN BLM LAND = 1.69 ACRES
TOTAL PERMANENT ACCESS ROAD/SERVICE PAD DISTURBANCE AREA IN PRIVATE LAND = 0.82 ACRES
TOTAL TEMPORARY ACCESS ROAD/SERVICE PAD DISTURBANCE AREA IN BLM LAND = 4.67 ACRES
TOTAL TEMPORARY ACCESS ROAD/SERVICE PAD DISTURBANCE AREA IN PRIVATE LAND = 2.20 ACRES
TOTAL TEMPORARY PULLING PAD DISTURBANCE AREA WITHIN BLM LAND = 8.26 ACRES
TOTAL TEMPORARY PULLING PAD DISTURBANCE AREA WITHIN PRIVATE LAND = 4.65 ACRES
TOTAL RIGHT-OF-WAY DELINEATED WATERWAY DISTURBANCE WITHIN BLM LAND = 0.007 ACRES
TOTAL RIGHT-OF-WAY DELINEATED WATERWAY DISTURBANCE WITHIN PRIVATE LAND = 0.014 ACRES
PERMANENT STRUCTURE MAINENANCE PADS SHOWN WITH A MAXIMUM 25 FOOT RADIUS
TEMPORARTY STRUCTURE MAINENANCE PADS SHOWN WITH A MAXIMUM 60 FOOT RADIUS
PULLING/TENSIONING SITES AT STRUCTURES 2, 11, 12 & 18 ARE 150 FT WIDE X 600 FT LONG
PULLING/TENSIONING SITES AT STRUCTURES 7 & 14 ARE 150 FT WIDE X 450 FT LONG

3/8 EHS 7 Strands, Ruling Span 121 (ft), Tension 1151 (lbs) at 60 (deg F) Creep
AFL OPGW 24 Fiber AlumaCore AC-74/552, Ruling Span 121 (ft), Tension 1707 (lbs) at 60 (deg F) Creep
795 kcmil 26/7 Strands DRAKE ACSR - Adapted from 1970's Publicly Available Data, Ruling Span 119 (ft), Tension 3689 (lbs) at 60 (deg F) Creep
3/8 EHS 7 Strands, Ruling Span 644 (ft), Tension 1611 (lbs) at 60 (deg F) Creep
AFL OPGW 24 Fiber AlumaCore AC-74/552, Ruling Span 645 (ft), Tension 2390 (lbs) at 60 (deg F) Creep
795 kcmil 26/7 Strands DRAKE ACSR - Adapted from 1970's Publicly Available Data, Ruling Span 644 (ft), Tension 5164 (lbs) at 60 (deg F) Creep

"Engineering with Distinction"
ELECTRICAL CONSULTANTS, INC.
BILLINGS, MONTANA

NO	REVISION	DATE	BY	APR
B	FOR 60% REVIEW	10/17/14	KAS	
A	FOR BIDDING PURPOSES ONLY	8/24/14	KAS	

SWINERTON
RENEWABLE ENERGY

ENGINEERING RECORD		DATE
DRAWN	K. SCHACHT	10/17/14
DESIGNED	K. SCHACHT	10/17/14
CHECKED	M. HEIKENS	10/17/14
APPROVED		
VERT. SCALE: AS NOTED	HORIZ. SCALE:AS NOTED	

BARREN RIDGE 230 kV TRANSMISSION LINE
PLAN & PROFILE DRAWING
SUB DE TO 8

DWG. NAME:
REVISION NO : B



TOTAL PERMANENT ACCESS ROAD/SERVICE PAD DISTURBANCE AREA IN BLM LAND = 1.69 ACRES
TOTAL PERMANENT ACCESS ROAD/SERVICE PAD DISTURBANCE AREA IN PRIVATE LAND = 0.82 ACRES
TOTAL TEMPORARY ACCESS ROAD/SERVICE PAD DISTURBANCE AREA IN BLM LAND = 4.67 ACRES
TOTAL TEMPORARY ACCESS ROAD/SERVICE PAD DISTURBANCE AREA IN PRIVATE LAND = 2.20 ACRES
TOTAL TEMPORARY PULLING PAD DISTURBANCE AREA WITHIN BLM LAND = 8.26 ACRES
TOTAL TEMPORARY PULLING PAD DISTURBANCE AREA WITHIN PRIVATE LAND = 4.65 ACRES
TOTAL RIGHT-OF-WAY DELINEATED WATERWAY DISTURBANCE WITHIN BLM LAND = 0.007 ACRES
TOTAL RIGHT-OF-WAY DELINEATED WATERWAY DISTURBANCE WITHIN PRIVATE LAND = 0.014 ACRES
PERMANENT STRUCTURE MAINENANCE PADS SHOWN WITH A MAXIMUM 25 FOOT RADIUS
TEMPORARTY STRUCTURE MAINENANCE PADS SHOWN WITH A MAXIMUM 60 FOOT RADIUS
PULLING/TENSIONING SITES AT STRUCTURES 2, 11, 12 & 18 ARE 150 FT WIDE X 600 FT LONG
PULLING/TENSIONING SITES AT STRUCTURES 7 & 14 ARE 150 FT WIDE X 450 FT LONG

3/8 EHS 7 Strands, Ruling Span 644 (ft), Tension 1611 (lbs) at 60 (deg F) Creep
AFL OPGW 24 Fiber AlumaCore AC-74/552, Ruling Span 645 (ft), Tension 2390 (lbs) at 60 (deg F) Creep
795 kcmil 26/7 Strands DRAKE ACSR - Adapted from 1970's Publicly Available Data, Ruling Span 644 (ft), Tension 5164 (lbs) at 60 (deg F) Creep
3/8 EHS 7 Strands, Ruling Span 1717 (ft), Tension 2359 (lbs) at 60 (deg F) Creep
AFL OPGW 24 Fiber AlumaCore AC-74/552, Ruling Span 1691 (ft), Tension 3499 (lbs) at 60 (deg F) Creep
795 kcmil 26/7 Strands DRAKE ACSR - Adapted from 1970's Publicly Available Data, Ruling Span 1704 (ft), Tension 7626 (lbs) at 60 (deg F) Creep
AFL OPGW 24 Fiber AlumaCore AC-74/552, Ruling Span 480 (ft), Tension 2173 (lbs) at 60 (deg F) Creep
3/8 EHS 7 Strands, Ruling Span 460 (ft), Tension 1465 (lbs) at 60 (deg F) Creep
795 kcmil 26/7 Strands DRAKE ACSR - Adapted from 1970's Publicly Available Data, Ruling Span 459 (ft), Tension 4696 (lbs) at 60 (deg F) Creep
3/8 EHS 7 Strands, Ruling Span 408 (ft), Tension 1395 (lbs) at 60 (deg F) Creep
AFL OPGW 24 Fiber AlumaCore AC-74/552, Ruling Span 407 (ft), Tension 2070 (lbs) at 60 (deg F) Creep
795 kcmil 26/7 Strands DRAKE ACSR - Adapted from 1970's Publicly Available Data, Ruling Span 407 (ft), Tension 4300 (lbs) at 60 (deg F) Creep

ISSUED FOR 60% REVIEW
NOT FOR CONSTRUCTION

200.0 ft. Horiz. Scale
40.0 ft. Vert. Scale

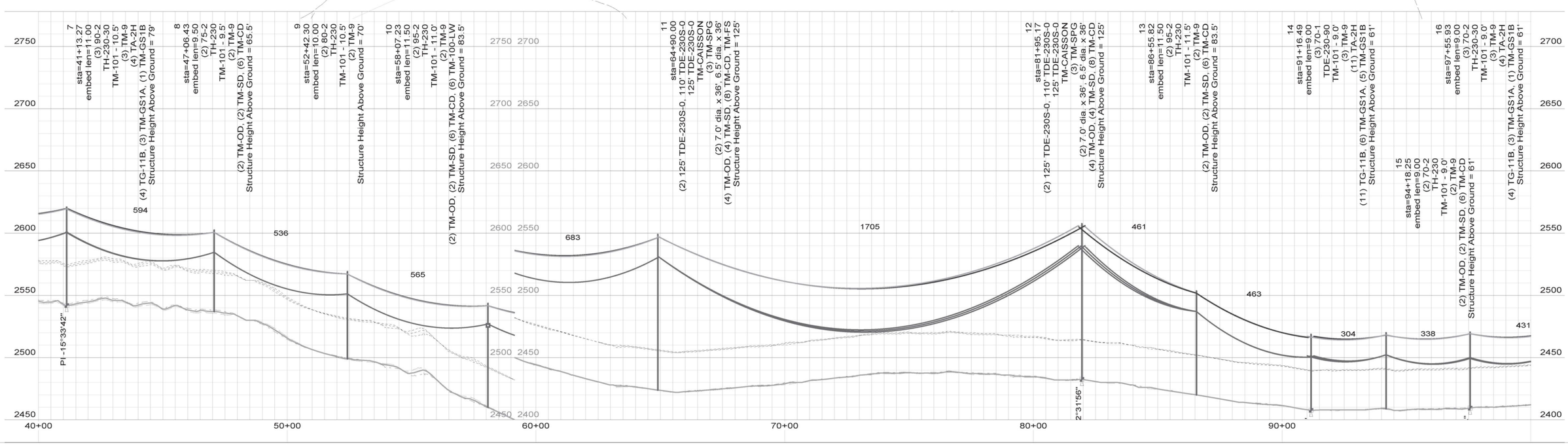

"Engineering with Distinction"
ELECTRICAL CONSULTANTS, INC.
BILLINGS, MONTANA

NO	REVISION	DATE	BY	APR
B	FOR 60% REVIEW	10/17/14	KAS	
A	FOR BIDDING PURPOSES ONLY	8/24/14	KAS	

SWINERTON
RENEWABLE ENERGY

ENGINEERING RECORD		DATE
DRAWN	K. SCHACHT	10/17/14
DESIGNED	K. SCHACHT	10/17/14
CHECKED	M. HEIKENS	10/17/14
APPROVED		
VERT. SCALE: AS NOTED	HORIZ. SCALE:AS NOTED	

BARREN RIDGE 230 kV TRANSMISSION LINE
PLAN & PROFILE DRAWING
7 TO 16

DWG. NAME:
REVISION NO : B

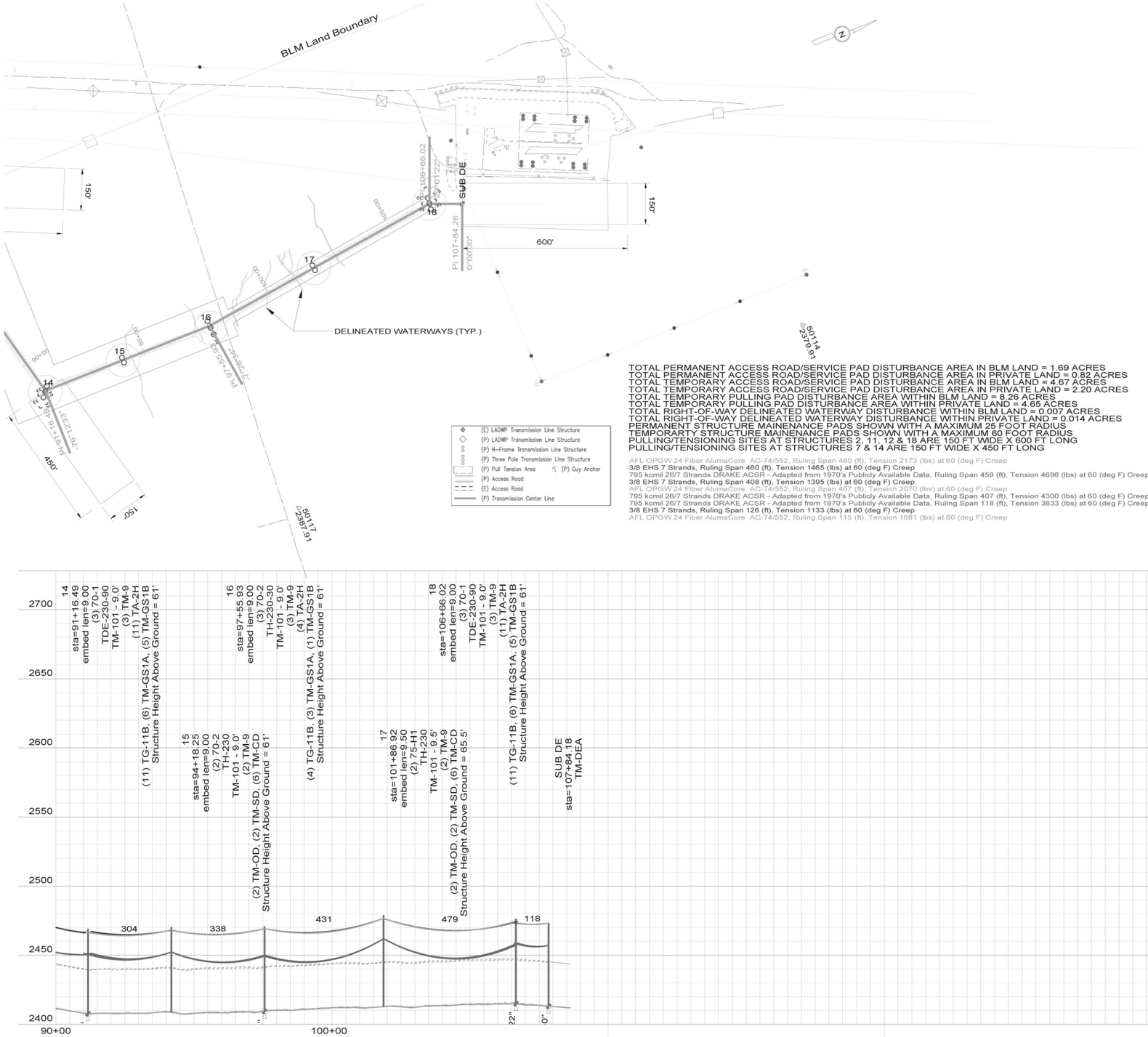

TOTAL PERMANENT ACCESS ROAD/SERVICE PAD DISTURBANCE AREA IN BLM LAND = 1.69 ACRES
TOTAL PERMANENT ACCESS ROAD/SERVICE PAD DISTURBANCE AREA IN PRIVATE LAND = 0.82 ACRES
TOTAL TEMPORARY ACCESS ROAD/SERVICE PAD DISTURBANCE AREA IN BLM LAND = 4.67 ACRES
TOTAL TEMPORARY ACCESS ROAD/SERVICE PAD DISTURBANCE AREA IN PRIVATE LAND = 2.20 ACRES
TOTAL TEMPORARY PULLING PAD DISTURBANCE AREA WITHIN BLM LAND = 8.26 ACRES
TOTAL TEMPORARY PULLING PAD DISTURBANCE AREA WITHIN PRIVATE LAND = 4.65 ACRES
TOTAL RIGHT-OF-WAY DELINEATED WATERWAY DISTURBANCE WITHIN BLM LAND = 0.007 ACRES
TOTAL RIGHT-OF-WAY DELINEATED WATERWAY DISTURBANCE WITHIN PRIVATE LAND = 0.014 ACRES
PERMANENT STRUCTURE MAINENANCE PADS SHOWN WITH A MAXIMUM 25 FOOT RADIUS
TEMPORARTY STRUCTURE MAINENANCE PADS SHOWN WITH A MAXIMUM 60 FOOT RADIUS
PULLING/TENSIONING SITES AT STRUCTURES 2, 11, 12 & 18 ARE 150 FT WIDE X 600 FT LONG
PULLING/TENSIONING SITES AT STRUCTURES 7 & 14 ARE 150 FT WIDE X 450 FT LONG

AFL OPGW 24 Fiber AlumaCore AC-74/552, Ruling Span 460 (ft), Tension 2173 (lbs) at 60 (deg F) Creep
3/8 EHS 7 Strands, Ruling Span 460 (ft), Tension 1465 (lbs) at 60 (deg F) Creep
795 kcmil 26/7 Strands DRAKE ACSR - Adapted from 1970's Publicly Available Data, Ruling Span 459 (ft), Tension 4696 (lbs) at 60 (deg F) Creep
3/8 EHS 7 Strands, Ruling Span 408 (ft), Tension 1395 (lbs) at 60 (deg F) Creep
AFL OPGW 24 Fiber AlumaCore AC-74/552, Ruling Span 407 (ft), Tension 2070 (lbs) at 60 (deg F) Creep
795 kcmil 26/7 Strands DRAKE ACSR - Adapted from 1970's Publicly Available Data, Ruling Span 407 (ft), Tension 4300 (lbs) at 60 (deg F) Creep
795 kcmil 26/7 Strands DRAKE ACSR - Adapted from 1970's Publicly Available Data, Ruling Span 118 (ft), Tension 3633 (lbs) at 60 (deg F) Creep
3/8 EHS 7 Strands, Ruling Span 126 (ft), Tension 1133 (lbs) at 60 (deg F) Creep
AFL OPGW 24 Fiber AlumaCore AC-74/552, Ruling Span 115 (ft), Tension 1681 (lbs) at 60 (deg F) Creep

ISSUED FOR 60% REVIEW
NOT FOR CONSTRUCTION

200.0 ft. Horiz. Scale
40.0 ft. Vert. Scale

"Engineering with Distinction"
ELECTRICAL CONSULTANTS, INC.
BILLINGS, MONTANA

NO	REVISION	DATE	BY	APR
B	FOR 60% REVIEW	10/17/14	KAS	
A	FOR BIDDING PURPOSES ONLY	8/24/14	KAS	

SWINERTON
RENEWABLE ENERGY

ENGINEERING RECORD		DATE
DRAWN	K. SCHACHT	10/17/14
DESIGNED	K. SCHACHT	10/17/14
CHECKED	M. HEIKENS	10/17/14
APPROVED		
VERT. SCALE: AS NOTED	HORIZ. SCALE:AS NOTED	

BARREN RIDGE 230 kV TRANSMISSION LINE
PLAN & PROFILE DRAWING
14 TO SUB DE

DWG. NAME:
REVISION NO : B

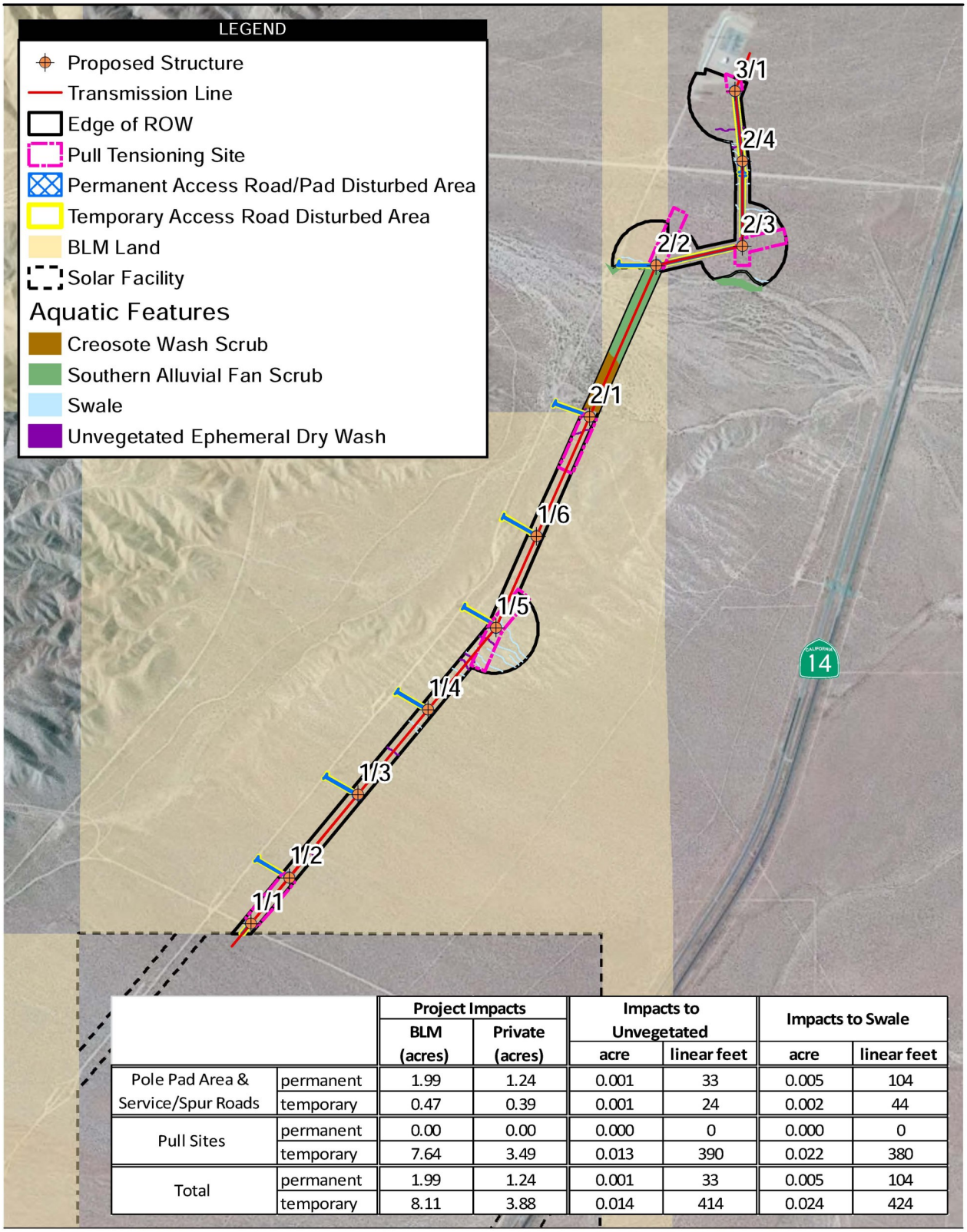

		Project Impacts		Impacts to Unvegetated		Impacts to Swale	
		BLM (acres)	Private (acres)	acre	linear feet	acre	linear feet
Pole Pad Area & Service/Spur Roads	permanent	1.99	1.24	0.001	33	0.005	104
	temporary	0.47	0.39	0.001	24	0.002	44
Pull Sites	permanent	0.00	0.00	0.000	0	0.000	0
	temporary	7.64	3.49	0.013	390	0.022	380
Total	permanent	1.99	1.24	0.001	33	0.005	104
	temporary	8.11	3.88	0.014	414	0.024	424

Source: RE Cinco 2013, Source: Esri, DigitalGlobe, GeoEye, i-cubed, Earthstar Geographics, CNES/Airbus DS, USDA, USGS, AEX, Getmapping, Aerogrid, IGN, IGP, swisstopo, and the GIS User Comm

1,500 0 1,500 Feet

Scale: 1 = 18,000; 1 inch = 1,500 feet

Project Disturbance Overview

Cinco Gen-Tie Project

Path: P:\2011\11280215.01_Recurrent_PV\06GIS\6.3_Layout\Gen-Tie\Cinco Gen-Tie Project Disturbance Overview.mxd, 10/23/2014, irelandm

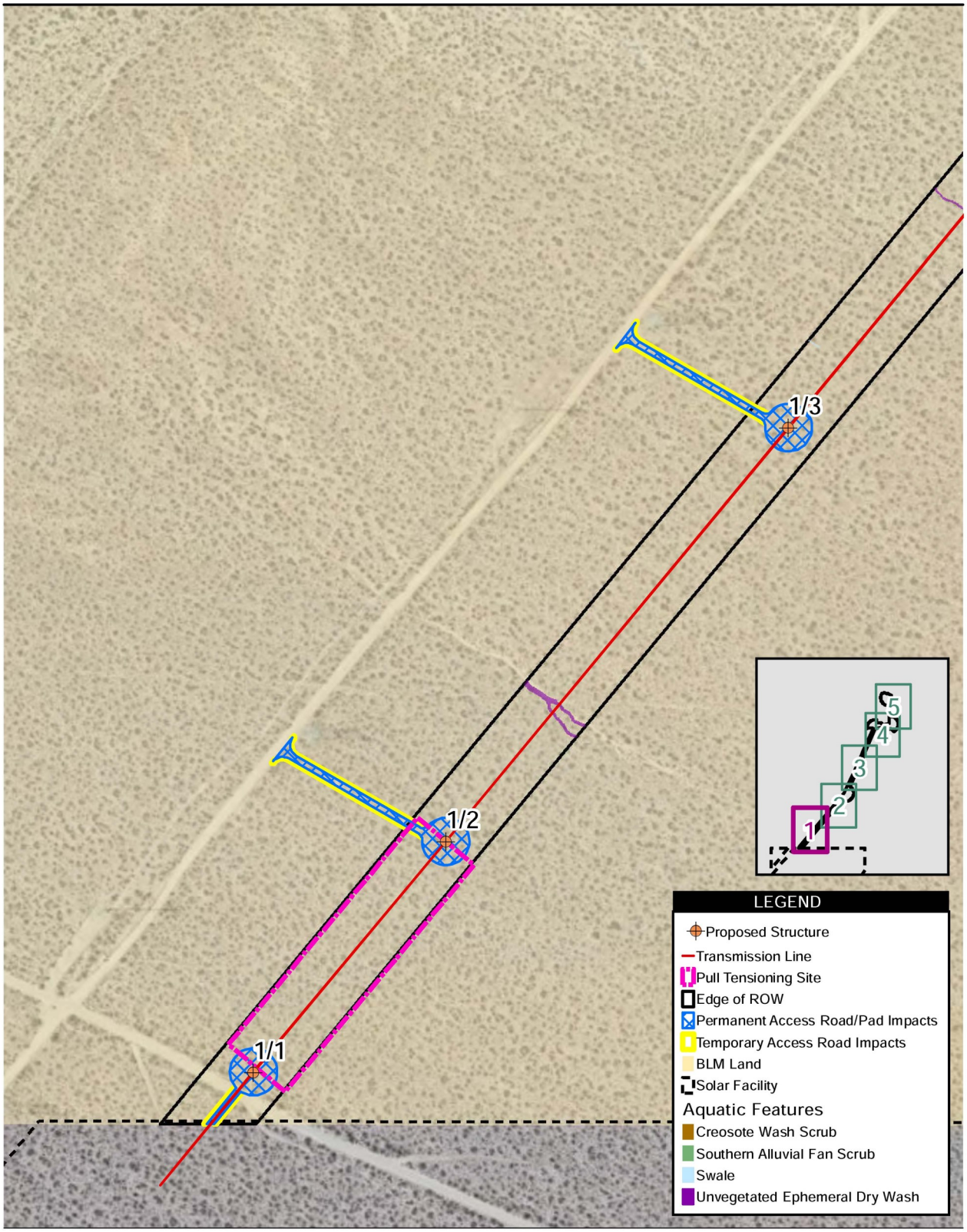

Source: RE Cinco 2013, Source: Esri, DigitalGlobe, GeoEye, i-cubed, Earthstar Geographics, CNES/Airbus DS, USDA, USGS, AEX, Getmapping, Aerogrid, IGN, IGP, swisstopo, and the GIS User Community

300 0 300 Feet

Scale: 1 = 3,600; 1 inch = 300 feet

Project Disturbance Map 1

Cinco Gen-Tie Project

Path: P:\2011\11280215.01_Recurrent_PV\06GIS\6.3_Layout\Gen-Tie\Cinco Gen-Tie Project Disturbance Book.mxd, 10/23/2014, irelandm

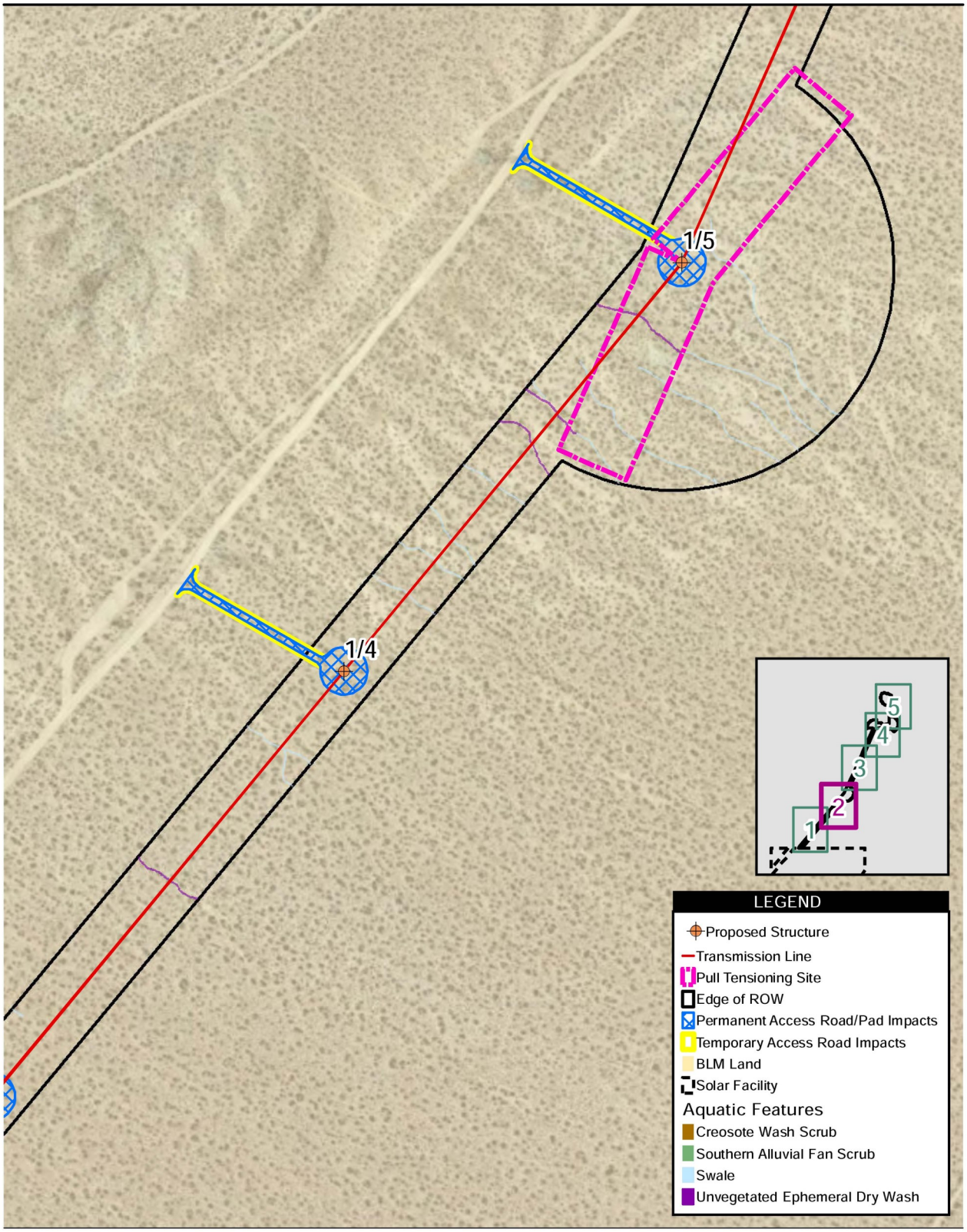

Source: RE Cinco 2013, Source: Esri, DigitalGlobe, GeoEye, i-cubed, Earthstar Geographics, CNES/Airbus DS, USDA, USGS, AEX, Getmapping, Aerogrid, IGN, IGP, swisstopo, and the GIS User Community

300 0 300 Feet

Scale: 1 = 3,600; 1 inch = 300 feet

Project Disturbance Map 2

Cinco Gen-Tie Project

Path: P:\2011\11280215.01_Recurrent_PV\06GIS\6.3_Layout\Gen-Tie\Cinco Gen-Tie Project Disturbance Book.mxd, 10/23/2014, irelandm

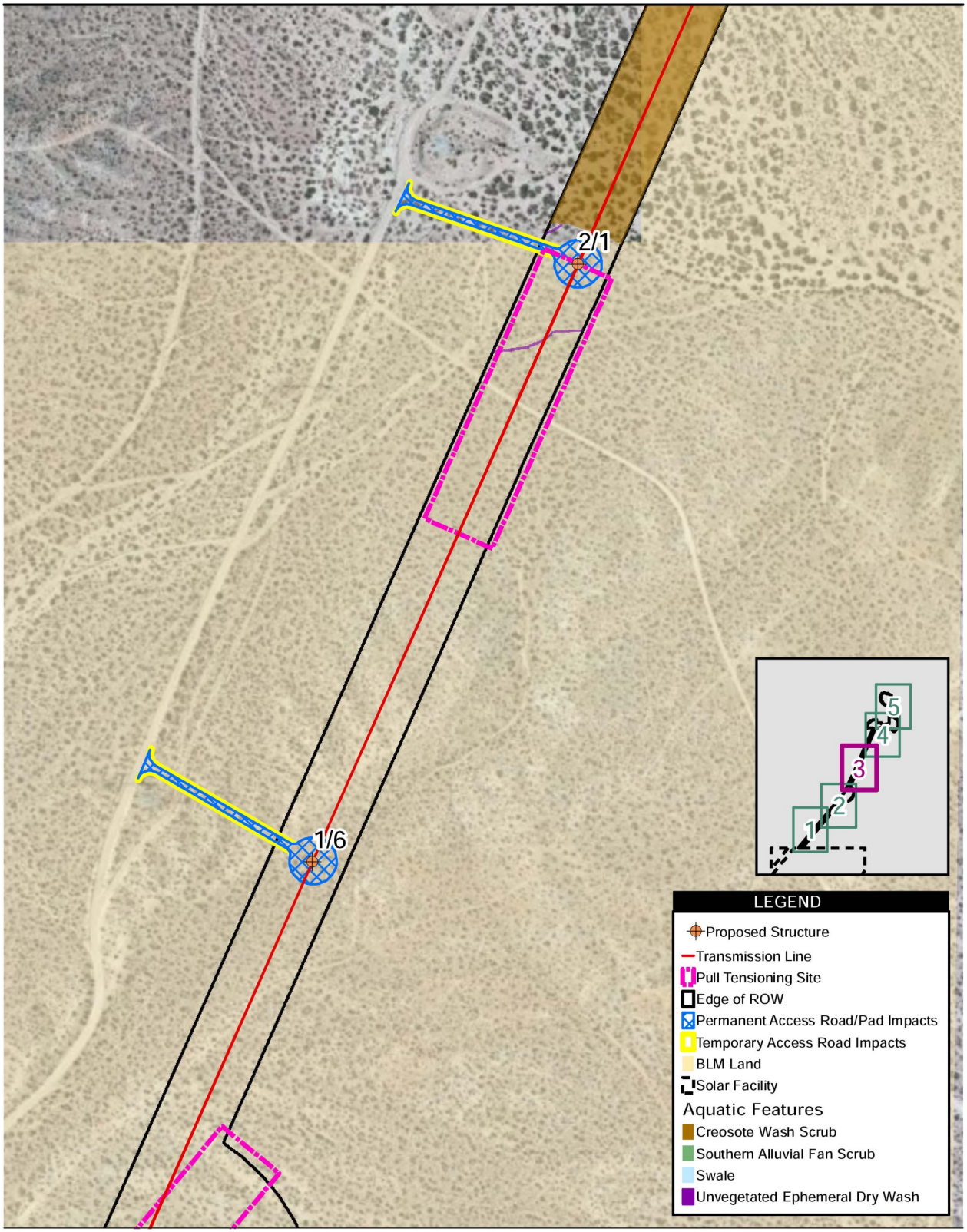

Source: RE Cinco 2013, Source: Esri, DigitalGlobe, GeoEye, i-cubed, Earthstar Geographics, CNES/Airbus DS, USDA, USGS, AEX, Getmapping, Aerogrid, IGN, IGP, swisstopo, and the GIS User Community

300 0 300 Feet

Scale: 1 = 3,600; 1 inch = 300 feet

Project Disturbance Map 3

Cinco Gen-Tie Project

Path: P:\2011\11280215.01_Recurrent_PV\06GIS\6.3_Layout\Gen-Tie\Cinco Gen-Tie Project Disturbance Book.mxd, 10/23/2014, irelandm

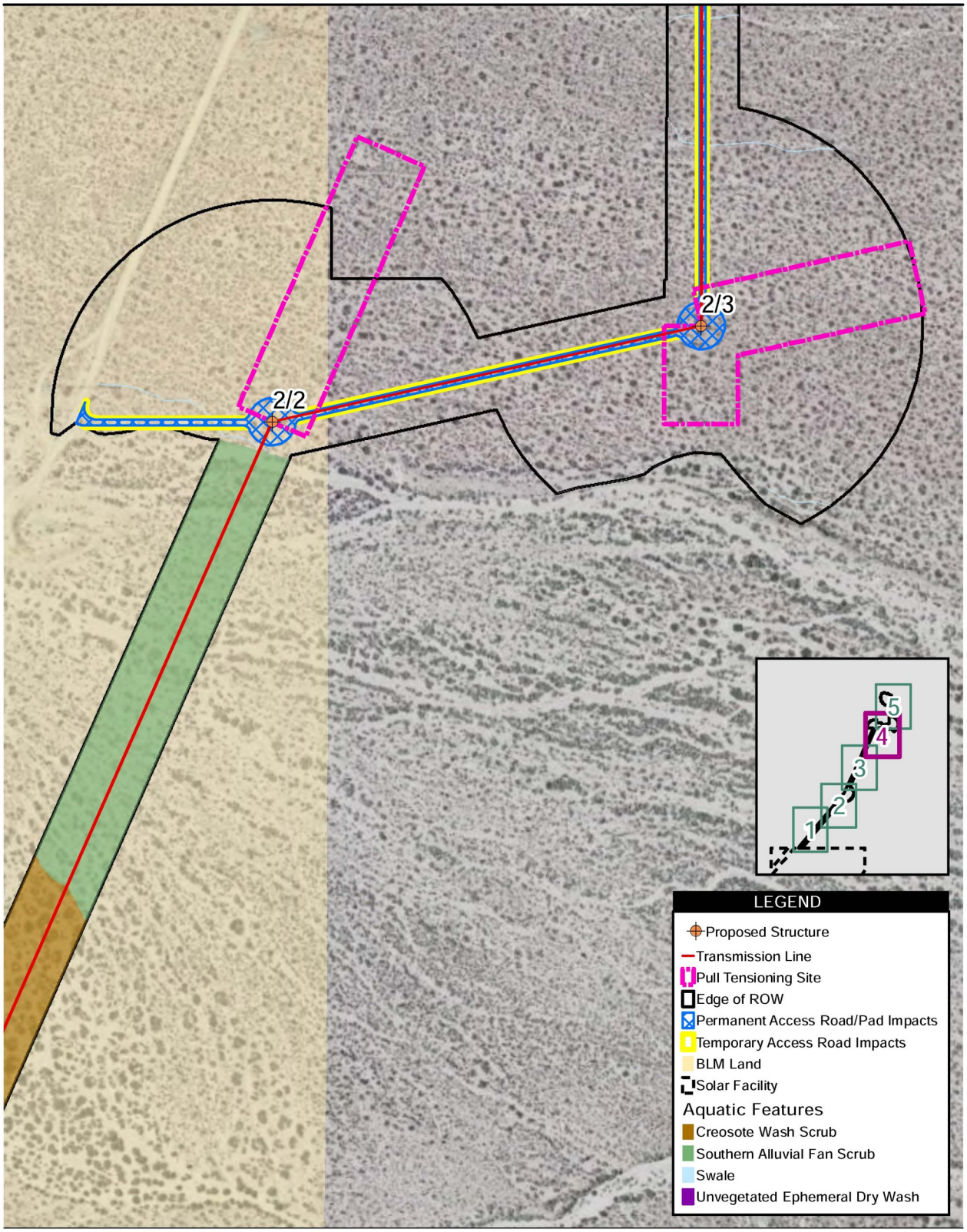

Source: RE Cinco 2013, Source: Esri, DigitalGlobe, GeoEye, i-cubed, Earthstar Geographics, CNES/Airbus DS, USDA, USGS, AEX, Getmapping, Aerogrid, IGN, IGP, swisstopo, and the GIS User Community

300 0 300 Feet

Scale: 1 = 3,600; 1 inch = 300 feet

Project Disturbance Map 4

Cinco Gen-Tie Project

Path: P:\2011\11280215.01_Recurrent_PV\06GIS\6.3_Layout\Gen-Tie\Cinco Gen-Tie Project Disturbance Book.mxd, 10/23/2014, irelandm

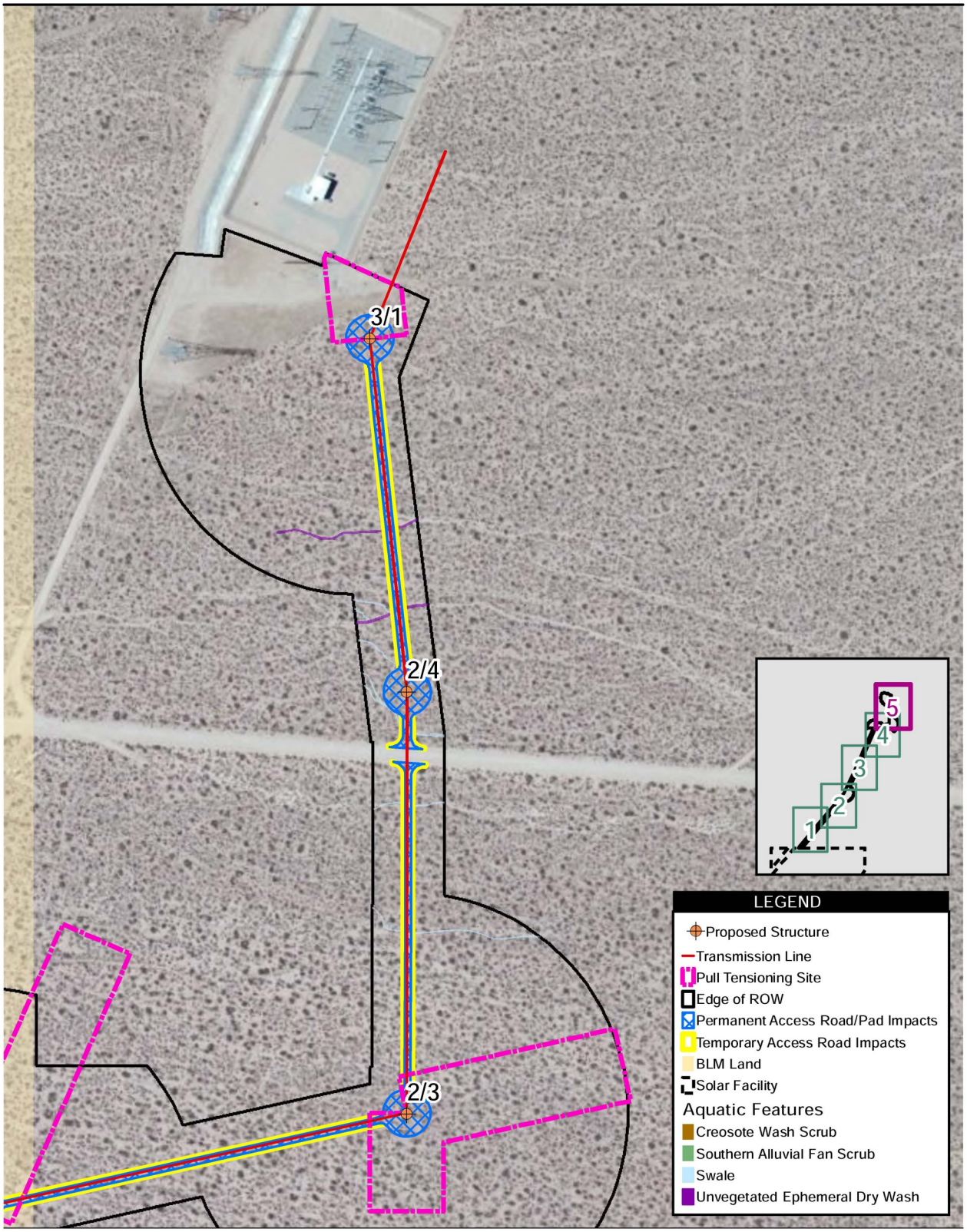

Source: RE Cinco 2013, Source: Esri, DigitalGlobe, GeoEye, i-cubed, Earthstar Geographics, CNES/Airbus DS, USDA, USGS, AEX, Getmapping, Aerogrid, IGN, IGP, swisstopo, and the GIS User Community

300 0 300 Feet

Scale: 1 = 3,600; 1 inch = 300 feet

Project Disturbance Map 5

Cinco Gen-Tie Project

Path: P:\2011\11280215.01_Recurrent_PV\06GIS\6.3_Layout\Gen-Tie\Cinco Gen-Tie Project Disturbance Book.mxd, 10/23/2014, irelandm