
Horseback riders on the Yana Trail


Spring wildflowers


View of the Sacramento River


View of the Sacramento River


Rafters on the Sacramento River

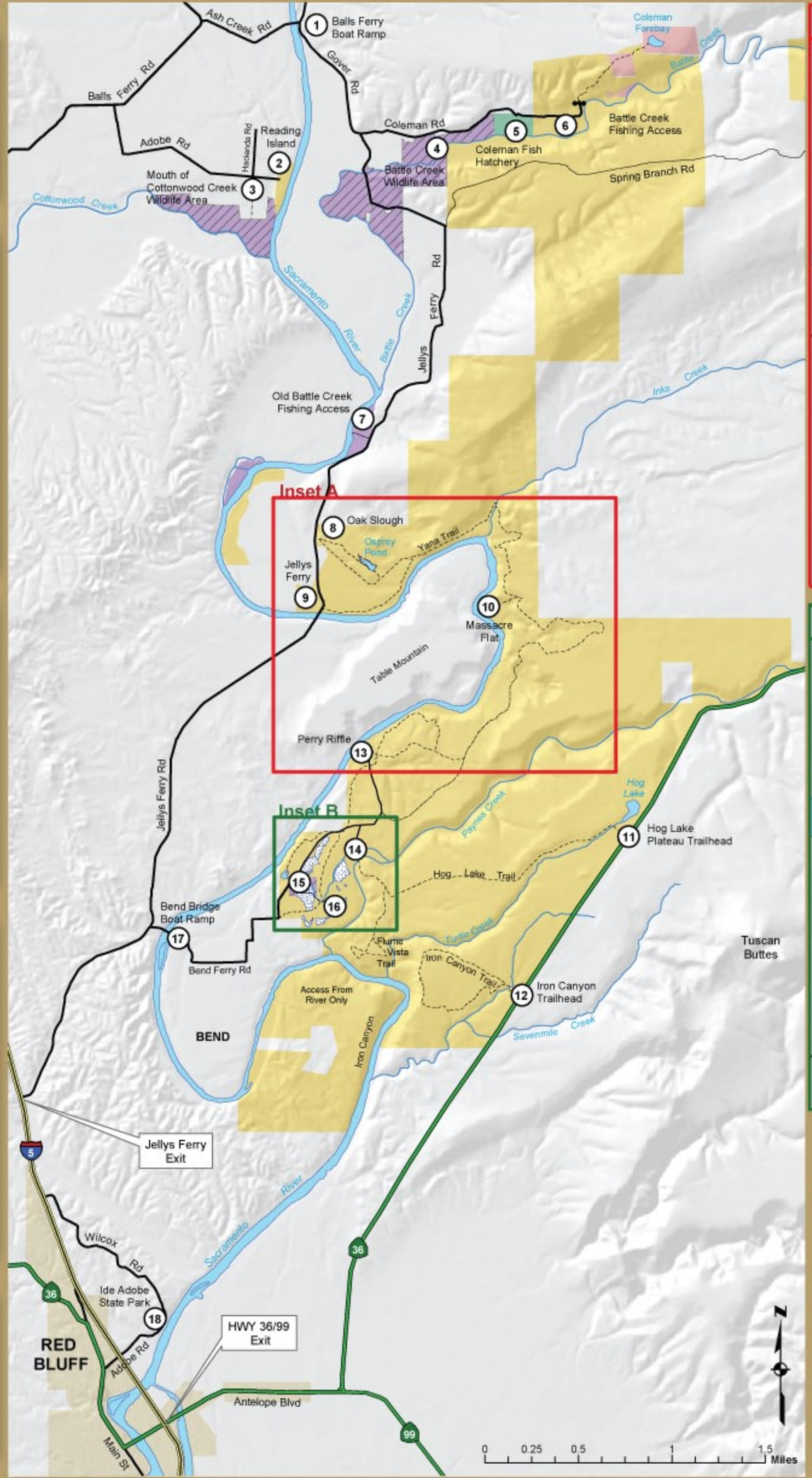


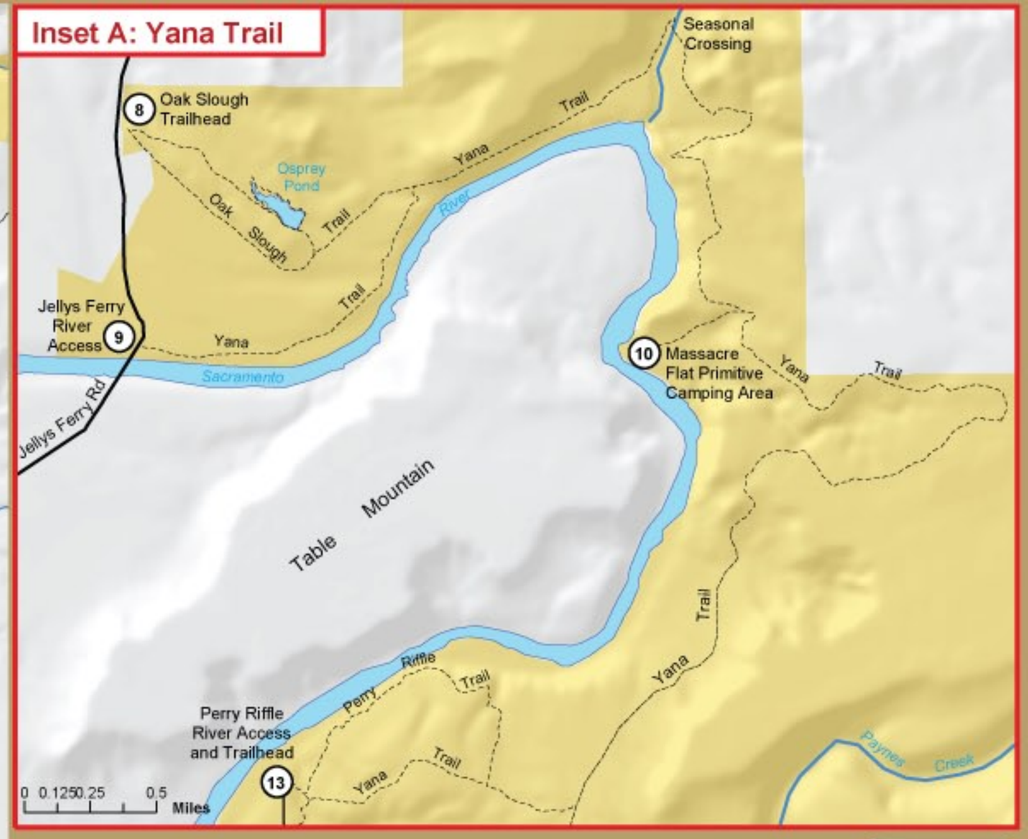


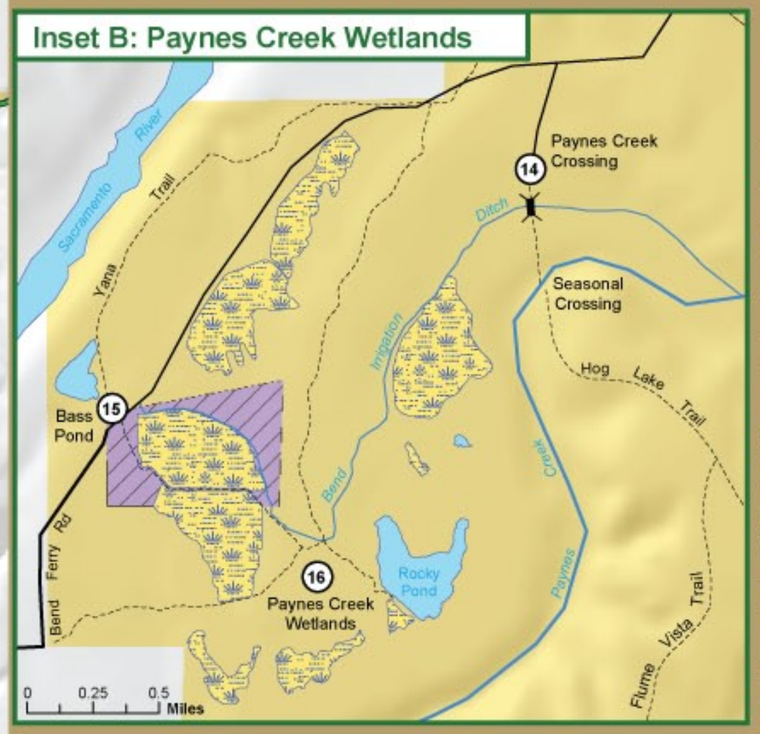


## Legend

- Interstate Highway
- State Highway
- Paved Road
- Gravel Road
- Unimproved Road
- Non-motorized Trail
- Gate
- Bridge
- Wetland
- Bureau of Land Management (BLM)
- CA Department of Fish and Game (DFG)
- CA State Lands Commission
- Pacific Gas and Electric (PG&E)
- U.S. Fish and Wildlife Services (USFWS)

| | RECREATIONAL FACILITIES | Parking | Bulletin Board | Trailhead | Fishing | Developed Boat Ramp | Primitive Boat Ramp | Visitor Center | Camping | Restroom | Picnic Table | GPS Coordinates (Geographic Coordinate System: WGS-84, decimal-minute format) |
|---|---|---|---|---|---|---|---|---|---|---|---|---|
| 1 | Balls Ferry Boat Ramp | • | • | | • | • | | | | • | | 40° 25.048' N, 122° 11.557' W |
| 2 | Reading Island River Access and Group Campground (by permit only) | • | • | | • | | • | | • | • | • | 40° 23.170' N, 122° 11.841' W |
| 3 | Mouth of Cottonwood Creek Wildlife Area | • | | | | | | | | | | 40° 23.491' N, 122° 12.174' W |
| 4 | Battle Creek Wildlife Area | • | • | • | | | | | | • | • | 40° 23.926' N, 122° 09.765' W |
| 5 | Coleman Fish Hatchery | • | • | | | | | • | | • | • | 40° 24.096' N, 122° 08.702' W |
| 6 | Battle Creek Fishing Access | • | | | • | | | | | | | 40° 24.104' N, 122° 07.817' W |
| 7 | Old Battle Creek Fishing Access | • | | | • | | • | | | | | 40° 20.825' N, 122° 10.941' W |
| 8 | Oak Slough Trailhead | • | • | • | • | | | | | | | 40° 19.815' N, 122° 11.408' W |
| 9 | Jellys Ferry River Access | • | • | • | • | | • | | | • | • | 40° 19.066' N, 122° 11.336' W |
| 10 | Massacre Flat Primitive Camping Area | | | | • | | | | • | • | | 40° 18.999' N, 122° 09.101' W |
| 11 | Hog Lake Plateau Trailhead | • | • | • | | | | | | | | 40° 16.755' N, 122° 07.326' W |
| 12 | Iron Canyon Trailhead | • | • | • | | | | | | | | 40° 15.029' N, 122° 08.859' W |
| 13 | Perry Riffle River Access and Trailhead | • | • | • | • | | | | | • | • | 40° 17.673' N, 122° 10.709' W |
| 14 | Paynes Creek Crossing Trailhead | • | • | • | | | | | | | | 40° 16.682' N, 122° 10.907' W |
| 15 | Bass Pond Trailhead | • | • | • | • | | | | | • | • | 40° 16.333' N, 122° 11.796' W |
| 16 | Paynes Creek Wetlands | • | | • | • | | | | | | | 40° 16.319' N, 122° 11.774' W |
| 17 | Bend Bridge Boat Ramp | • | | | • | • | | | | • | • | 40° 15.779' N, 122° 13.374' W |
| 18 | William B. Ide Adobe State Historic Park | • | • | | • | | | • | | • | • | 40° 11.791' N, 122° 13.553' W |