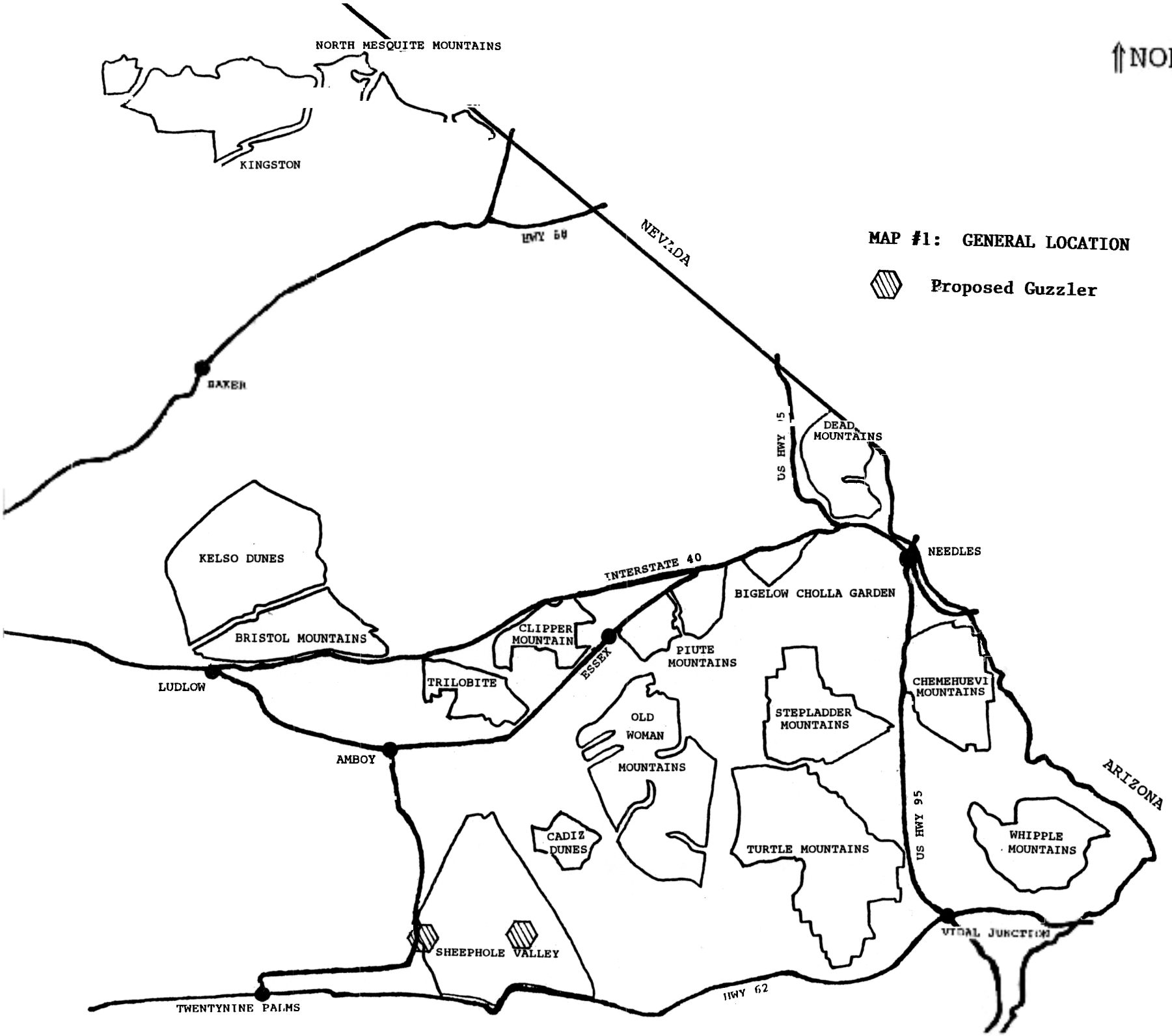

MAP #1: GENERAL LOCATION

Proposed Guzzler

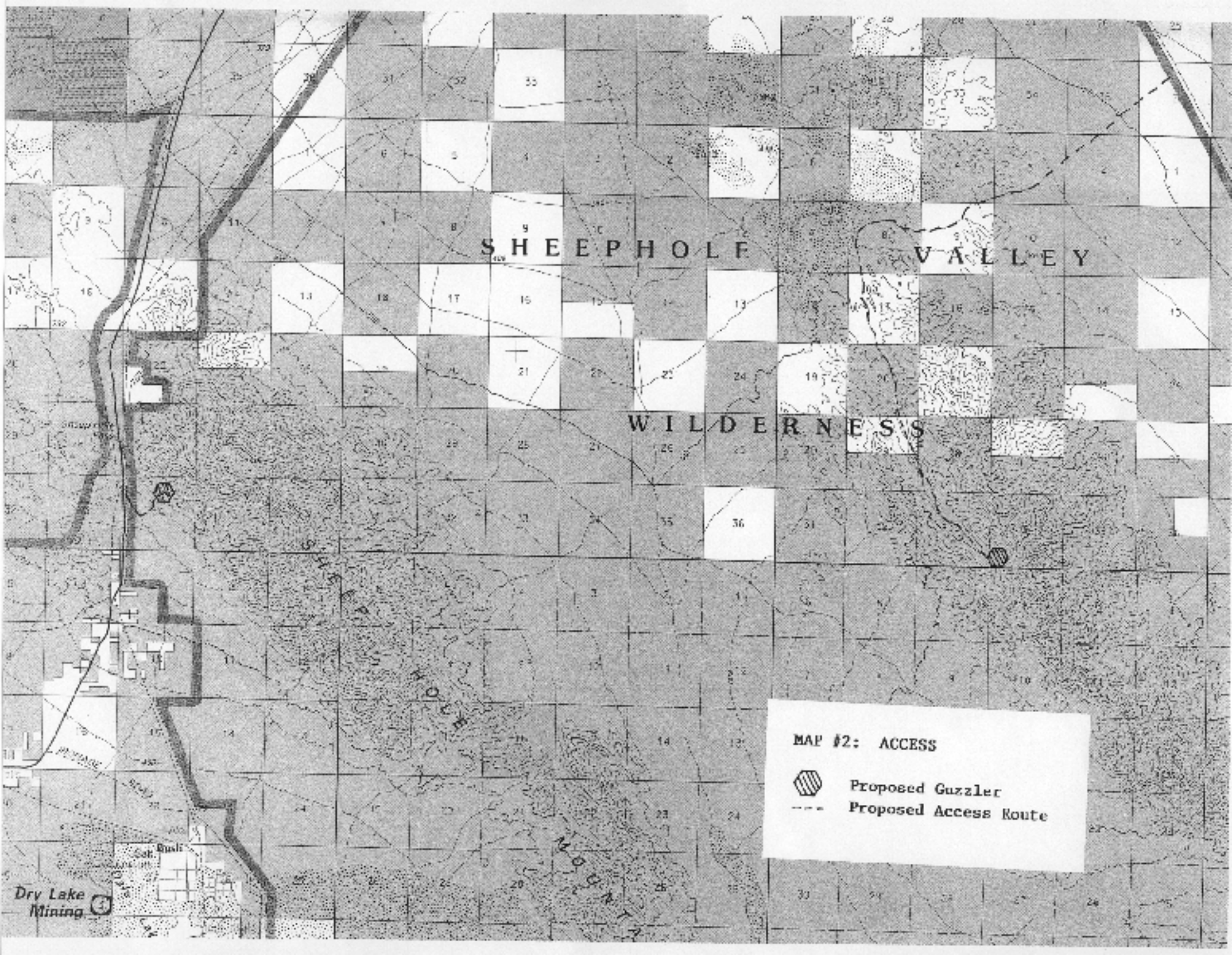
SHEEPHOLE VALLEY
WILDERNESS
MAP #2: ACCESS
Proposed Guzzler
Proposed Access Route
Dry Lake Mining

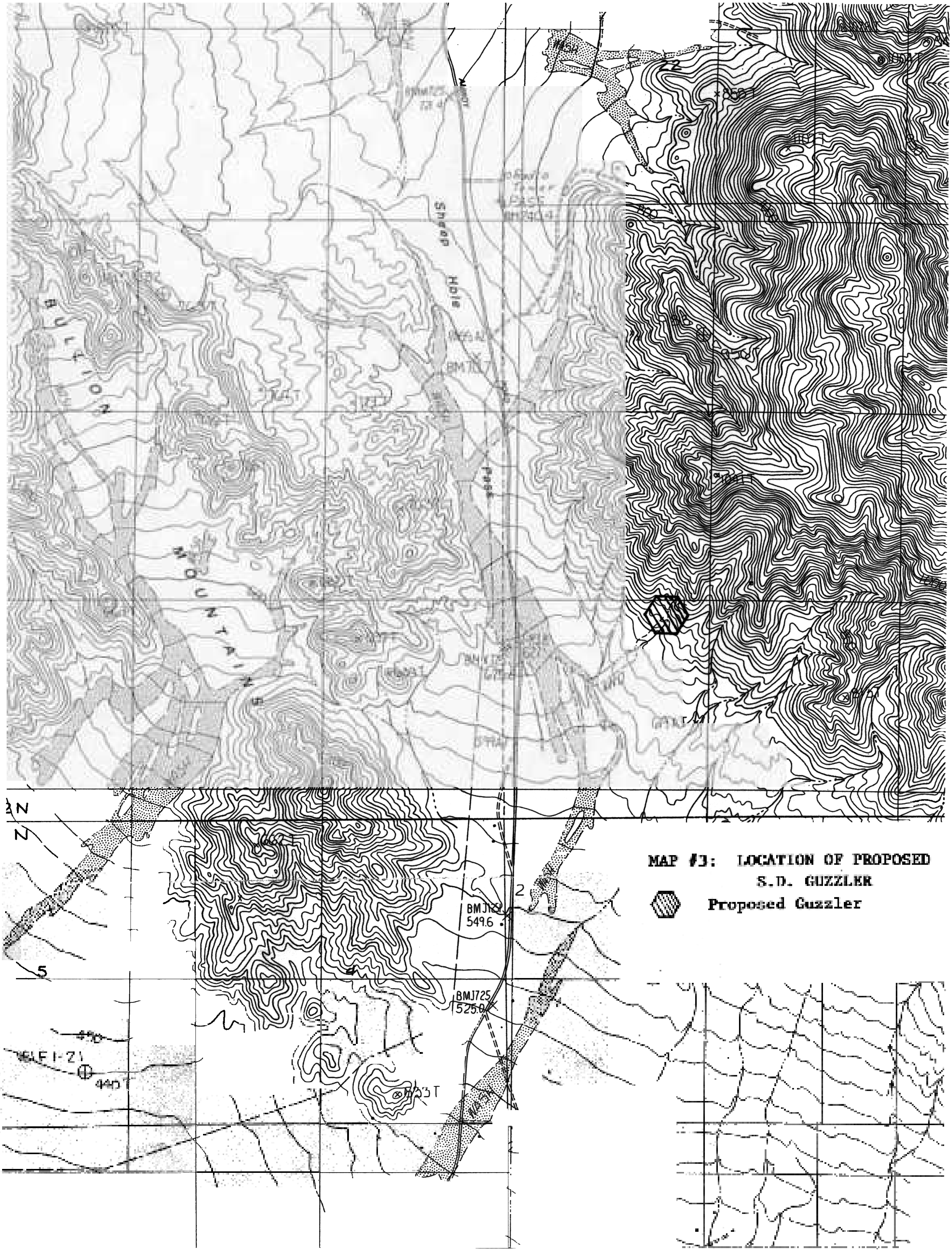

MAP #3: LOCATION OF PROPOSED S.D. GUZZLER

Proposed Guzzler

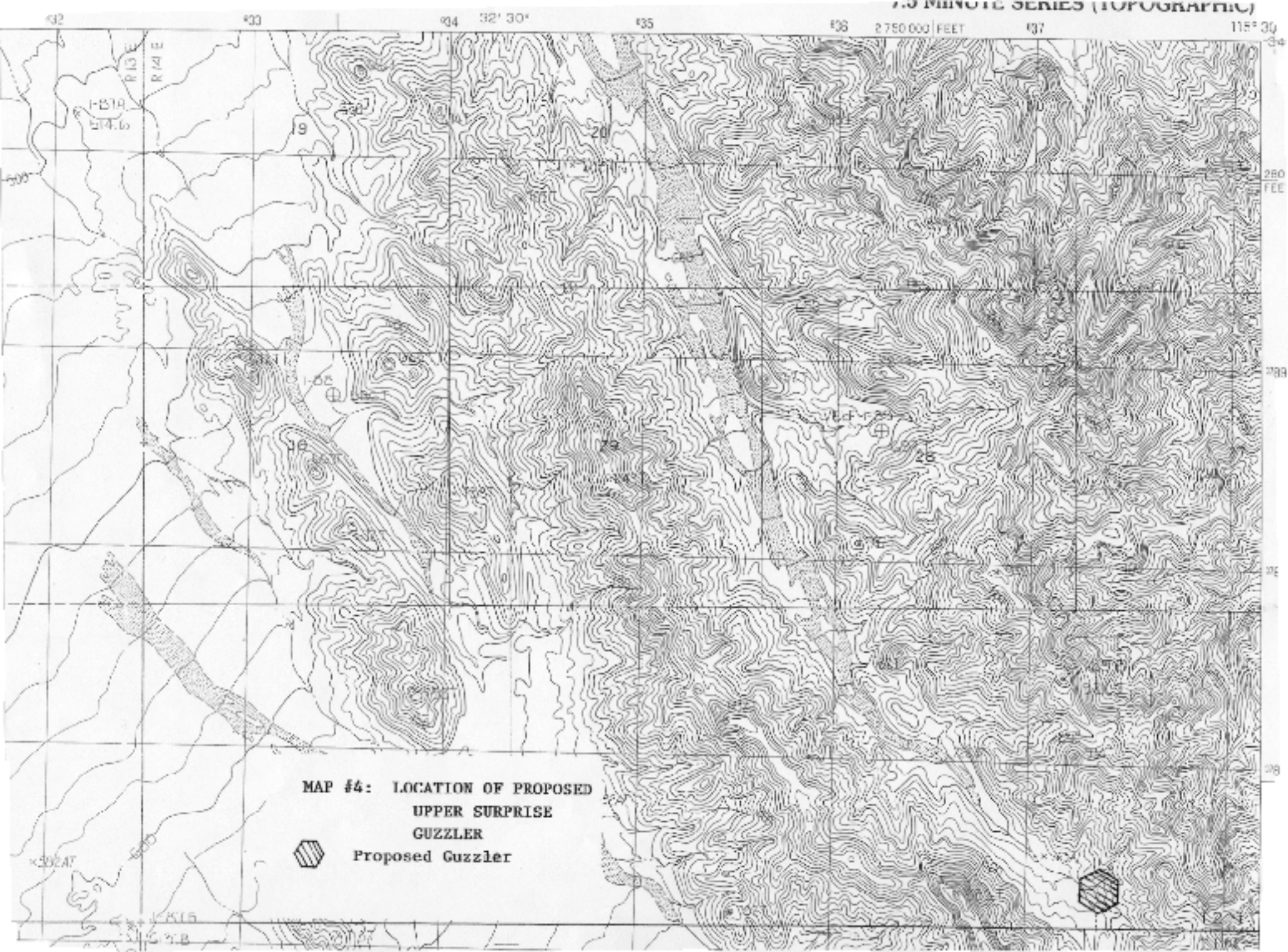
7.5 MINUTE SERIES (TOPOGRAPHIC)
R13 W
R14 E
MAP #4: LOCATION OF PROPOSED
UPPER SURPRISE
GUZZLER
Proposed Guzzler

MAP #5

Sheephole Valley Wilderness Area
Water Developments

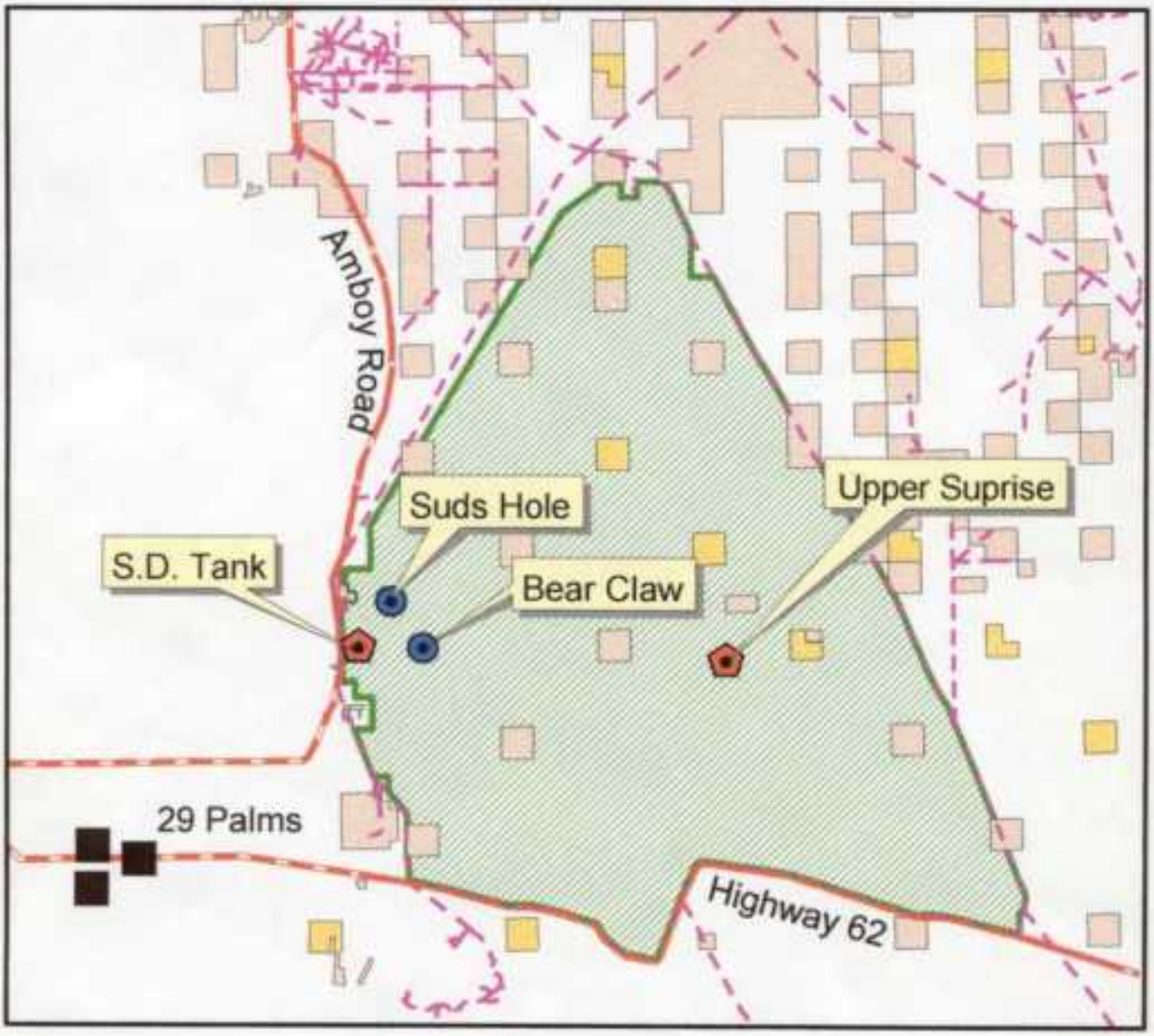

Legend

Big Game Guzzlers

- Proposed Action
- Existing
- Paved Highways & Roads
- Routes of Travel (Neco)
- Wilderness Boundary
- Private & State Lands
  - Private
  - State

N

5 0 5 10 Miles

MAP # 6

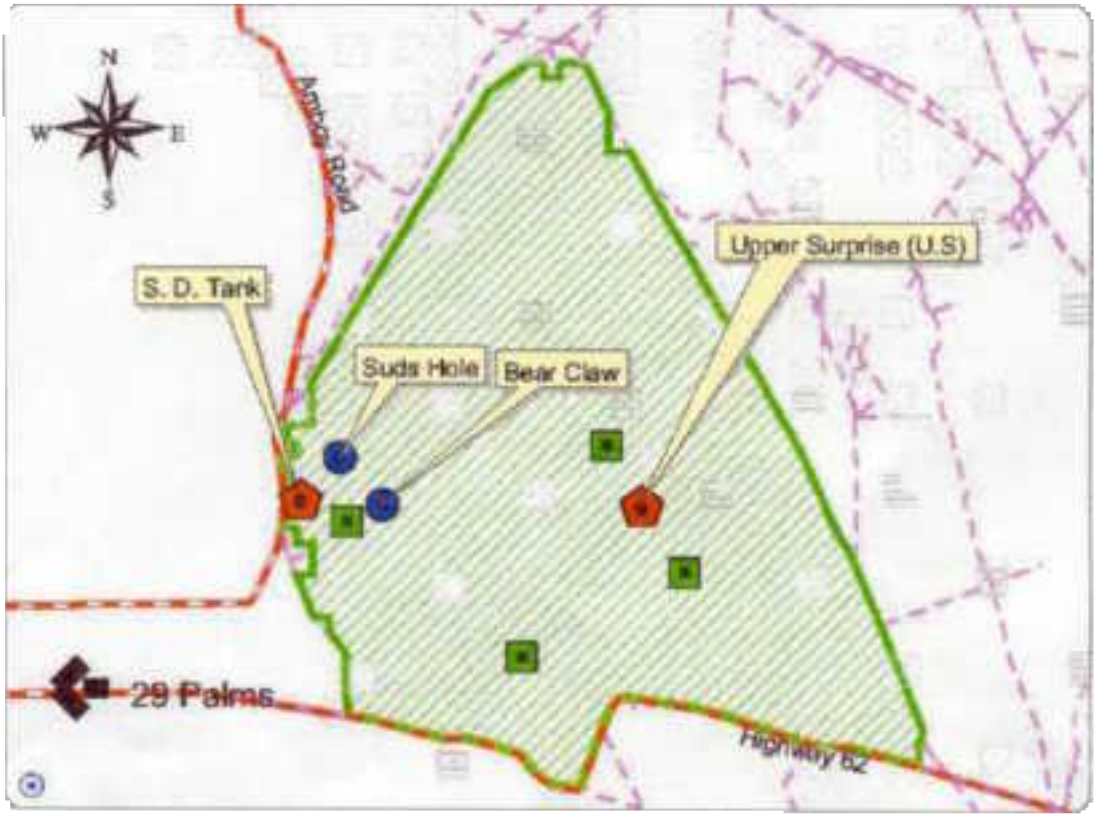
N
W
E
S
Amboy Road
S. D. Tank
Suds Hole
Bear Claw
Upper Surprise (U.S)
29 Palms
Highway 62


Sheephole Valley Wilderness Area / Water Developments
Big Game Guzzlers
Proposed Areas
Existing
Future Sites
Paved Highways & Roads
Wilderness Boundary
Private and State Lands
Private
State


6
0
6
12 Miles