Appendix L

Travel Management
Route of Travel Inventory Maps

South Coast Resource Management Plan
Route Inventory

Acton

BLM DRG Quad based on
USGS 1:24,000 Quadrangles

Acton

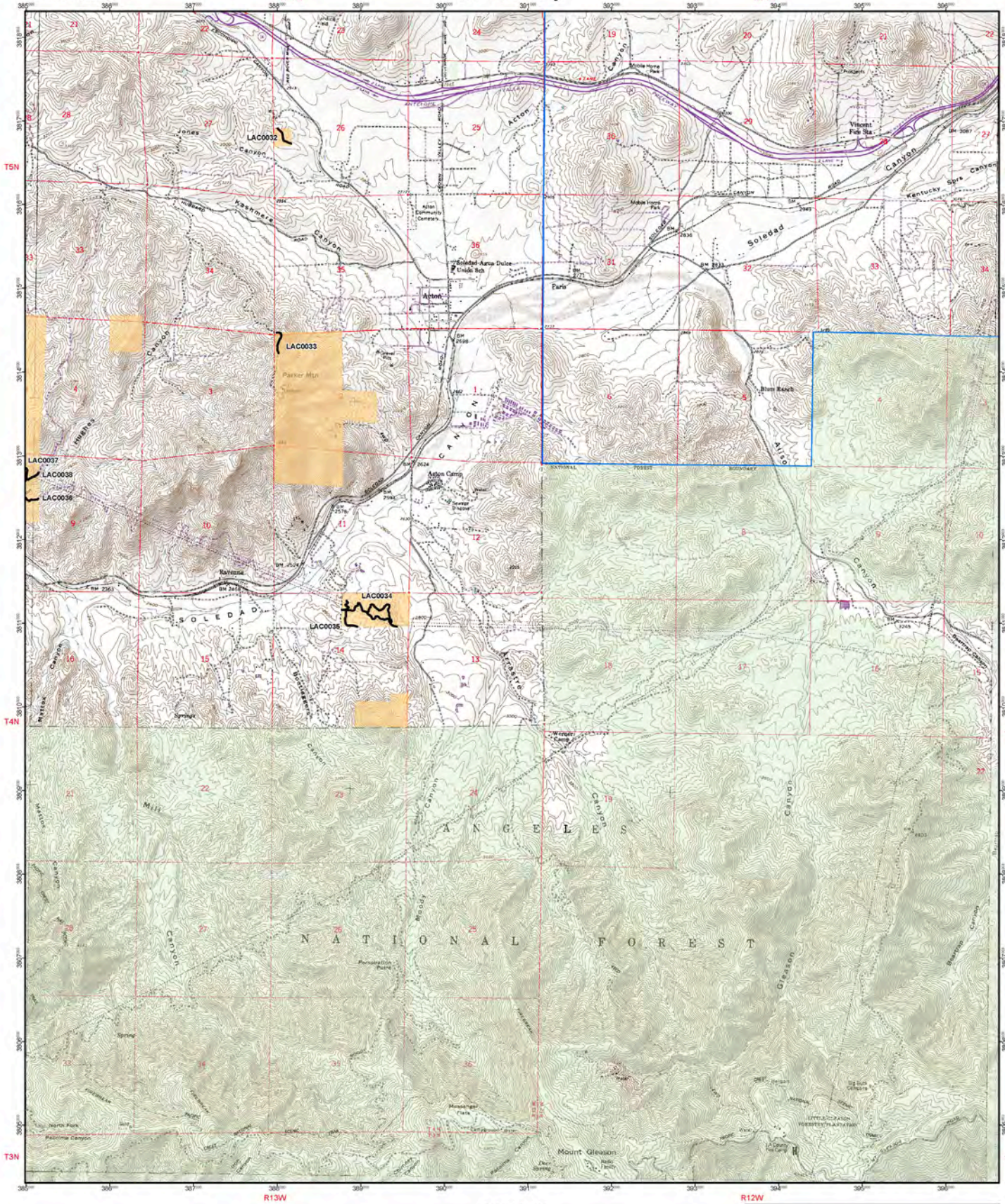

Adjoining 7.5" Quadrangle Names

1	2	3
4		5
6	7	8

1. Sleepy Valley
2. Ritter Ridge
3. Palmdale
4. Agua Dulce
5. Pacifico Mountain
6. Sunland
7. Condor Peak
8. Chilao Flat

SCALE 1:24 000

0 0.5 1 2 Kilometers
0 2,000 4,000 6,000 8,000 10,000 Feet
0 0.5 1 2 Miles

SCRMP Land Status

- Bureau of Land Management
- US Forest Service
- Military
- State
- County/State/Regional
- Private/Other
- Indian Land or Reservation
- BLM Wilderness
- USFS Wilderness
- SCRMP Boundary

Agua Dulce

BLM DRG Quad based on
USGS 1:24,000 Quadrangles

South Coast Resource Management Plan
Route Inventory

Agua Dulce

Aguanga

BLM DRG Quad based on
USGS 1:24,000 Quadrangles

South Coast Resource Management Plan
Route Inventory

Aguanga

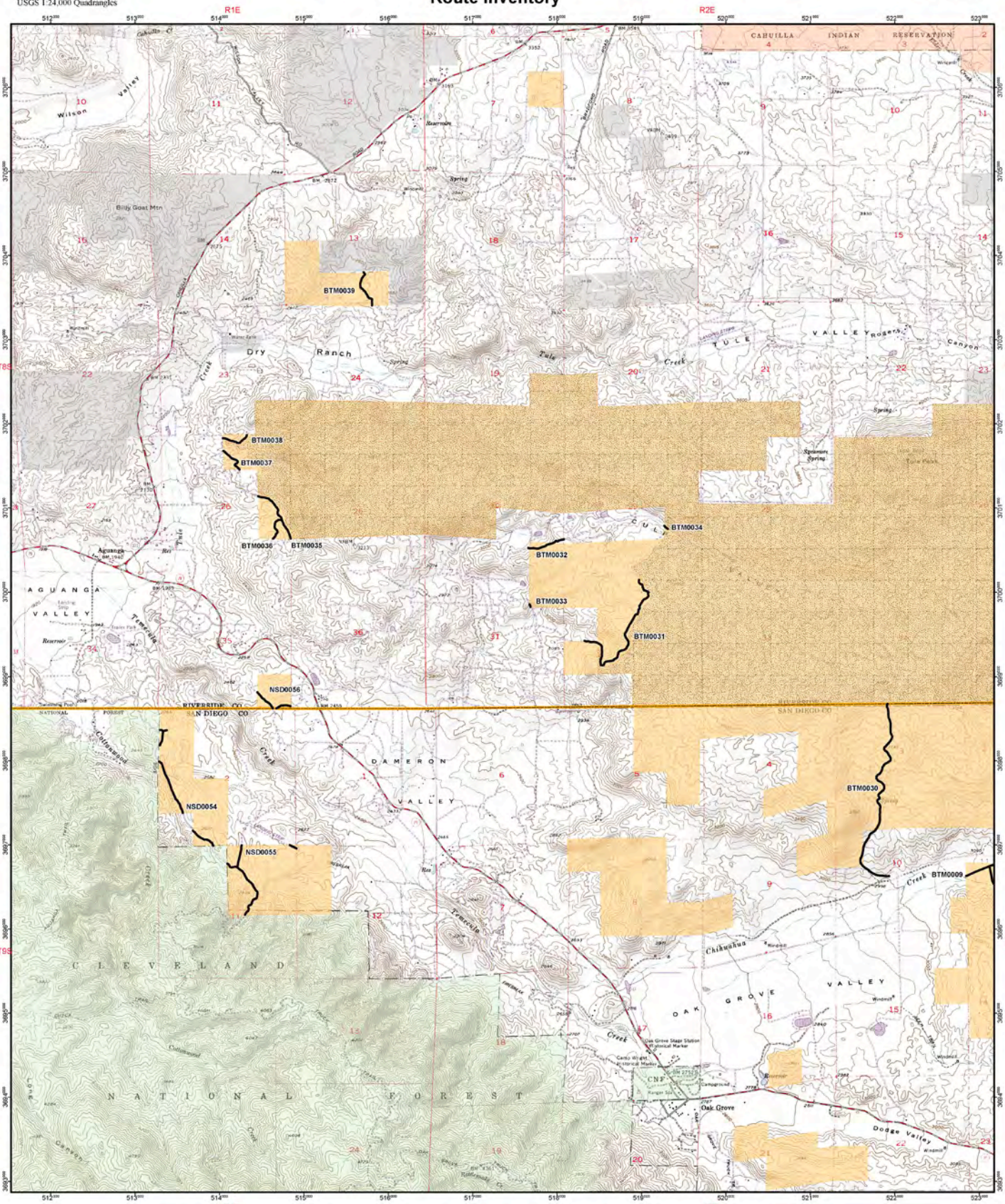

Adjoining 7.5" Quadrangle Names

1	2	3
4		5
6	7	8

1. Sage
2. Cahuilla Mountain
3. Anza
4. Vail Lake
5. Beauty Mountain
6. Boucher Hill
7. Palomar Observatory
8. Warner Springs

SCALE 1:24 000

0 0.5 1 2 Kilometers
0 2,000 4,000 6,000 8,000 10,000 Feet
0 0.5 1 2 Miles

SCRMP Land Status

- Bureau of Land Management
- US Forest Service
- Military
- State
- County/State/Regional
- Private/Other
- Indian Land or Reservation
- National Wildlife Refuges
- BLM Wilderness
- USFS Wilderness
- County Lines

Alberhill

BLM DRG Quad based on
USGS 1:24,000 Quadrangles

South Coast Resource Management Plan
Route Inventory

Alberhill

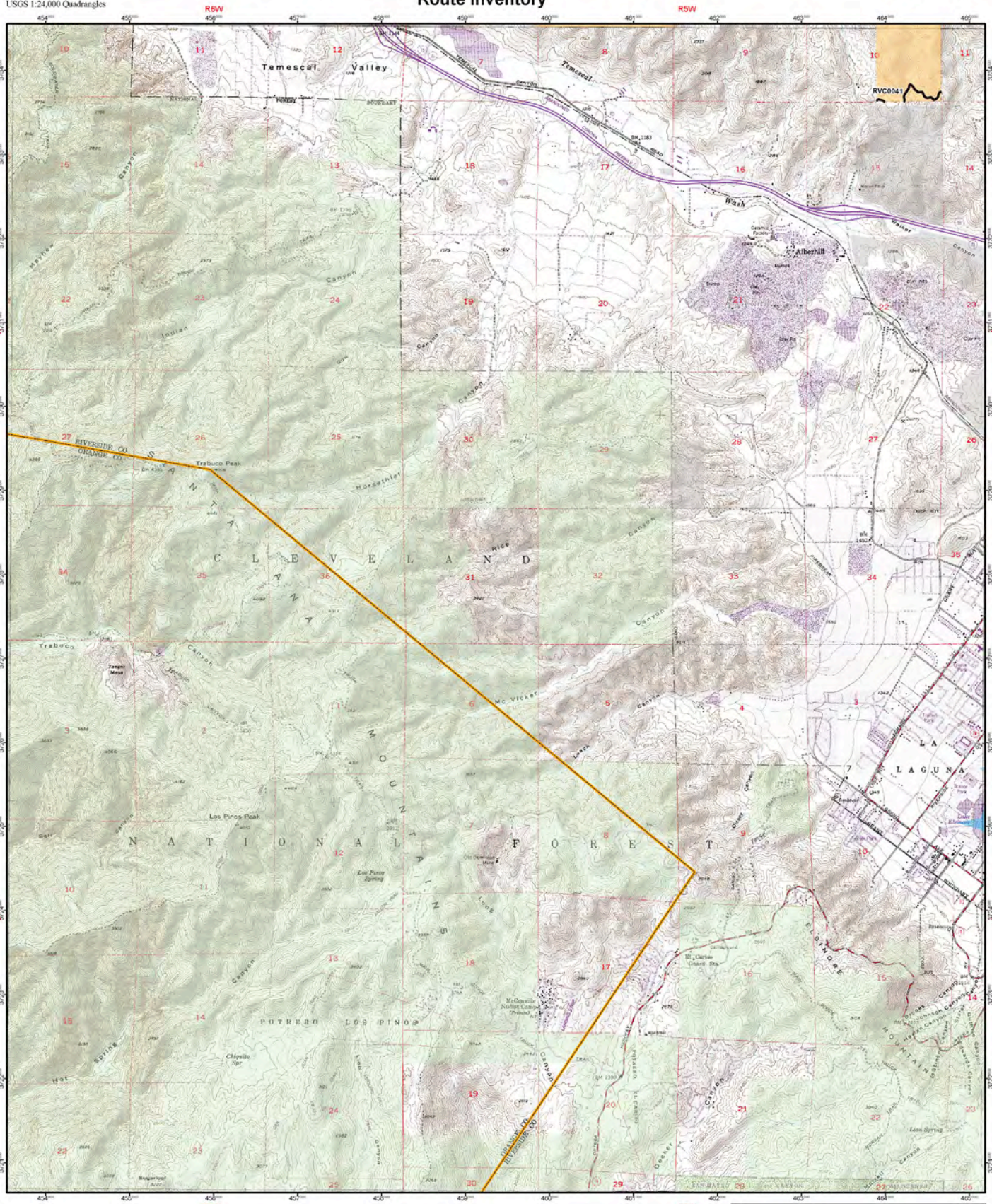

SCALE 1:24 000

0 0.5 1 2 Kilometers
0 2,000 4,000 6,000 8,000 10,000 Feet
0 0.5 1 2 Miles

Adjoining 7.5" Quadrangle Names

1	2	3
4		5
6	7	8

1. Corona South
2. Lake Mathews
3. Steele Peak
4. Santiago Peak
5. Lake Elsinore
6. Canada Gobernadora
7. Sitton Peak
8. Wildomar

SCRMP Land Status

- Bureau of Land Management
- US Forest Service
- Military
- State
- County/State/Regional
- Private/Other
- Indian Land or Reservation
- National Wildlife Refuges
- BLM Wilderness
- USFS Wilderness
- County Lines
- BLM Routes

Alpine

BLM DRG Quad based on
USGS 1:24,000 Quadrangles

South Coast Resource Management Plan
Route Inventory

Alpine

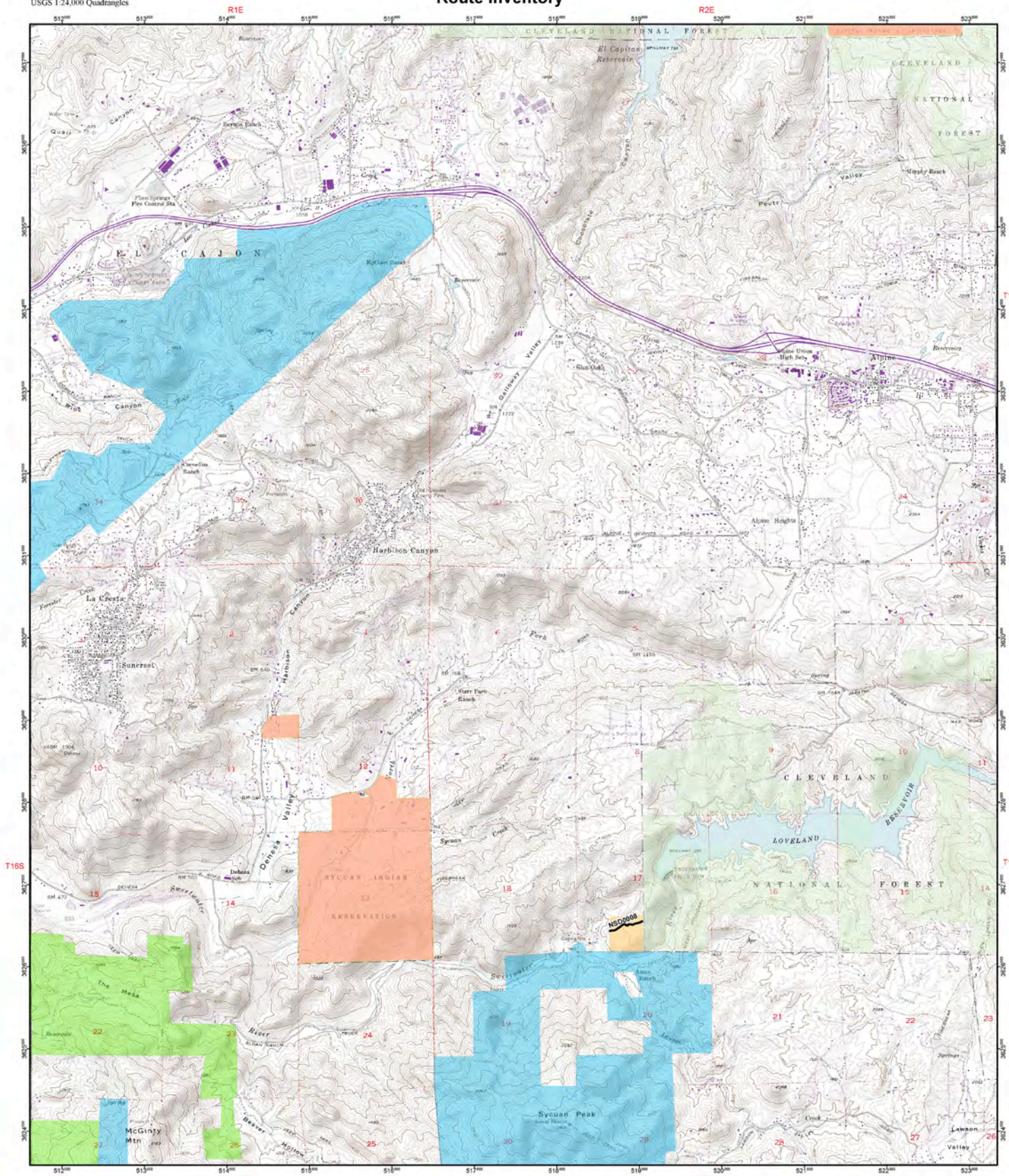

Adjoining 7.5" Quadrangle Names

1	2	3
4		5
6	7	8

1. San Vicente Reservoir
2. El Cajon Mountain
3. Tule Springs
4. El Cajon
5. Viejas Mountain
6. Jamul Mountains
7. Dulzura
8. Barrett Lake

SCALE 1:24 000

0 0.5 1 2 Kilometers
0 2,000 4,000 6,000 8,000 10,000 Feet
0 0.5 1 2 Miles

SCRMP Land Status

- Bureau of Land Management
- US Forest Service
- Military
- State
- County/State/Regional
- Private/Other
- Indian Land or Reservation
- National Wildlife Refuges
- BLM Wilderness
- USFS Wilderness
- BLM Routes

Anza

BLM DRG Quad based on USGS 1:24,000 Quadrangles

South Coast Resource Management Plan
Route Inventory

Anza

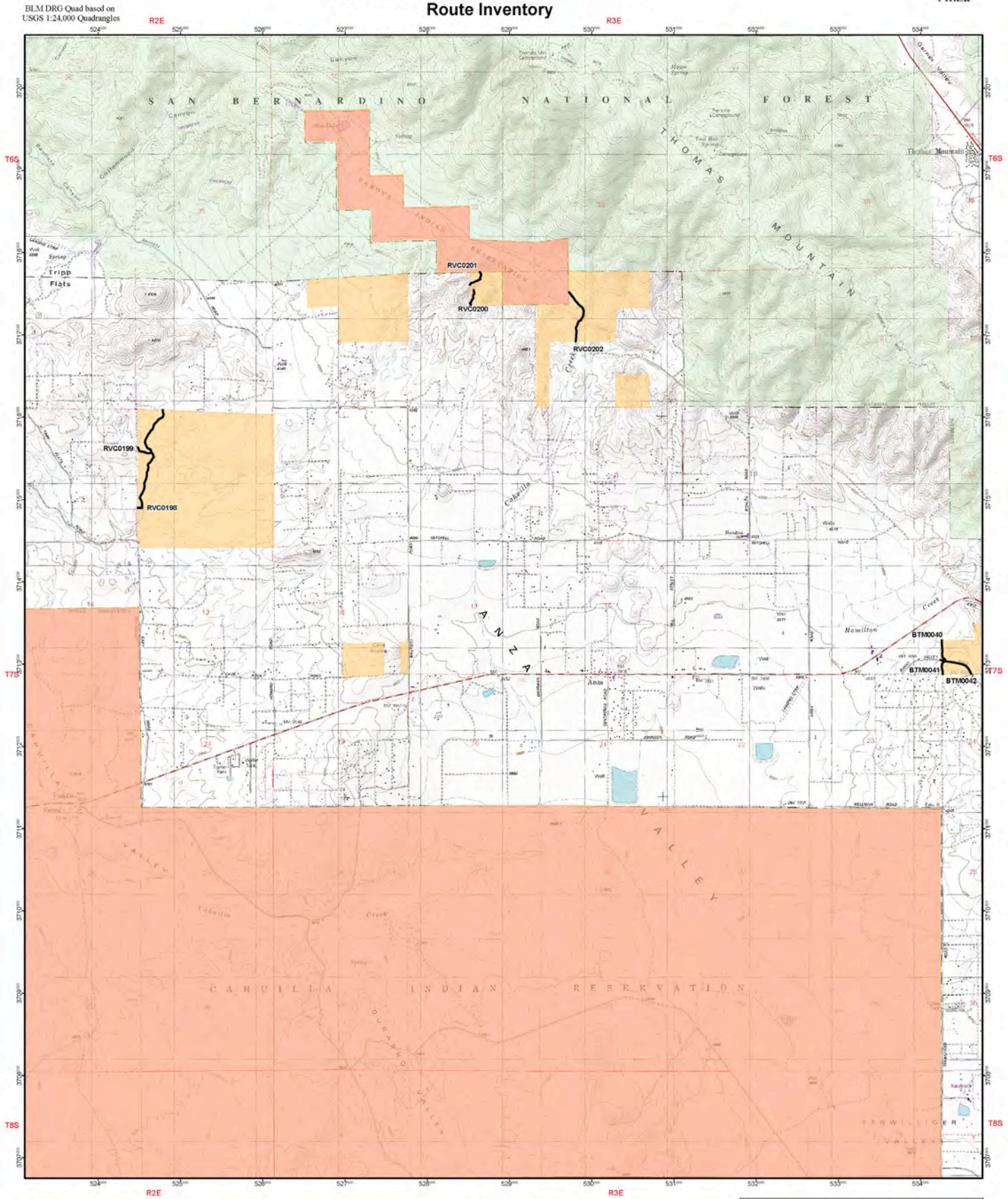

SCALE 1:24 000

0 0.5 1 2 Kilometers

0 2,000 4,000 6,000 8,000 10,000 Feet

0 0.5 1 2 Miles

Adjoining 7.5" Quadrangle Names

1	2	3
4		5
6	7	8

1. Blackburn Canyon
2. Idyllwild
3. Palm View Peak
4. Cahuilla Mountain
5. Butterfly Peak
6. Aguanga
7. Beauty Mountain
8. Bucksnort Mountain

SCRMP Land Status

- Bureau of Land Management
- US Forest Service
- Military
- State
- County/State/Regional
- Private/Other
- Indian Land or Reservation
- National Wildlife Refuges
- BLM Wilderness
- USFS Wilderness
- BLM Routes

Bachelor Mountain

BLM DRG Quad based on
USGS 1:24,000 Quadrangles

South Coast Resource Management Plan
Route Inventory

Bachelor Mountain

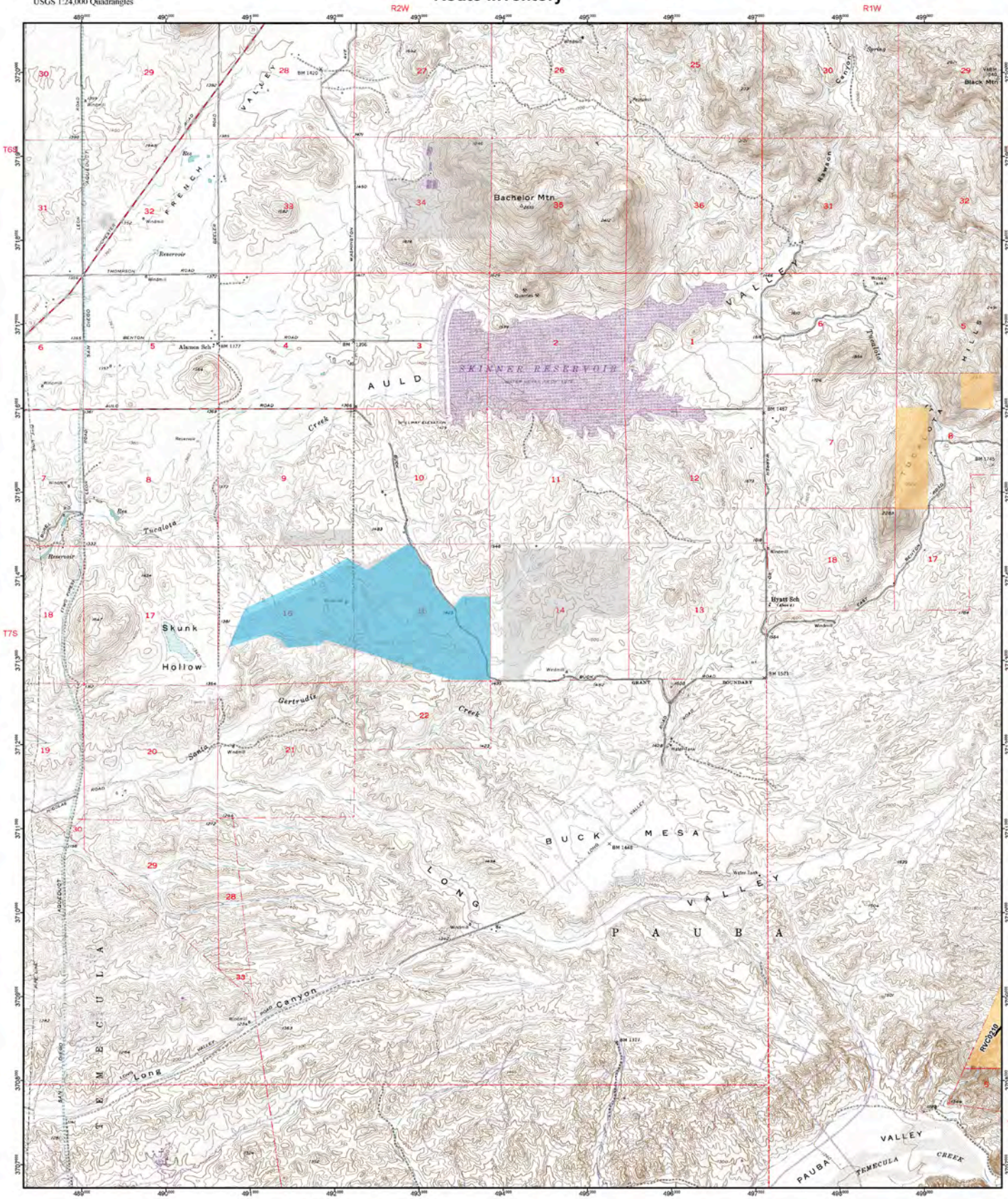

Adjoining 7.5" Quadrangle Names

1	2	3
4		5
6	7	8

1. Romoland
2. Winchester
3. Hemet
4. Murrieta
5. Sage
6. Temecula
7. Pechanga
8. Vail Lake

SCALE 1:24 000

0 0.5 1 2 Kilometers

0 2,000 4,000 6,000 8,000 10,000 Feet

0 0.5 1 2 Miles

SCRMP Land Status

- Bureau of Land Management
- US Forest Service
- Military
- State
- County/State/Regional
- Private/Other
- Indian Land or Reservation
- National Wildlife Refuges
- BLM Wilderness
- USFS Wilderness
- BLM Routes

Barrett Lake

BLM DRG Quad based on USGS 1:24,000 Quadrangles

South Coast Resource Management Plan
Route Inventory

Barrett Lake

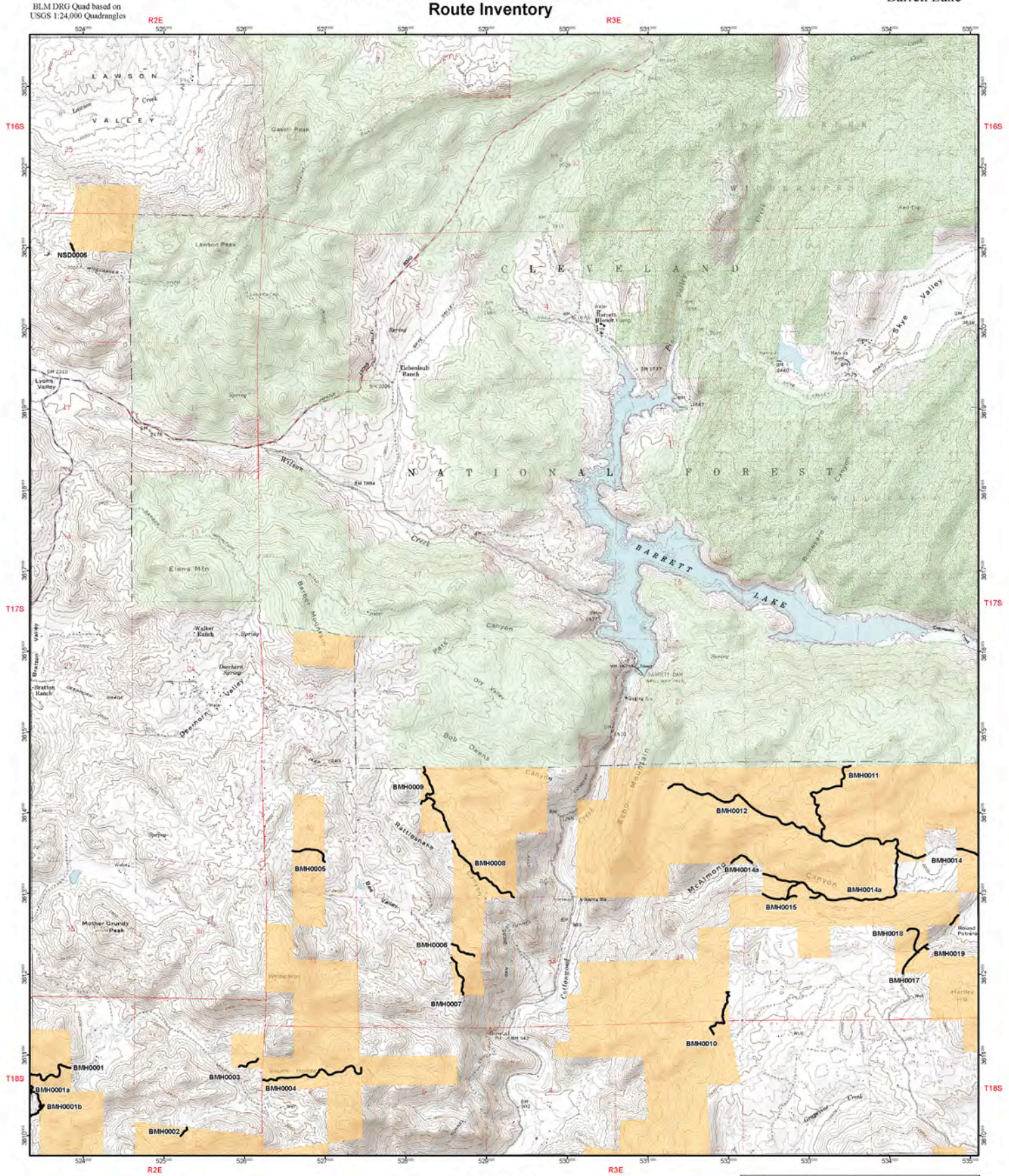

Adjoining 7.5" Quadrangle Names

1	2	3
4		5
6	7	8

1. Alpine
2. Viejas Mountain
3. Descanso
4. Dulzura
5. Morena Reservoir
6. Otay Mountain
7. Tecate
8. Potrero

SCALE 1:24 000

0 0.5 1 2 Kilometers

0 2,000 4,000 6,000 8,000 10,000 Feet

0 0.5 1 2 Miles

SCRMP Land Status

- Bureau of Land Management
- US Forest Service
- Military
- State
- County/State/Regional
- Private/Other
- Indian Land or Reservation
- National Wildlife Refuges
- BLM Wilderness
- USFS Wilderness
- BLM Routes

Beaumont

BLM DRG Quad based on
USGS 1:24,000 Quadrangles

South Coast Resource Management Plan
Route Inventory

Beaumont

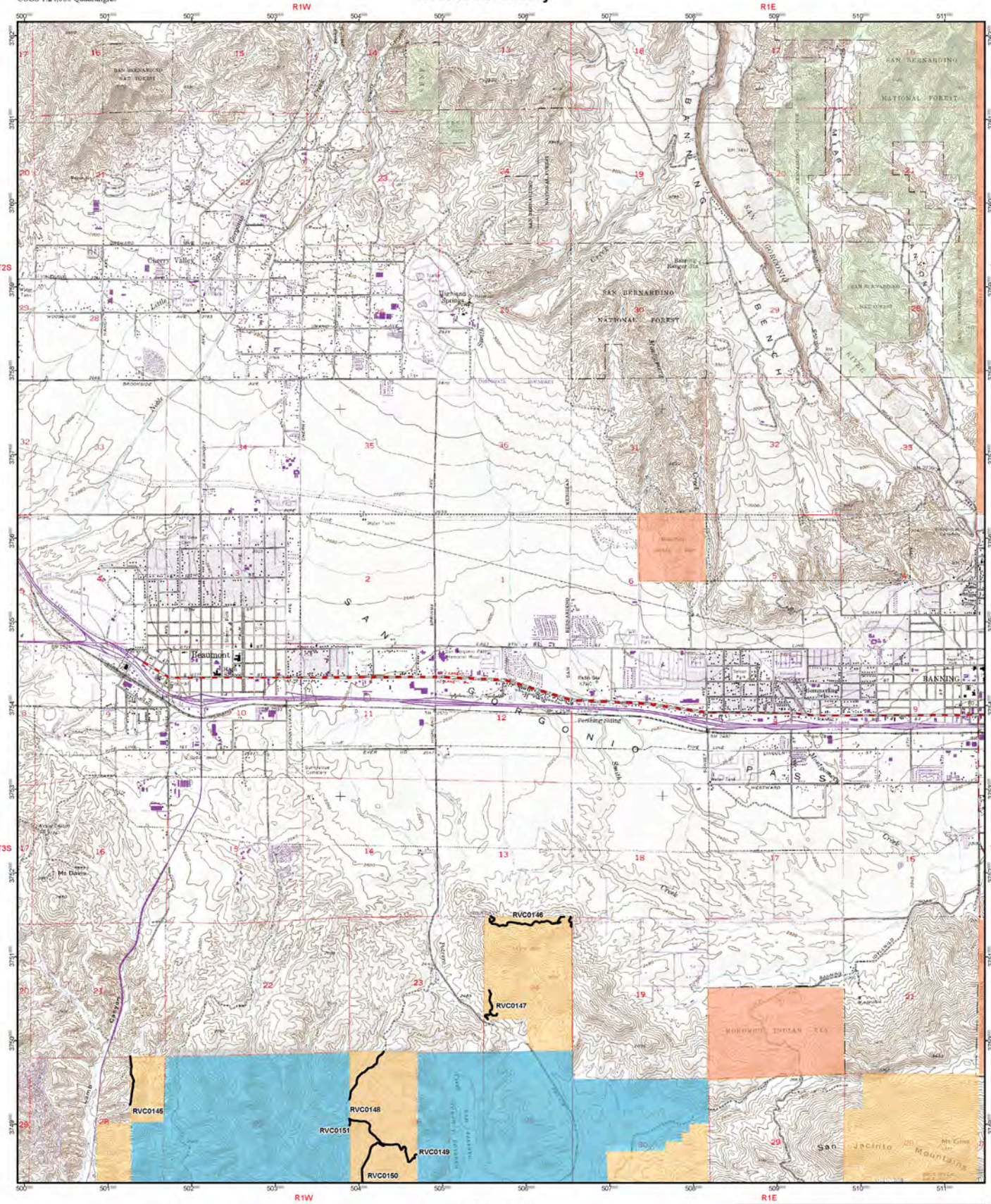

Adjoining 7.5" Quadrangle Names

1	2	3
4		5
6	7	8

1. Yucaipa
2. Forest Falls
3. San Gorgonio Mountain
4. El Casco
5. Calimesa
6. Lakeview
7. San Jacinto
8. Lake Fulmor

SCALE 1:24 000

0 0.5 1 2 Kilometers
0 2,000 4,000 6,000 8,000 10,000 Feet
0 0.5 1 2 Miles

SCRMP Land Status

- Bureau of Land Management
- US Forest Service
- Military
- State
- County/State/Regional
- Private/Other
- Indian Land or Reservation
- National Wildlife Refuges
- BLM Wilderness
- USFS Wilderness
- BLM Routes

Beauty Mountain

BLM DRG Quad based on
USGS 1:24,000 Quadrangles

South Coast Resource Management Plan
Route Inventory

Beauty Mountain

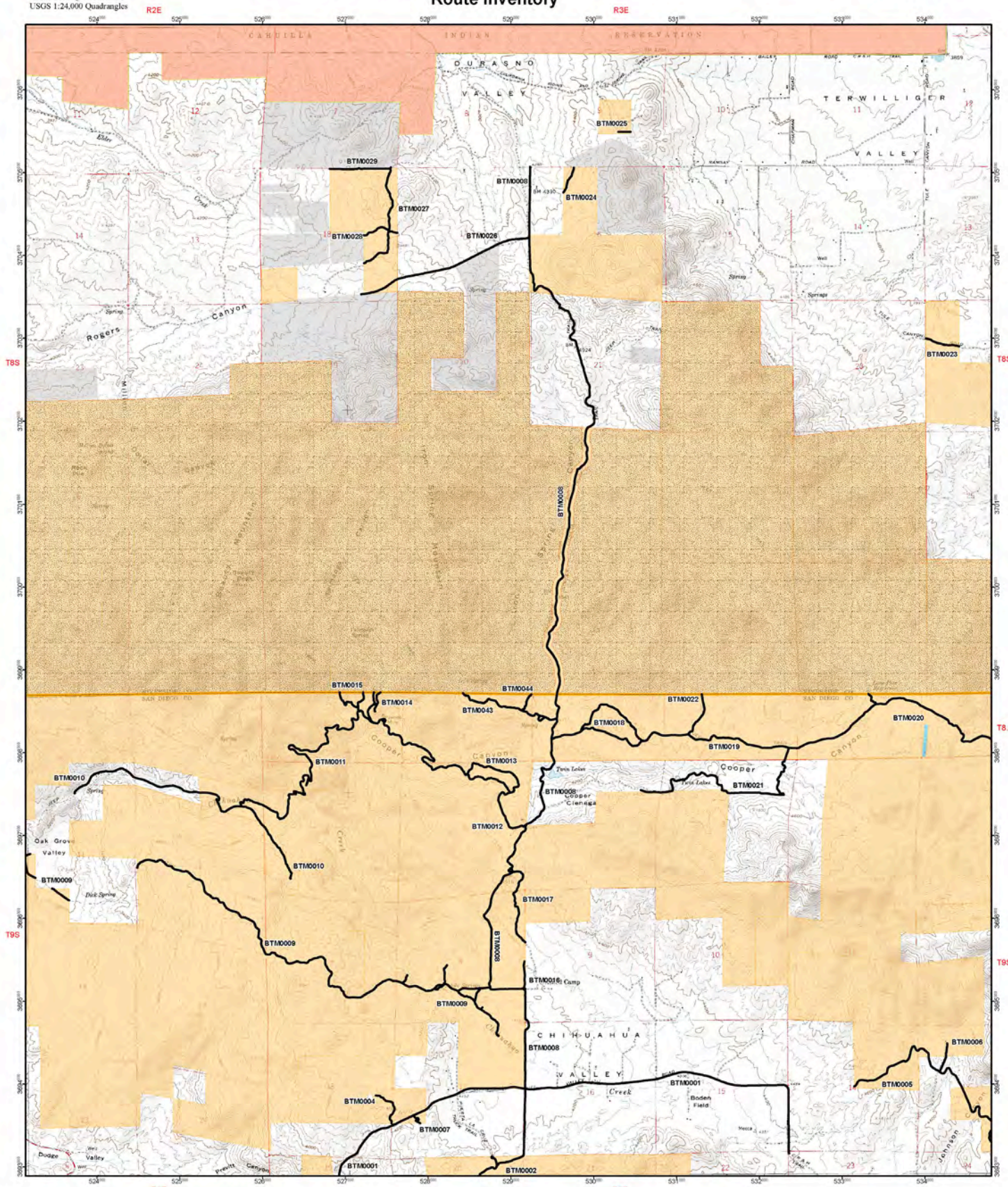

Adjoining 7.5" Quadrangle Names

1	2	3
4		5
6	7	8

1. Cahuilla Mountain
2. Anza
3. Butterfly Peak
4. Aguanga
5. Bucksnort Mountain
6. Palomar Observatory
7. Warner Springs
8. Hot Springs Mountain

SCALE 1:24 000

0 0.5 1 2 Kilometers
0 2,000 4,000 6,000 8,000 10,000 Feet
0 0.5 1 2 Miles

SCRMP Land Status

- Bureau of Land Management
- US Forest Service
- Military
- State
- County/State/Regional
- Private/Other
- Indian Land or Reservation
- National Wildlife Refuges
- BLM Wilderness
- USFS Wilderness
- County Lines
- BLM Routes

Blackburn Canyon

BLM DRG Quad based on
USGS 1:24,000 Quadrangles

South Coast Resource Management Plan
Route Inventory

Blackburn Canyon

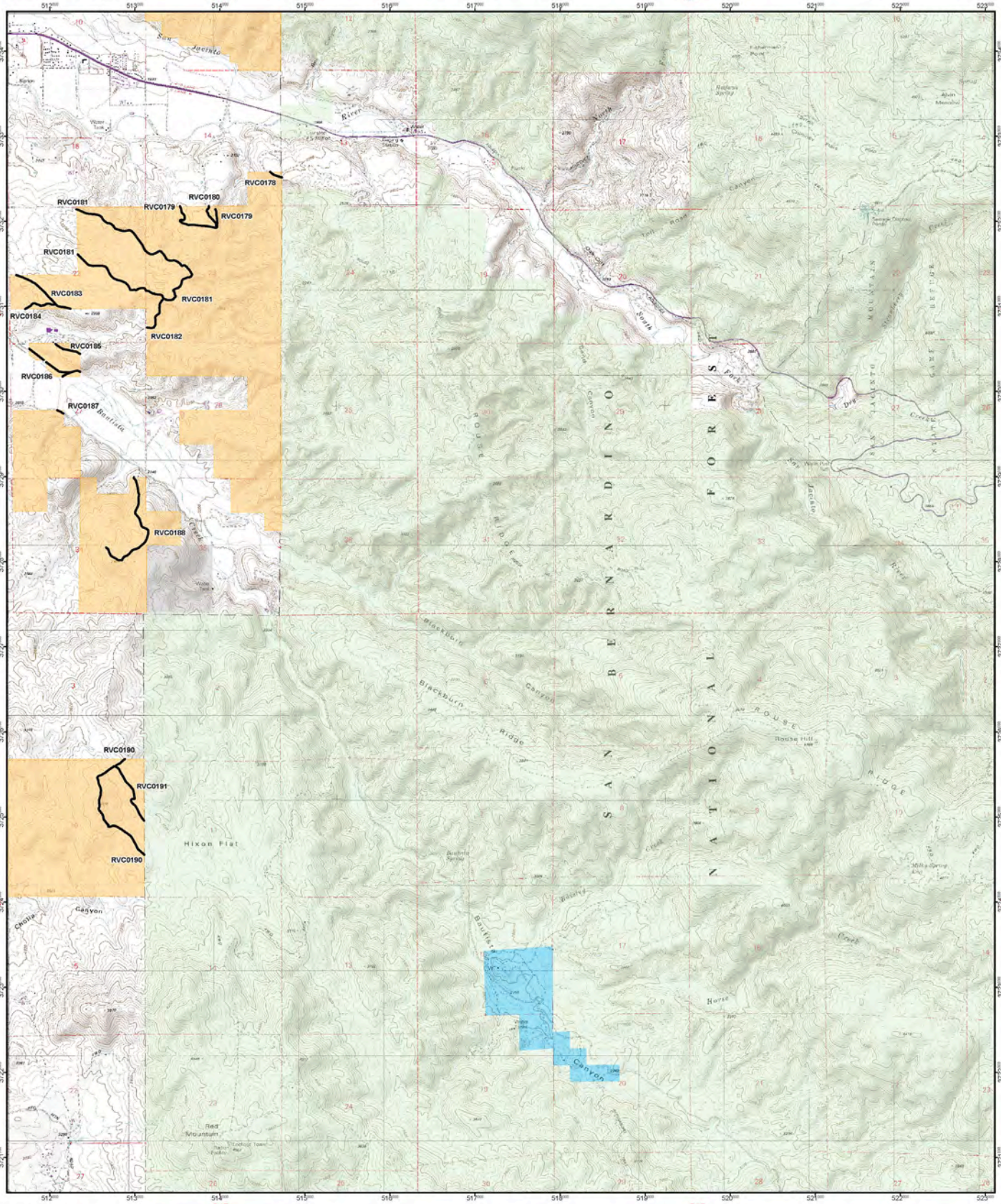

Adjoining 7.5" Quadrangle Names

1	2	3
4		5
6	7	8

1. San Jacinto
2. Lake Fulmor
3. San Jacinto Peak
4. Hemet
5. Idyllwild
6. Sage
7. Caballa Mountain
8. Anza

SCALE 1:24 000

0 0.5 1 2 Kilometers
0 2,000 4,000 6,000 8,000 10,000 Feet
0 0.5 1 2 Miles

SCRMP Land Status

- Bureau of Land Management
- US Forest Service
- Military
- State
- County/State/Regional
- Private/Other
- Indian Land or Reservation
- National Wildlife Refuges
- BLM Wilderness
- USFS Wilderness
- BLM Routes

Boucher Hill

BLM DRG Quad based on
USGS 1:24,000 Quadrangles

South Coast Resource Management Plan
Route Inventory

Boucher Hill

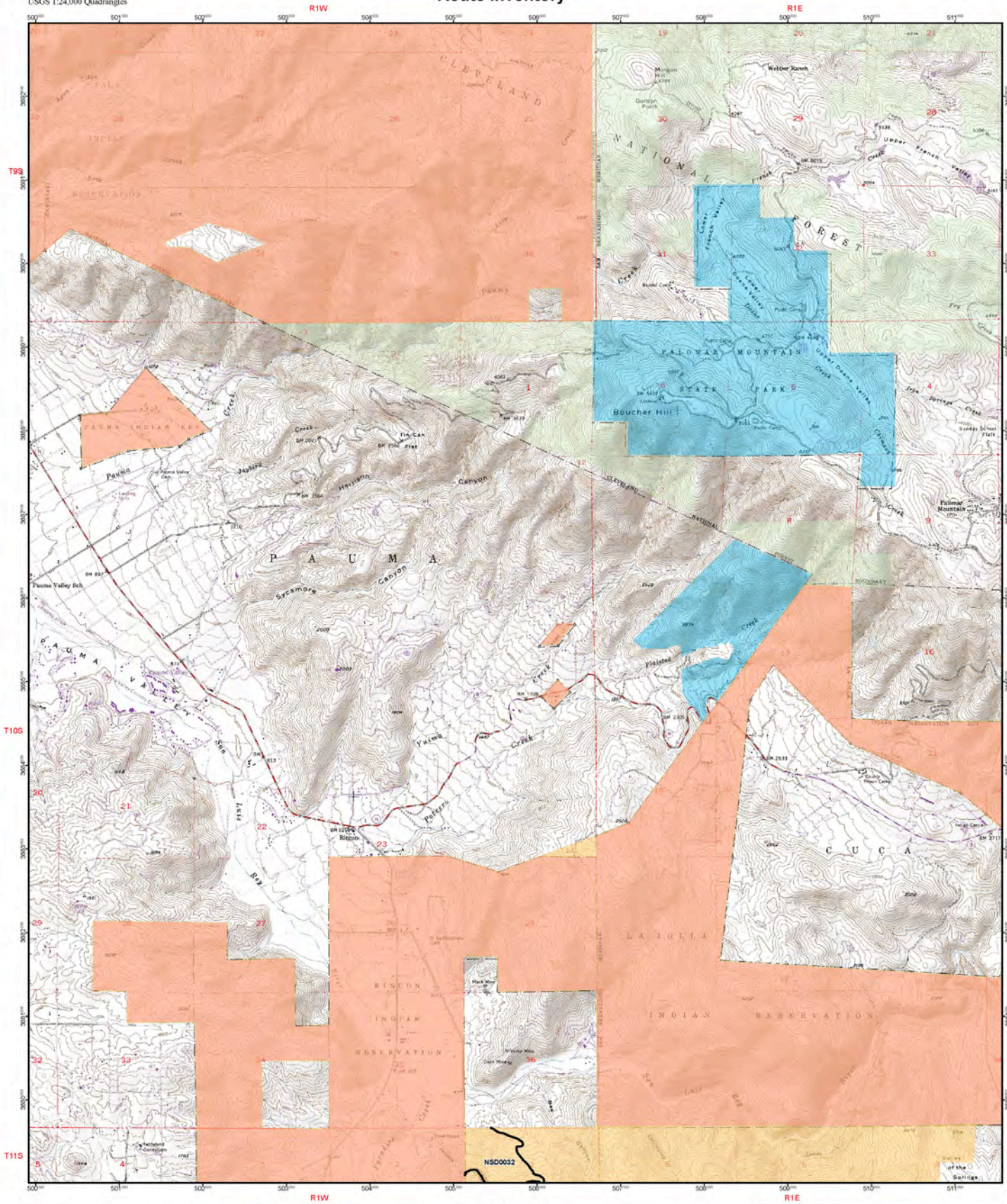

Adjoining 7.5" Quadrangle Names

1	2	3
4		5
6	7	8

1. Pechanga
2. Vail Lake
3. Aguanga
4. Pala
5. Palomar Observatory
6. Valley Center
7. Rodriguez Mountain
8. Mesa Grande

SCALE 1:24 000

0 0.5 1 2 Kilometers
0 2,000 4,000 6,000 8,000 10,000 Feet
0 0.5 1 2 Miles

SCRMP Land Status

- Bureau of Land Management
- US Forest Service
- Military
- State
- County/State/Regional
- Private/Other
- Indian Land or Reservation
- National Wildlife Refuges
- BLM Wilderness
- USFS Wilderness
- BLM Routes

Bucksnort Mountain

BLM DRG Quad based on
USGS 1:24,000 Quadrangles

South Coast Resource Management Plan
Route Inventory

Bucksnort Mountain

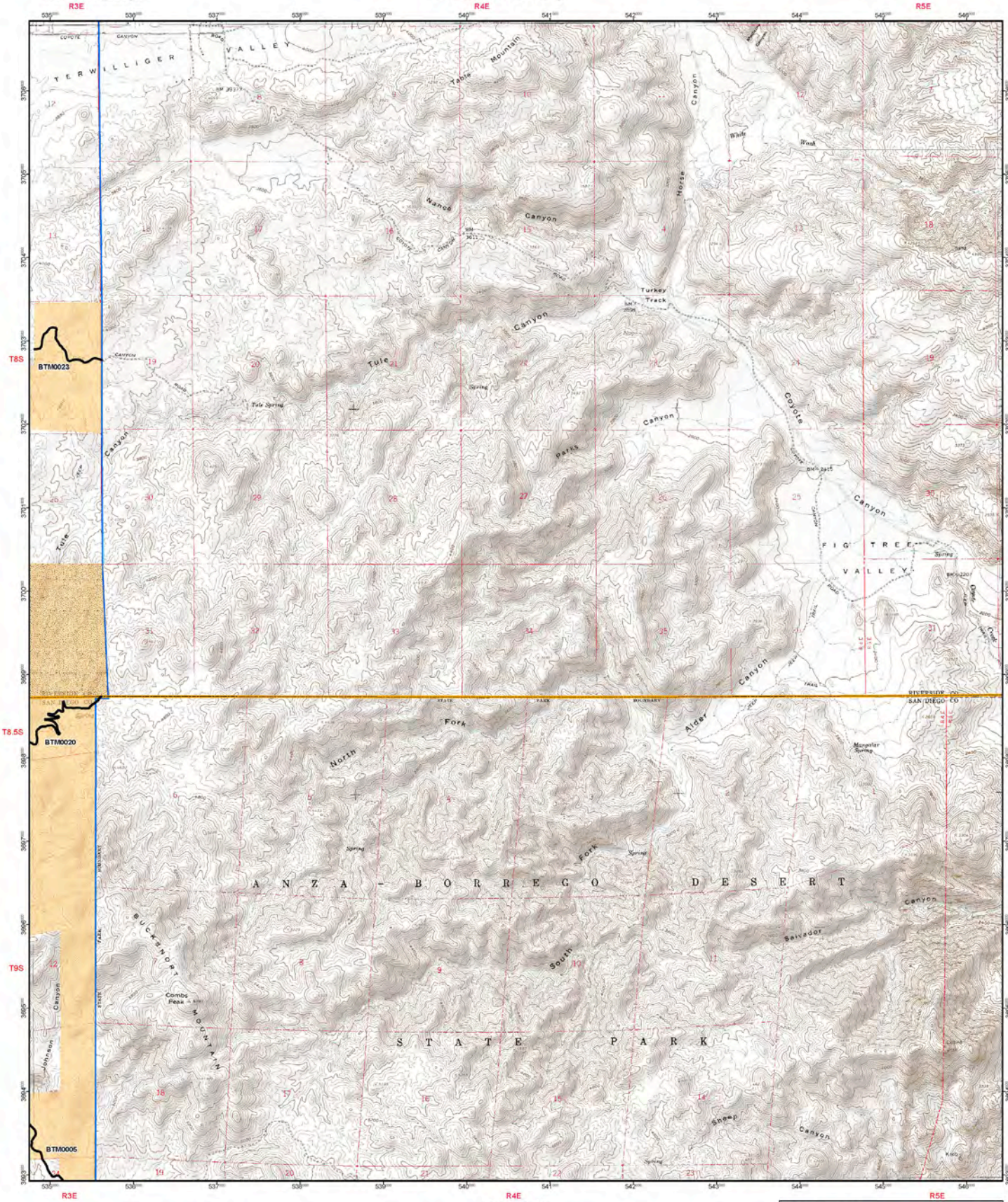

Adjoining 7.5" Quadrangle Names

1	2	3
4		5
6	7	8

1. Anza
2. Butterfly Peak
3. Toro Peak
4. Beauty Mountain
5. Collins Valley
6. Warner Springs
7. Hot Springs Mountain
8. Borrego Palm Canyon

SCALE 1:24 000

0 0.5 1 2 Kilometers
0 2,000 4,000 6,000 8,000 10,000 Feet
0 0.5 1 2 Miles

SCRMP Land Status

- Bureau of Land Management
- US Forest Service
- Military
- State
- County/State/Regional
- Private/Other
- Indian Land or Reservation
- National Wildlife Refuges
- BLM Wilderness
- USFS Wilderness
- County Lines
- SCRMP Boundary
- BLM Routes

Cahuilla Mountain

BLM DRG Quad based on
USGS 1:24,000 Quadrangles

South Coast Resource Management Plan
Route Inventory

Cahuilla Mountain

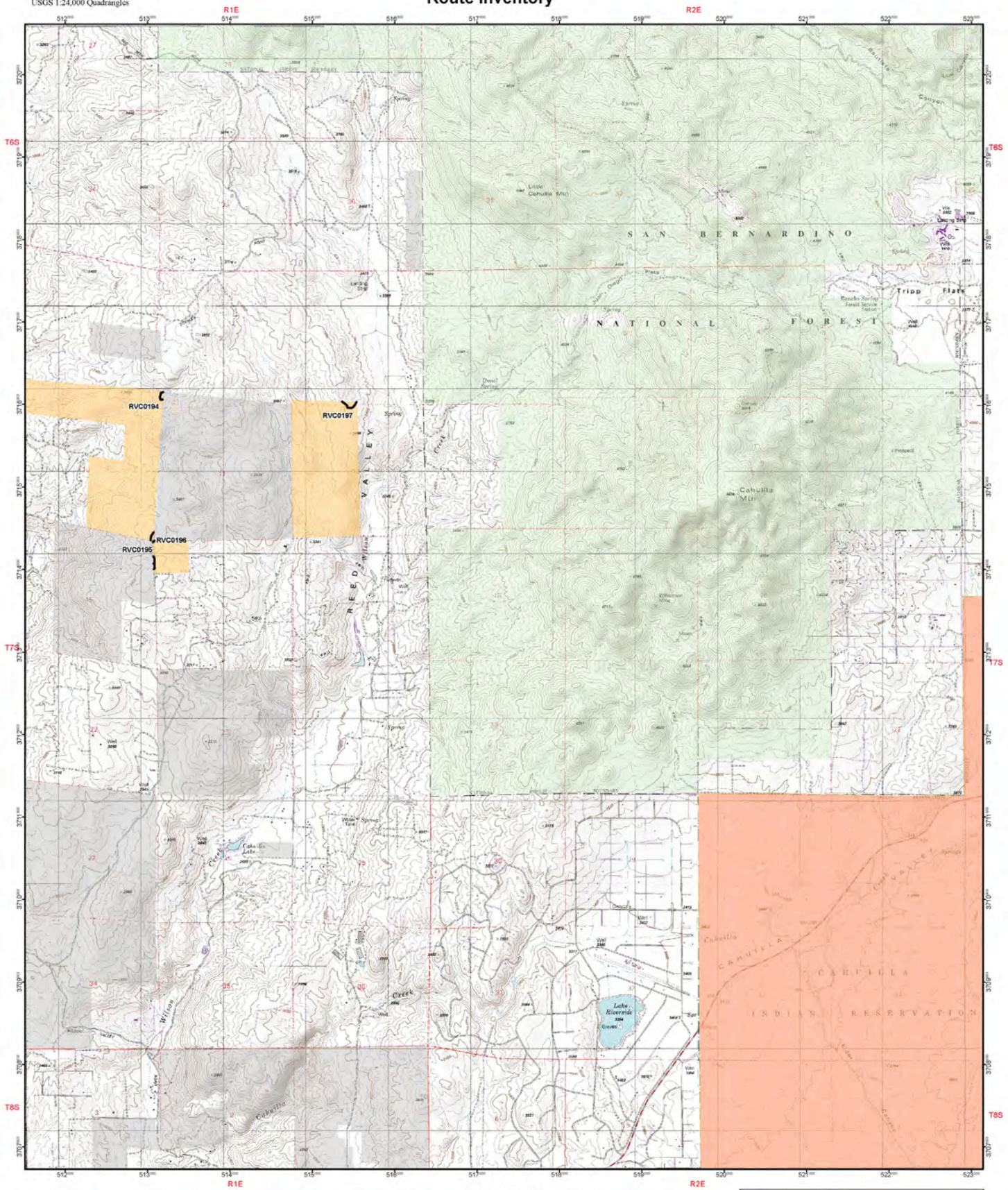

Adjoining 7.5" Quadrangle Names

1	2	3
4		5
6	7	8

1. Hemet
2. Blackburn Canyon
3. Idyllwild
4. Sage
5. Anza
6. Vail Lake
7. Aguanga
8. Beauty Mountain

SCALE 1:24 000

0 0.5 1 2 Kilometers

0 2,000 4,000 6,000 8,000 10,000 Feet

0 0.5 1 2 Miles

SCRMP Land Status

- Bureau of Land Management
- US Forest Service
- Military
- State
- County/State/Regional
- Private/Other
- Indian Land or Reservation
- National Wildlife Refuges
- BLM Wilderness
- USFS Wilderness
- BLM Routes

Cameron Corners

BLM DRG Quad based on
USGS 1:24,000 Quadrangles

South Coast Resource Management Plan
Route Inventory

Cameron Corners

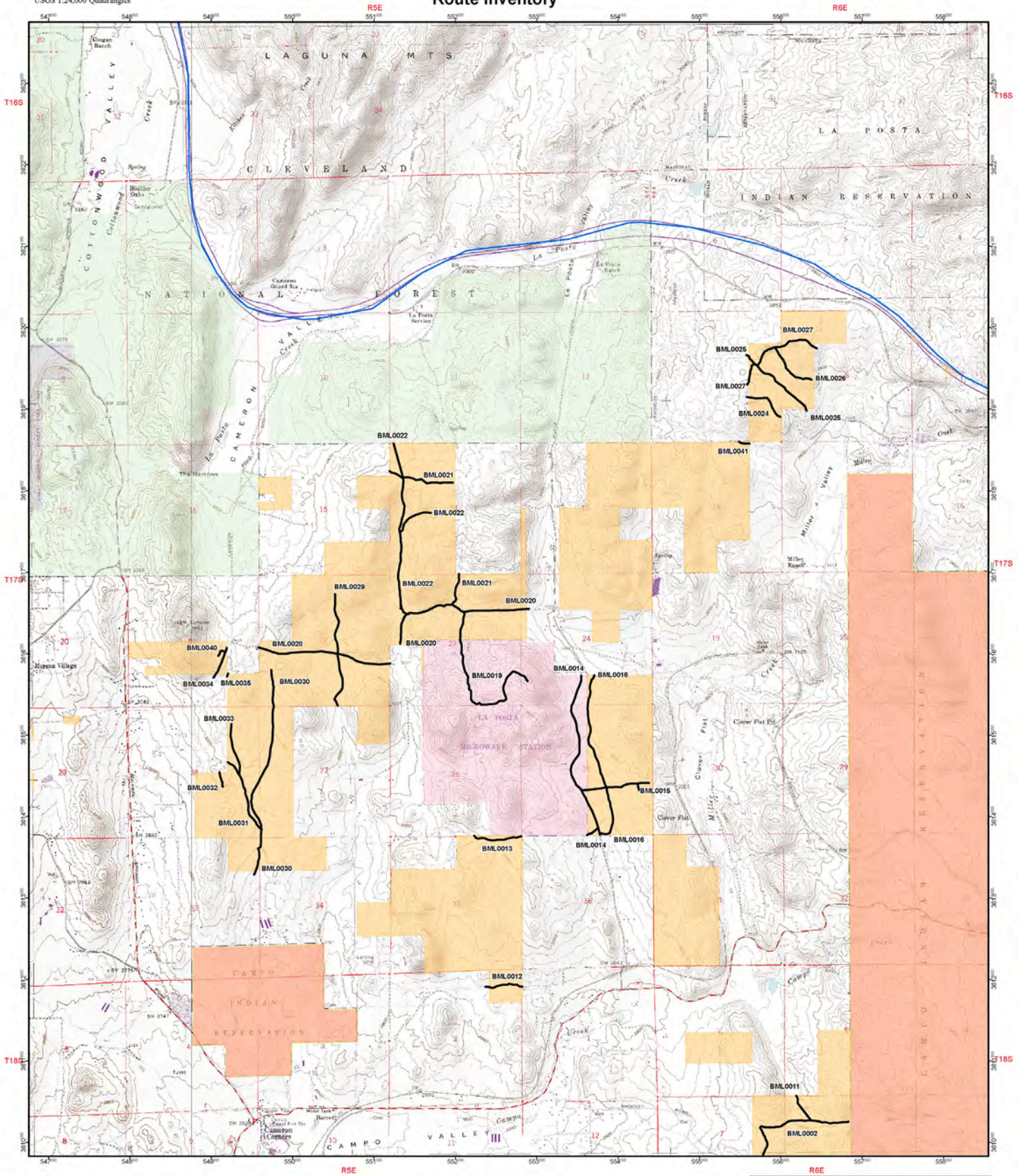

Adjoining 7.5" Quadrangle Names

1	2	3
4		5
6	7	8

1. Descanso
2. Mount Laguna
3. Sombrero Peak
4. Morena Reservoir
5. Live Oak Springs
6. Potrero
7. Campo
8. Tierra Del Sol

SCALE 1:24 000

0 0.5 1 2 Kilometers
0 2,000 4,000 6,000 8,000 10,000 Feet
0 0.5 1 2 Miles

SCRMP Land Status

- Bureau of Land Management
- US Forest Service
- Military
- State
- County/State/Regional
- Private/Other
- Indian Land or Reservation
- National Wildlife Refuges
- BLM Wilderness
- USFS Wilderness
- SCRMP Boundary
- BLM Routes

Campo

BLM DRG Quad based on
USGS 1:24,000 Quadrangles

South Coast Resource Management Plan
Route Inventory

Campo

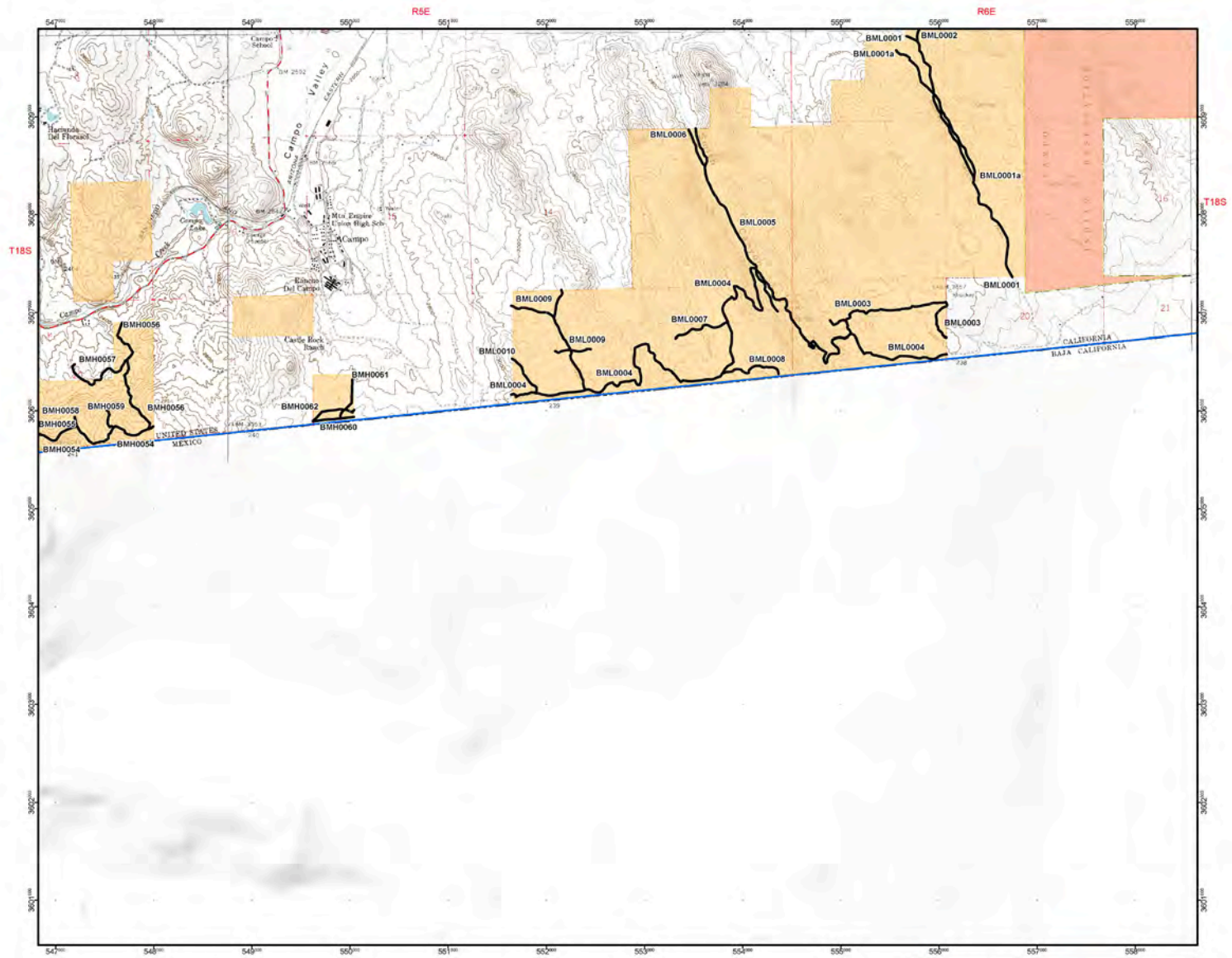

Adjoining 7.5" Quadrangle Names

1	2	3
4		5
6	7	8

1. Morena Reservoir
2. Cameron Corners
3. Live Oak Springs
4. Potrero
5. Tierra Del Sol
6.
7.
8.

SCALE 1:24 000

0 0.5 1 2 Kilometers
0 2,000 4,000 6,000 8,000 10,000 Feet
0 0.5 1 2 Miles

SCRMP Land Status

- Bureau of Land Management
- US Forest Service
- Military
- State
- County/State/Regional
- Private/Other
- Indian Land or Reservation
- National Wildlife Refuges
- BLM Wilderness
- USFS Wilderness
- SCRMP Boundary
- BLM Routes

Dulzura

BLM DRG Quad based on
USGS 1:24,000 Quadrangles

South Coast Resource Management Plan
Route Inventory

Dulzura

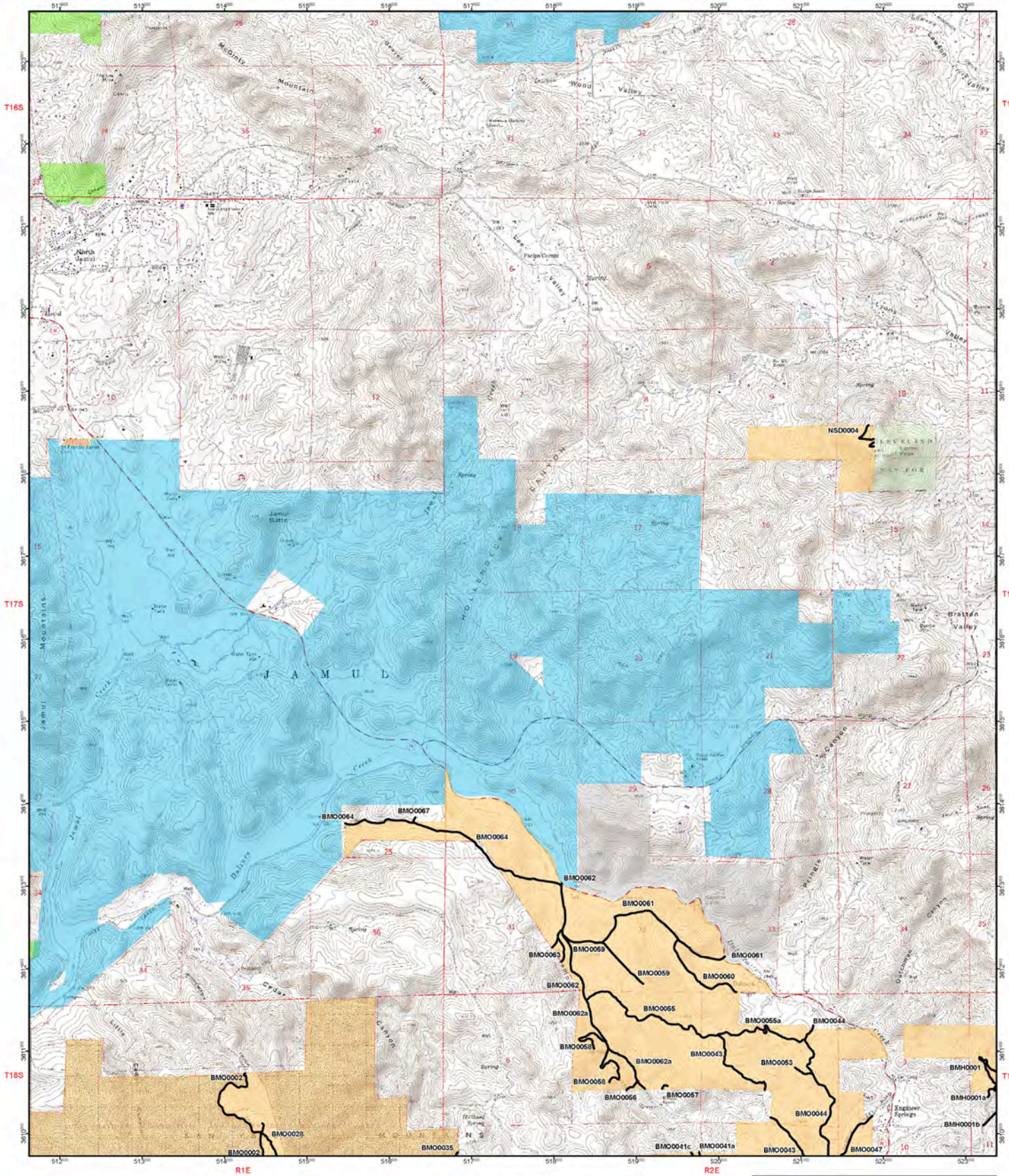

SCALE 1:24 000

0 0.5 1 2 Kilometers
0 2,000 4,000 6,000 8,000 10,000 Feet
0 0.5 1 2 Miles

Adjoining 7.5" Quadrangle Names

1	2	3
4		5
6	7	8

1. El Cajon
2. Alpine
3. Viejas Mountain
4. Jamul Mountains
5. Barrett Lake
6. Otay Mesa
7. Otay Mountain
8. Tecate

SCRMP Land Status

- Bureau of Land Management
- US Forest Service
- Military
- State
- County/State/Regional
- Private/Other
- Indian Land or Reservation
- National Wildlife Refuges
- BLM Wilderness
- USFS Wilderness
- BLM Routes

El Cajon Mountain
BLM DRG Quad based on
USGS 1:24,000 Quadrangles

South Coast Resource Management Plan
Route Inventory

El Cajon Mountain

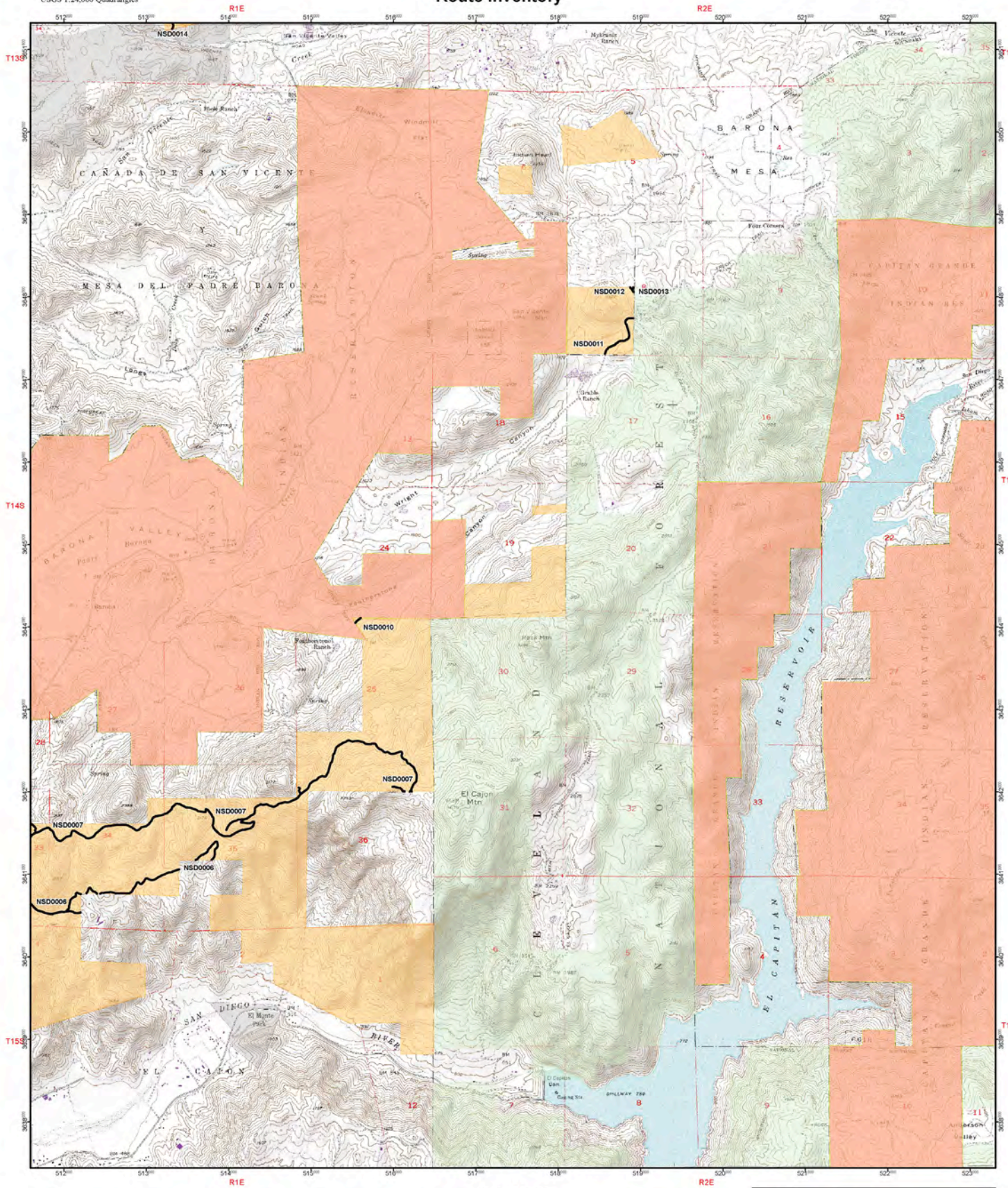

Adjoining 7.5" Quadrangle Names

1	2	3
4		5
6	7	8

1. San Pasqual
2. Ramona
3. Santa Ysabel
4. San Vicente Reservoir
5. Tule Springs
6. El Cajon
7. Alpine
8. Viejas Mountain

SCALE 1:24 000

0 0.5 1 2 Kilometers
0 2,000 4,000 6,000 8,000 10,000 Feet
0 0.5 1 2 Miles

SCRMP Land Status

- Bureau of Land Management
- US Forest Service
- Military
- State
- County/State/Regional
- Private/Other
- Indian Land or Reservation
- National Wildlife Refuges
- BLM Wilderness
- USFS Wilderness
- BLM Routes

El Casco

BLM DRG Quad based on
USGS 1:24,000 Quadrangles

South Coast Resource Management Plan
Route Inventory

El Casco

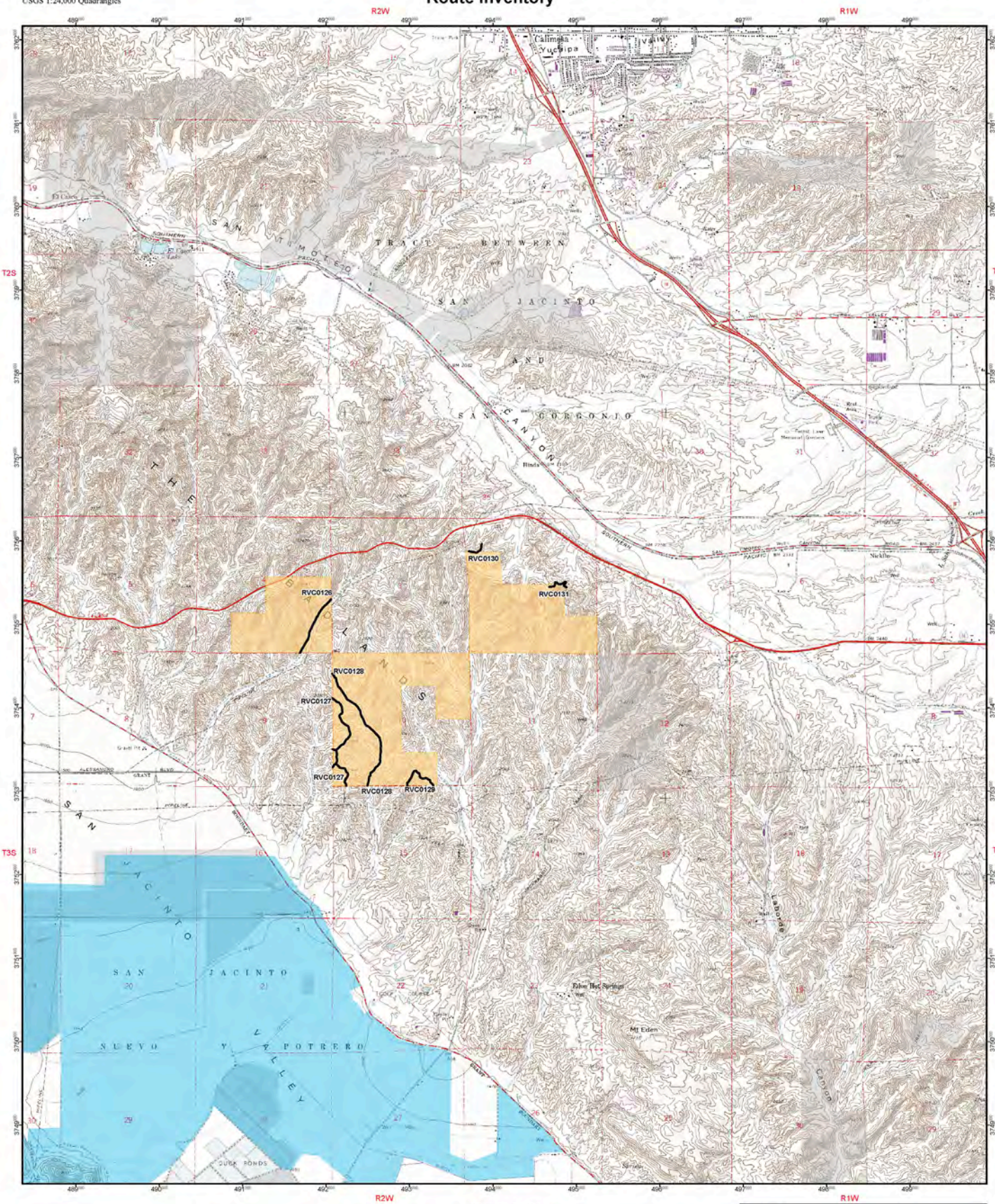

Adjoining 7.5" Quadrangle Names

1	2	3
4		5
6	7	8

1. Redlands
2. Yucaipa
3. Forest Falls
4. Sunnymead
5. Beaumont
6. Perris
7. Lakeview
8. San Jacinto

SCALE 1:24 000

0 0.5 1 2 Kilometers

0 2,000 4,000 6,000 8,000 10,000 Feet

0 0.5 1 2 Miles

SCRMP Land Status

- Bureau of Land Management
- US Forest Service
- Military
- State
- County/State/Regional
- Private/Other
- Indian Land or Reservation
- National Wildlife Refuges
- BLM Wilderness
- USFS Wilderness
- BLM Routes

Fallbrook

BLM DRG Quad based on
USGS 1:24,000 Quadrangles

South Coast Resource Management Plan
Route Inventory

Fallbrook

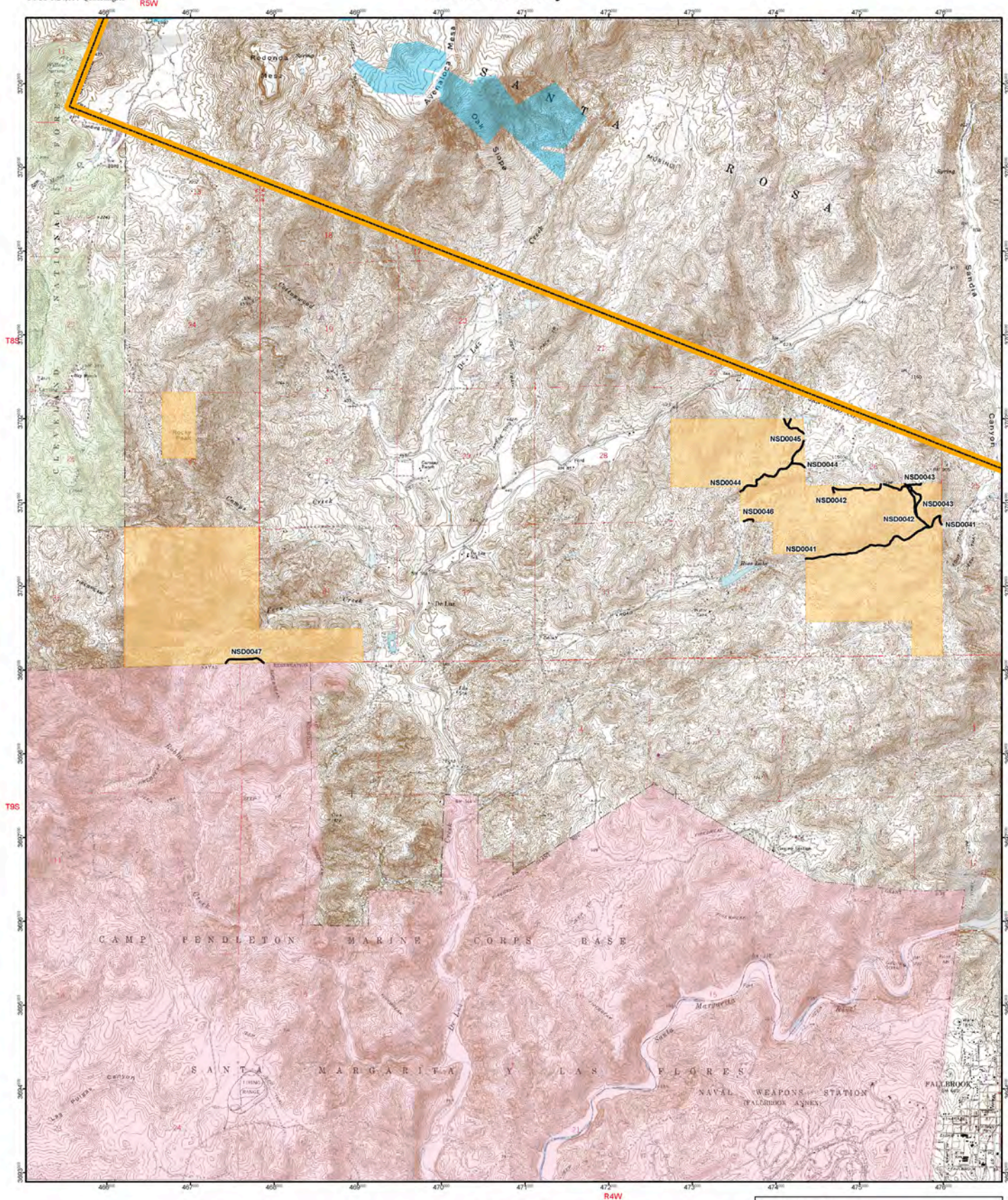

Adjoining 7.5" Quadrangle Names

1	2	3
4		5
6	7	8

1. Sitton Peak
2. Wildomar
3. Murrieta
4. Margarita Peak
5. Temecula
6. Las Pulgas Canyon
7. Morro Hill
8. Bonsall

SCALE 1:24 000

0 0.5 1 2 Kilometers
0 2,000 4,000 6,000 8,000 10,000 Feet
0 0.5 1 2 Miles

SCRMP Land Status

- Bureau of Land Management
- US Forest Service
- Military
- State
- County/State/Regional
- Private/Other
- Indian Land or Reservation
- National Wildlife Refuges
- BLM Wilderness
- USFS Wilderness
- County Lines
- BLM Routes

Fontana

BLM DRG Quad based on
USGS 1:24,000 Quadrangles

South Coast Resource Management Plan
Route Inventory

Fontana

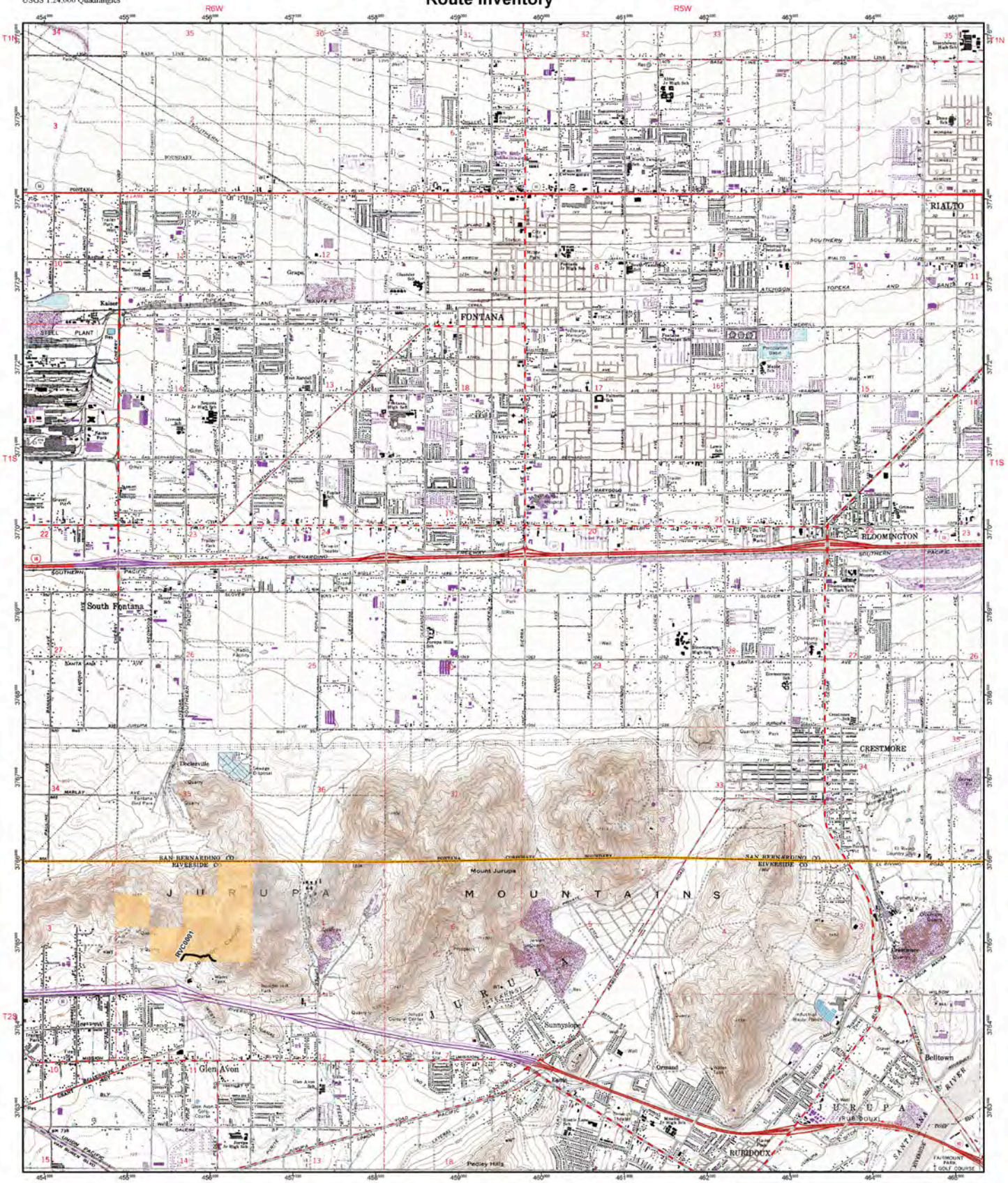

Adjoining 7.5" Quadrangle Names

1	2	3
4		5
6	7	8

1. Cucamonga Peak
2. Devore
3. San Bernardino North
4. Guasti
5. San Bernardino South
6. Corona North
7. Riverside West
8. Riverside East

SCALE 1:24 000

0 0.5 1 2 Kilometers
0 2,000 4,000 6,000 8,000 10,000 Feet
0 0.5 1 2 Miles

SCRMP Land Status

- Bureau of Land Management
- US Forest Service
- Military
- State
- County/State/Regional
- Private/Other
- Indian Land or Reservation
- National Wildlife Refuges
- BLM Wilderness
- USFS Wilderness
- County Lines
- BLM Routes

Hemet

BLM DRG Quad based on
USGS 1:24,000 Quadrangles

South Coast Resource Management Plan
Route Inventory

Hemet

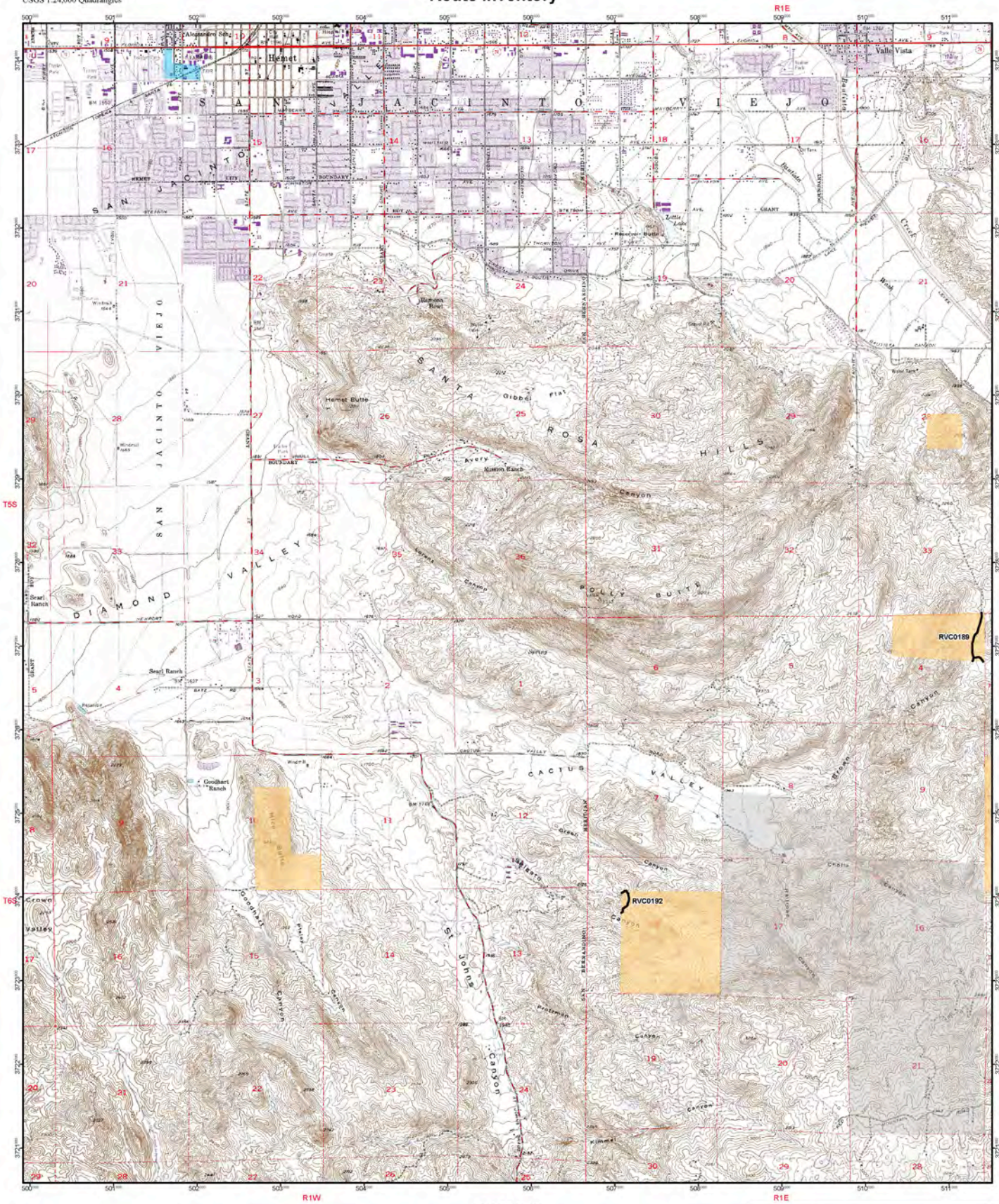

SCALE 1:24 000

0 0.5 1 2 Kilometers
0 2,000 4,000 6,000 8,000 10,000 Feet
0 0.5 1 2 Miles

Adjoining 7.5" Quadrangle Names

1	2	3
4		5
6	7	8

1. Lakeview
2. San Jacinto
3. Lake Fulmor
4. Winchester
5. Blackburn Canyon
6. Bachelor Mountain
7. Sage
8. Cahuilla Mountain

SCRMP Land Status

- Bureau of Land Management
- US Forest Service
- Military
- State
- County/State/Regional
- Private/Other
- Indian Land or Reservation
- National Wildlife Refuges
- BLM Wilderness
- USFS Wilderness
- BLM Routes

Hot Springs Mountain

BLM DRG Quad based on
USGS 1:24,000 Quadrangles

South Coast Resource Management Plan
Route Inventory

Hot Springs Mountain

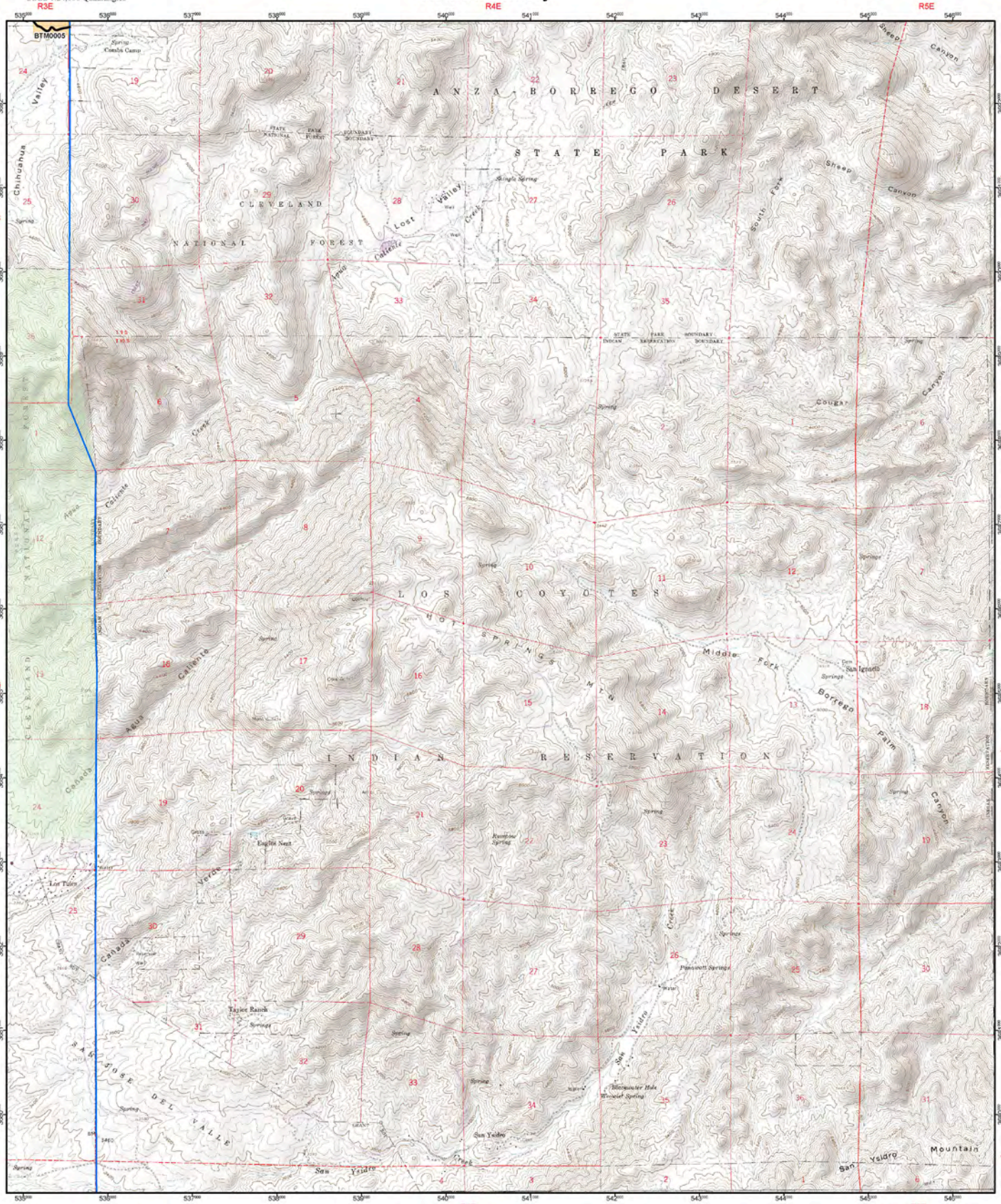

SCALE 1:24 000

0 0.5 1 2 Kilometers
0 2,000 4,000 6,000 8,000 10,000 Feet
0 0.5 1 2 Miles

Adjoining 7.5" Quadrangle Names

1	2	3
4		5
6	7	8

1. Beauty Mountain
2. Buckmorr Mountain
3. Collins Valley
4. Warner Springs
5. Borrego Palm Canyon
6. Warners Ranch
7. Ranchita
8. Tubb Canyon

SCRMP Land Status

- Bureau of Land Management
- US Forest Service
- Military
- State
- County/State/Regional
- Private/Other
- Indian Land or Reservation
- National Wildlife Refuges
- BLM Wilderness
- USFS Wilderness
- SCRMP Boundary
- BLM Routes

Jacumba

BLM DRG Quad based on
USGS 1:24,000 Quadrangles

South Coast Resource Management Plan
Route Inventory

Jacumba

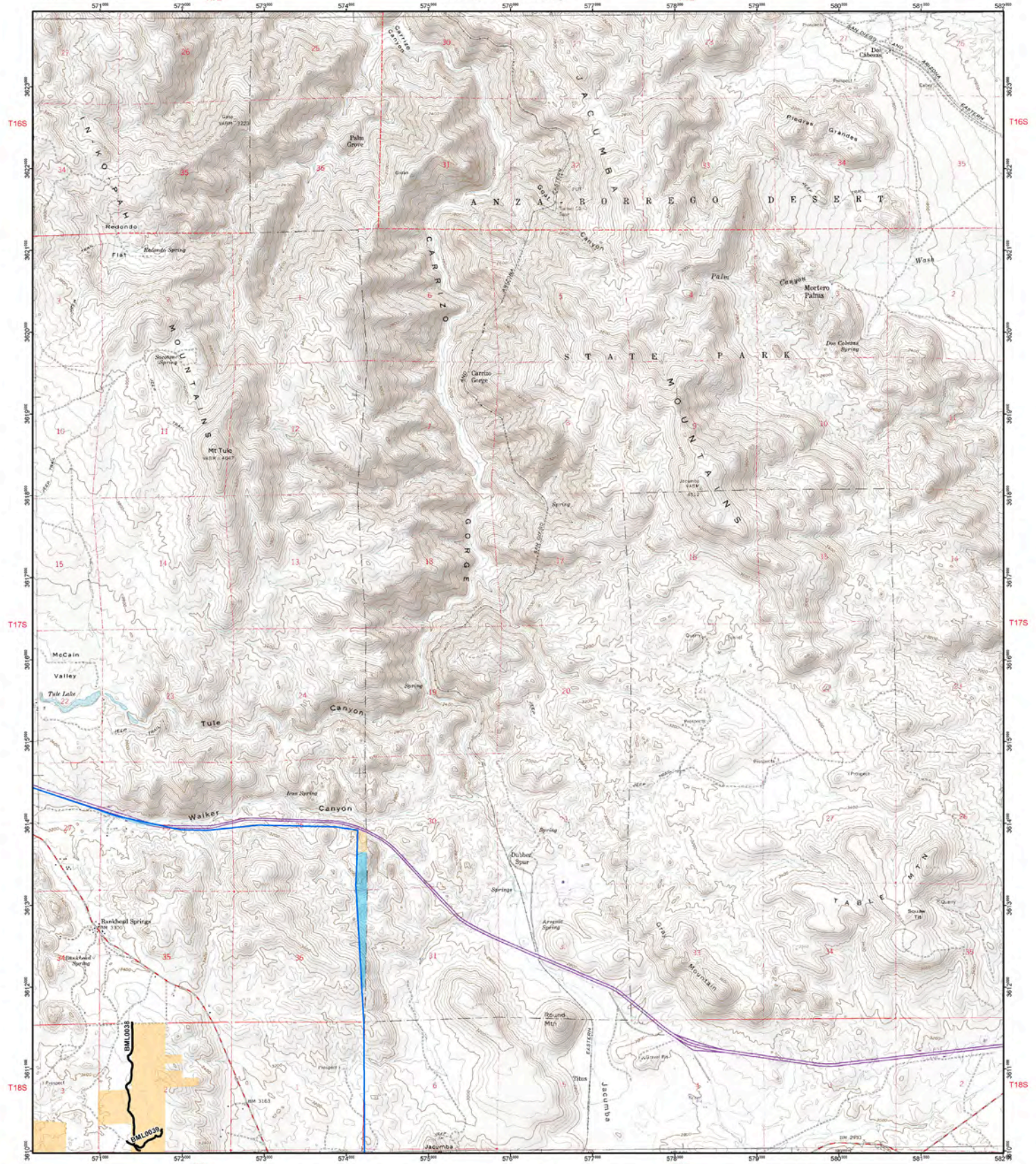

Adjoining 7.5" Quadrangle Names

1	2	3
4		5
6	7	8

1. Sombrero Peak
2. Sweeney Pass
3. Carrizo Mountain
4. Live Oak Springs
5. In-Ko-Pah Gorge
6. Tierra Del Sol
7.
8.

SCALE 1:24 000

0 0.5 1 2 Kilometers
0 2,000 4,000 6,000 8,000 10,000 Feet
0 0.5 1 2 Miles

SCRMP Land Status

- Bureau of Land Management
- US Forest Service
- Military
- State
- County/State/Regional
- Private/Other
- Indian Land or Reservation
- National Wildlife Refuges
- BLM Wilderness
- USFS Wilderness
- SCRMP Boundary
- BLM Routes

Jamul Mountains
BLM DRG Quad based on
USGS 1:24,000 Quadrangles

South Coast Resource Management Plan
Route Inventory

Jamul Mountains

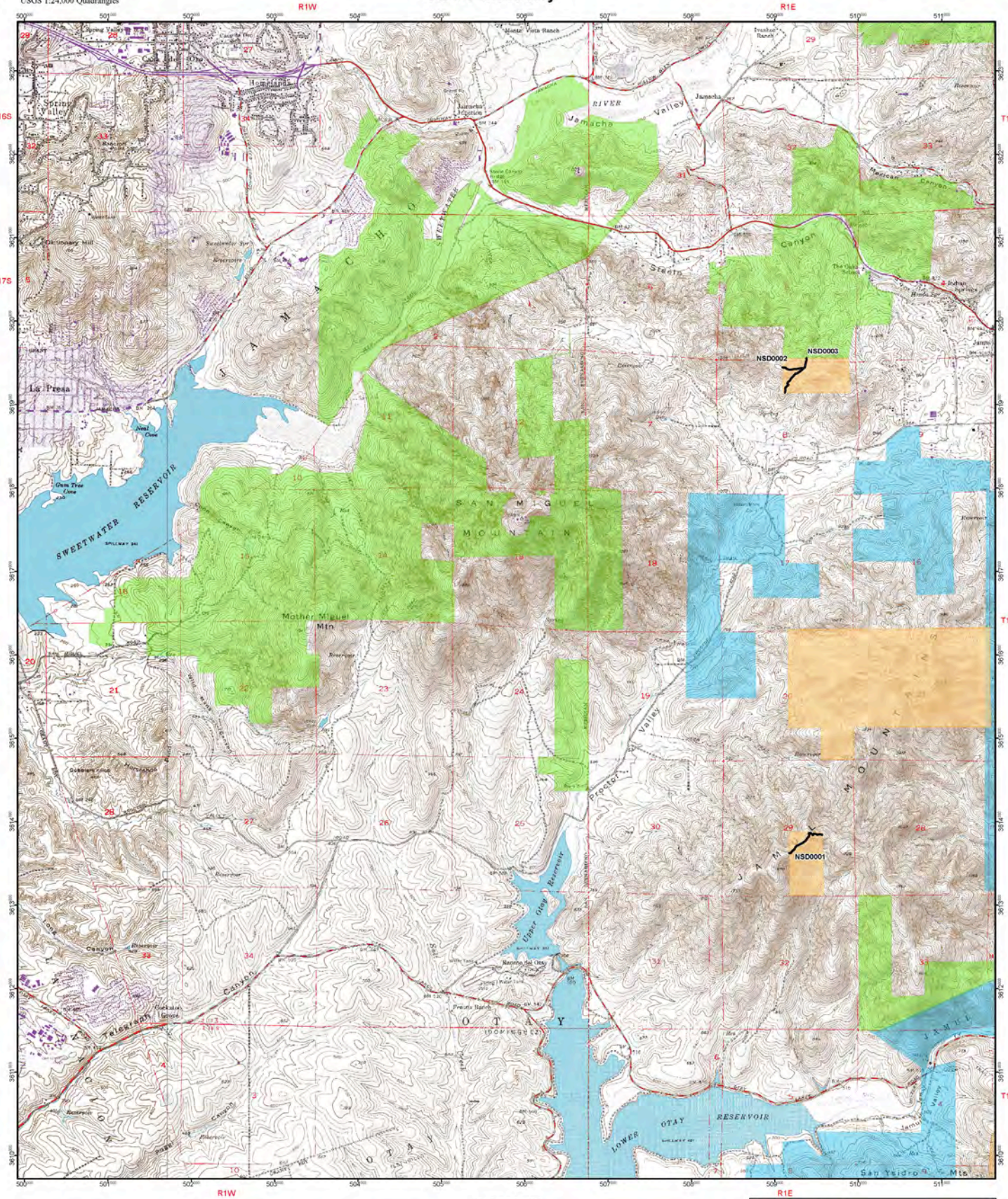

SCALE 1:24 000

0 0.5 1 2 Kilometers
0 2,000 4,000 6,000 8,000 10,000 Feet
0 0.5 1 2 Miles

Adjoining 7.5" Quadrangle Names

1	2	3
4		5
6	7	8

1. La Mesa
2. El Cajon
3. Alpine
4. National City
5. Dulzura
6. Imperial Beach
7. Otay Mesa
8. Otay Mountain

SCRMP Land Status

- Bureau of Land Management
- US Forest Service
- Military
- State
- County/State/Regional
- Private/Other
- Indian Land or Reservation
- National Wildlife Refuges
- BLM Wilderness
- USFS Wilderness
- BLM Routes

Lake Elsinore

BLM DRG Quad based on USGS 1:24,000 Quadrangles

South Coast Resource Management Plan
Route Inventory

Lake Elsinore

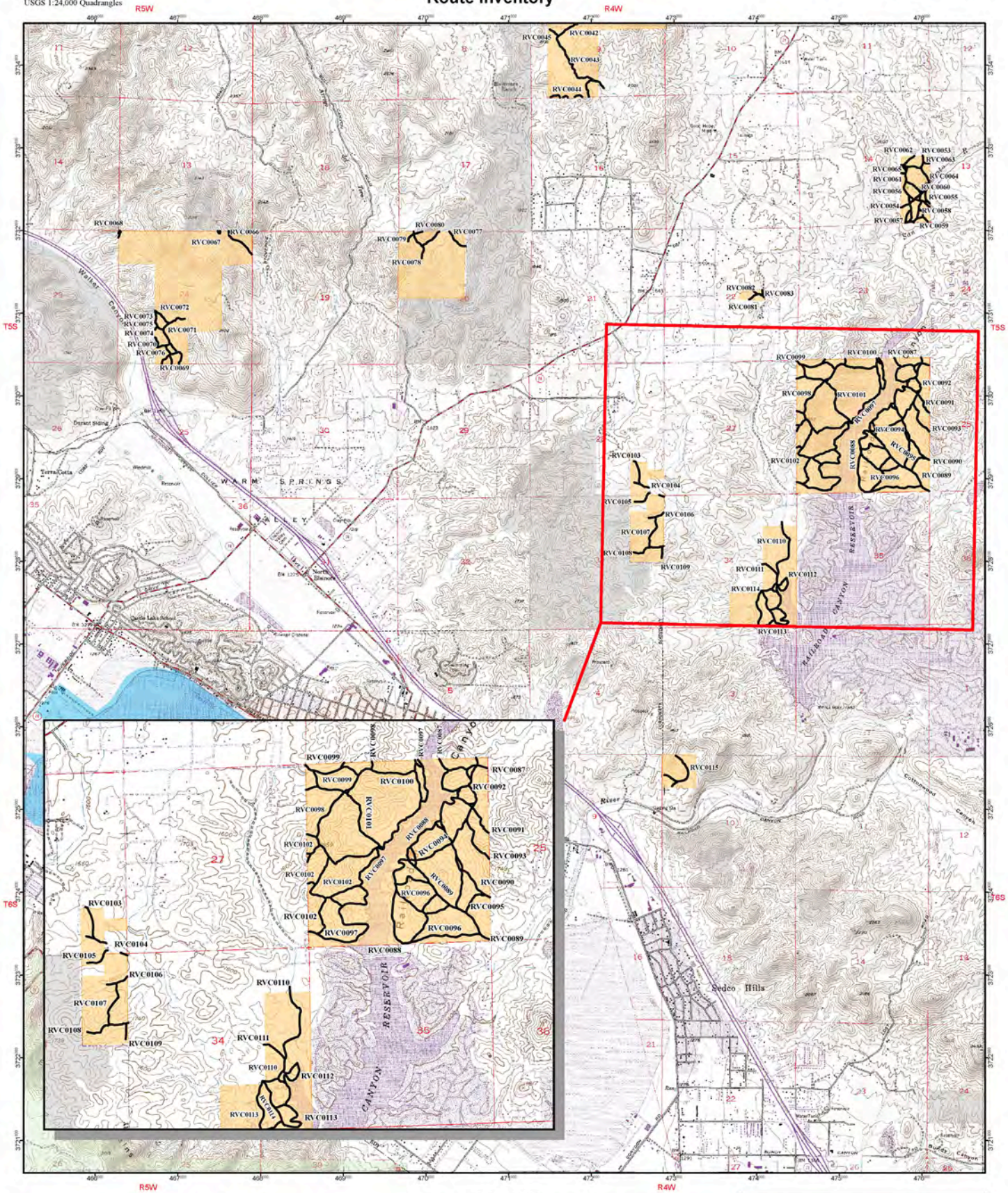

Adjoining 7.5" Quadrangle Names

1	2	3
4		5
6	7	8

1. Lake Mathews
2. Steele Peak
3. Perris
4. Alberhill
5. Romoland
6. Sitton Peak
7. Wildomar
8. Murrieta

SCALE 1:24 000

0 0.5 1 2 Kilometers

0 2,000 4,000 6,000 8,000 10,000 Feet

0 0.5 1 2 Miles

SCRMP Land Status

- Bureau of Land Management
- US Forest Service
- Military
- State
- County/State/Regional
- Private/Other
- Indian Land or Reservation
- National Wildlife Refuges
- BLM Wilderness
- USFS Wilderness
- BLM Routes

Lake Fulmor

BLM DRG Quad based on
USGS 1:24,000 Quadrangles

South Coast Resource Management Plan
Route Inventory

Lake Fulmor

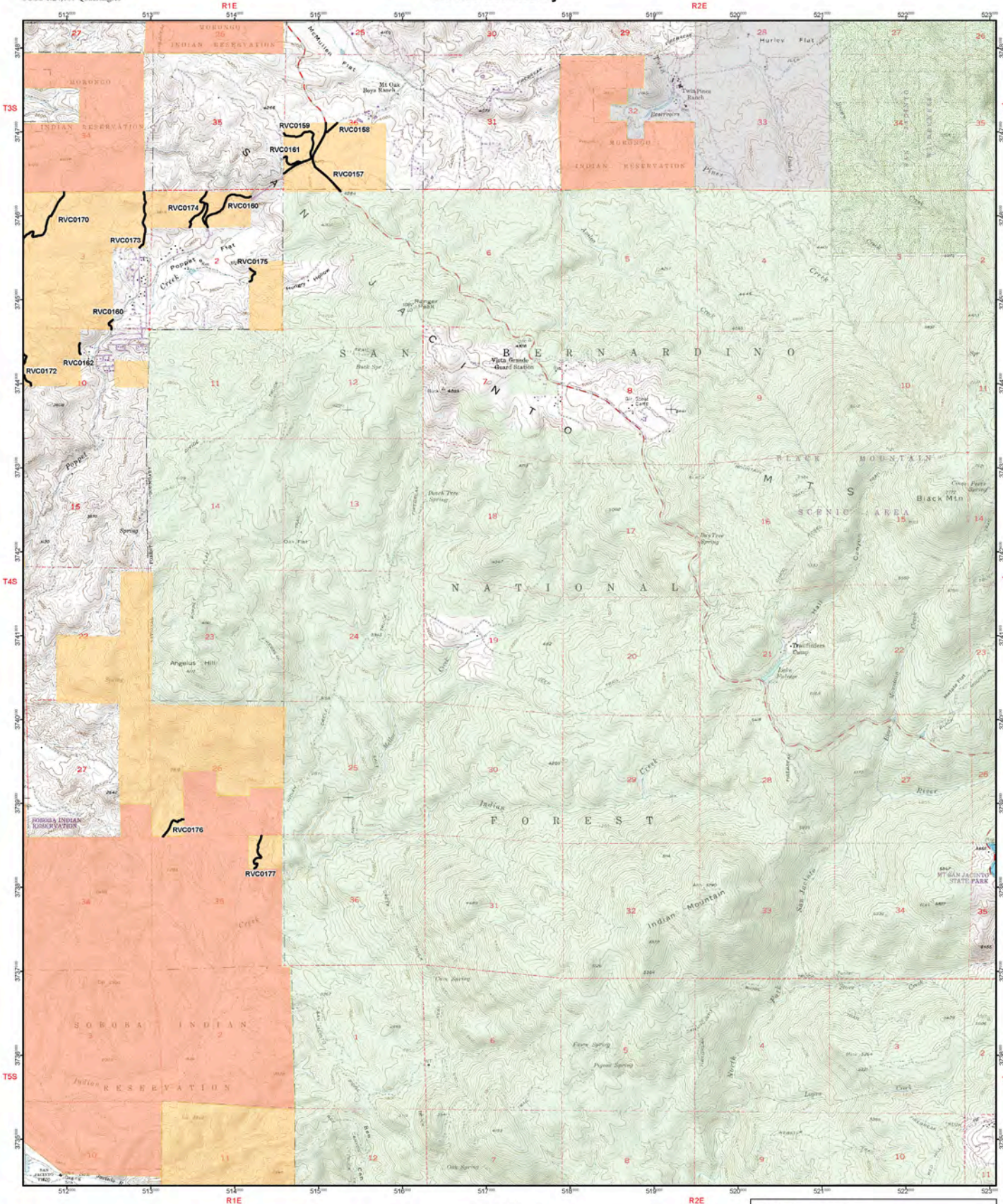

Adjoining 7.5" Quadrangle Names

1	2	3
4		5
6	7	8

1. Beaumont
2. Cabazon
3. White Water
4. San Jacinto
5. San Jacinto Peak
6. Hemet
7. Blackburn Canyon
8. Idyllwild

SCALE 1:24 000

0 0.5 1 2 Kilometers
0 2,000 4,000 6,000 8,000 10,000 Feet
0 0.5 1 2 Miles

SCRMP Land Status

- Bureau of Land Management
- US Forest Service
- Military
- State
- County/State/Regional
- Private/Other
- Indian Land or Reservation
- National Wildlife Refuges
- BLM Wilderness
- USFS Wilderness
- BLM Routes

Lake Mathews
BLM DRG Quad based on
USGS 1:24,000 Quadrangles

South Coast Resource Management Plan
Route Inventory

Lake Mathews

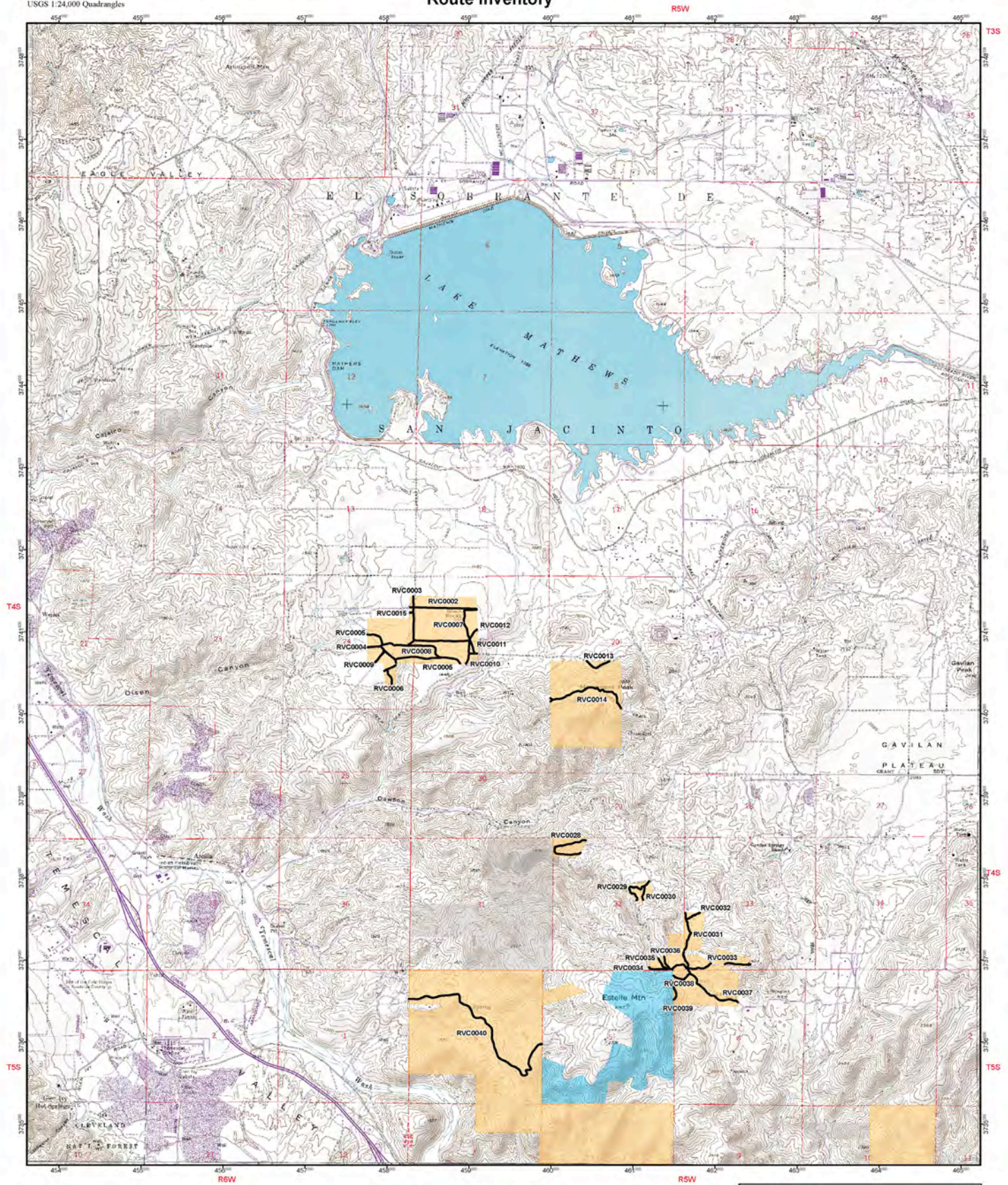

Adjoining 7.5" Quadrangle Names

1	2	3
4		5
6	7	8

1. Corona North
2. Riverside West
3. Riverside East
4. Corona South
5. Steele Peak
6. Santiago Peak
7. Alberhill
8. Lake Elsinore

SCALE 1:24 000

0 0.5 1 2 Kilometers
0 2,000 4,000 6,000 8,000 10,000 Feet
0 0.5 1 2 Miles

SCRMP Land Status

- Bureau of Land Management
- US Forest Service
- Military
- State
- County/State/Regional
- Private/Other
- Indian Land or Reservation
- National Wildlife Refuges
- BLM Wilderness
- USFS Wilderness
- BLM Routes

Lakeview

BLM DRG Quad based on
USGS 1:24,000 Quadrangles

South Coast Resource Management Plan
Route Inventory

Lakeview

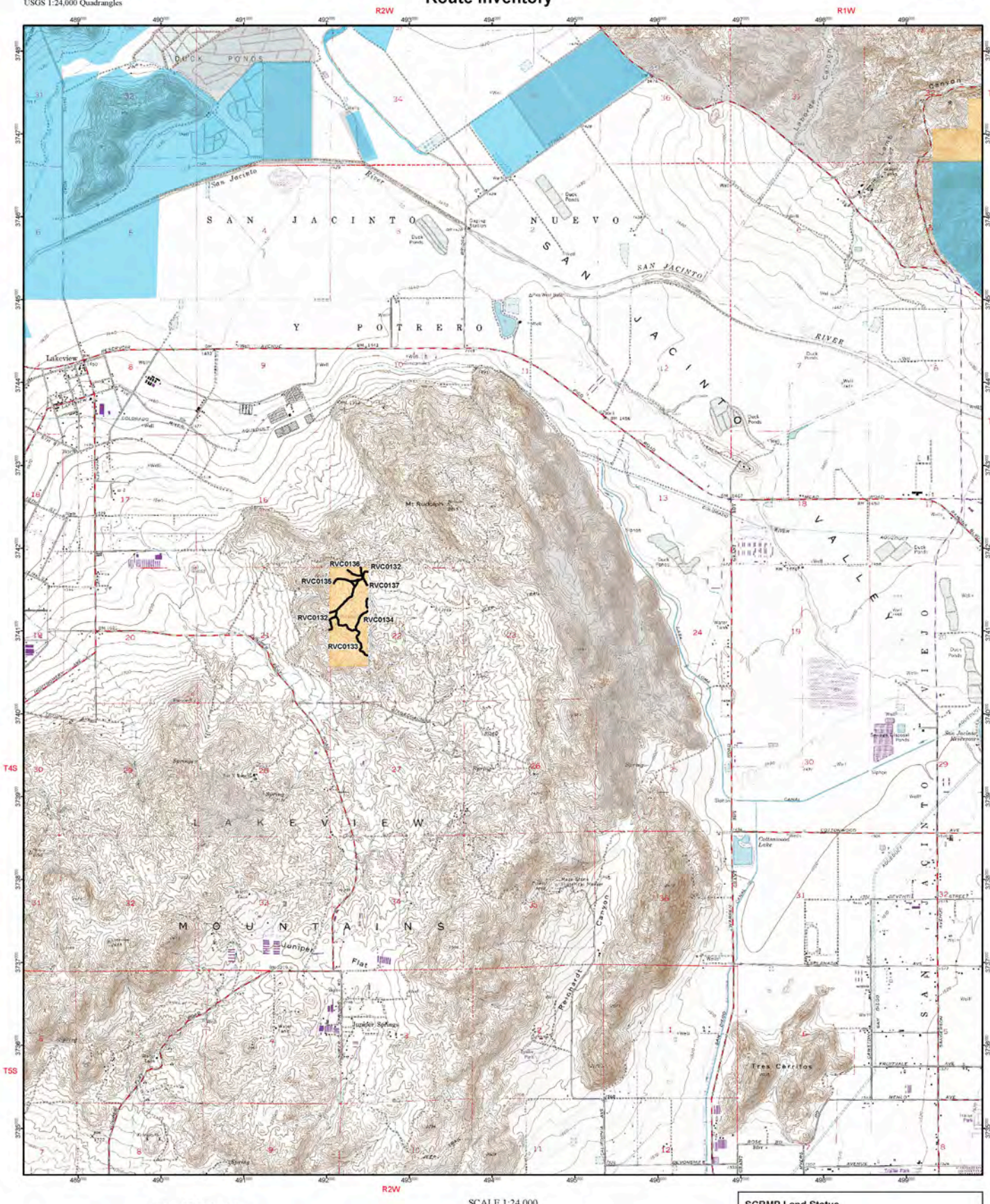

Adjoining 7.5" Quadrangle Names

1	2	3
4		5
6	7	8

1. Sunnymead
2. El Casco
3. Beaumont
4. Perris
5. San Jacinto
6. Romoland
7. Winchester
8. Hemet

SCALE 1:24 000

0 0.5 1 2 Kilometers

0 2,000 4,000 6,000 8,000 10,000 Feet

0 0.5 1 2 Miles

SCRMP Land Status

- Bureau of Land Management
- US Forest Service
- Military
- State
- County/State/Regional
- Private/Other
- Indian Land or Reservation
- National Wildlife Refuges
- BLM Wilderness
- USFS Wilderness
- BLM Routes

Lebec
BLM DRG Quad based on
USGS 1:24,000 Quadrangles

South Coast Resource Management Plan
Route Inventory

Lebec

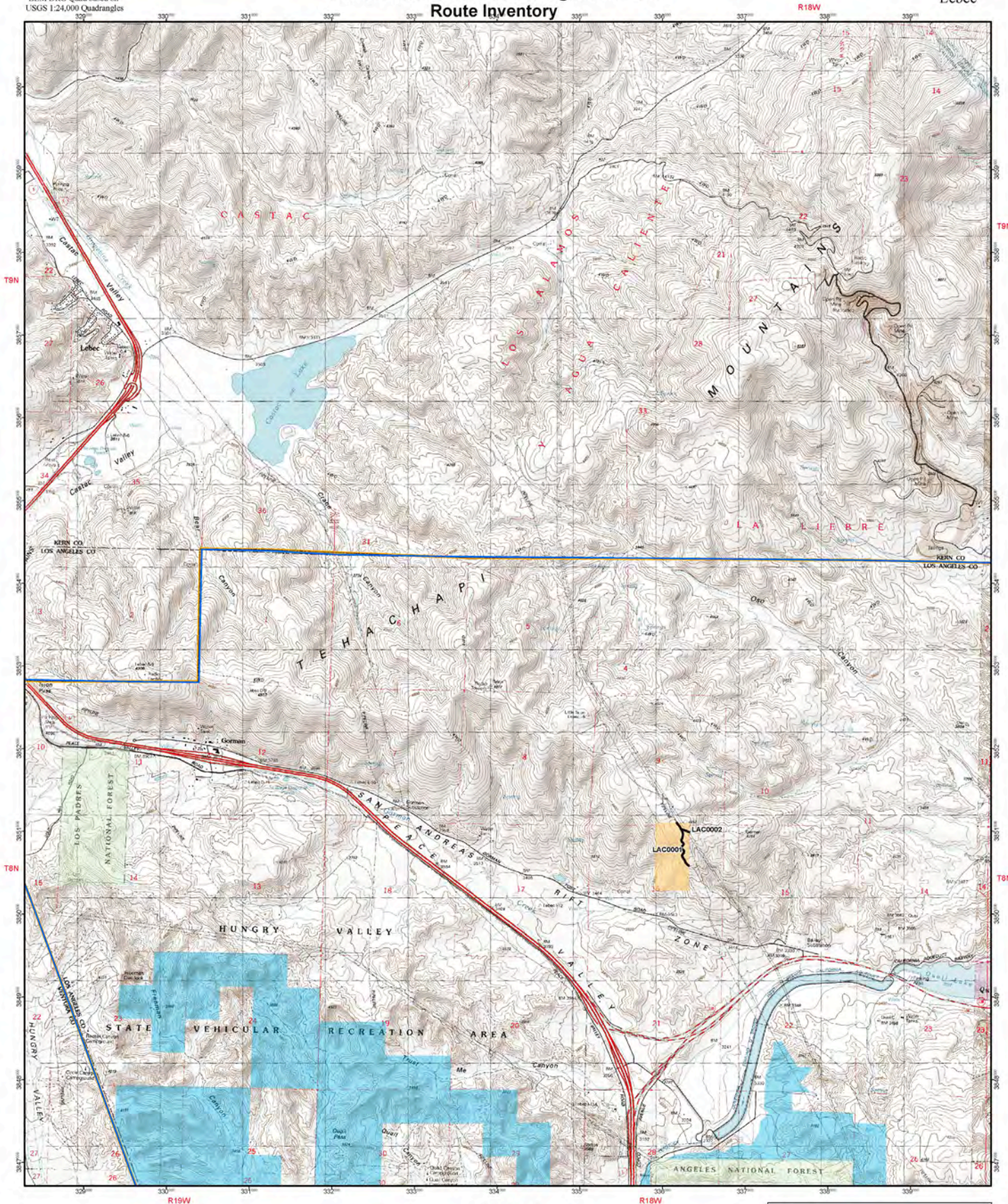

Adjoining 7.5" Quadrangle Names

1	2	3
4		5
6	7	8

1. Grapevine
2. Pastoria Creek
3. Winters Ridge
4. Frazier Mountain
5. La Liebre Ranch
6. Alamo Mountain
7. Block Mountain
8. Liebre Mountain

SCALE 1:24 000

0 0.5 1 2 Kilometers
0 2,000 4,000 6,000 8,000 10,000 Feet
0 0.5 1 2 Miles

SCRMP Land Status

- Bureau of Land Management
- US Forest Service
- Military
- State
- County/State/Regional
- Private/Other
- Indian Land or Reservation
- National Wildlife Refuges
- BLM Wilderness
- USFS Wilderness
- County Lines
- SCRMP Boundary
- BLM Routes

Liebre Mountain

BLM DRG Quad based on USGS 1:24,000 Quadrangles

South Coast Resource Management Plan
Route Inventory

Liebre Mountain

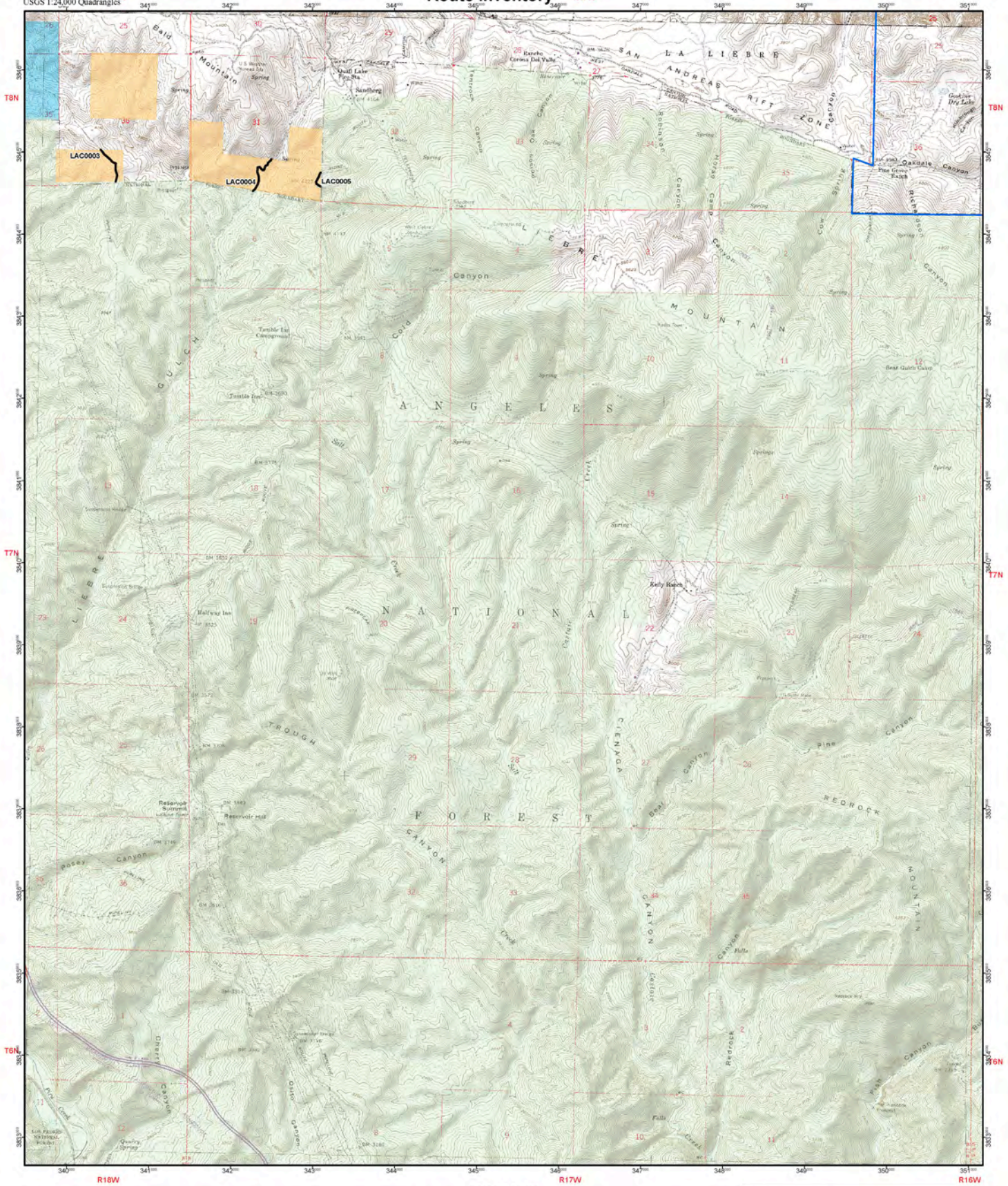

SCALE 1:24 000

0 0.5 1 2 Kilometers

0 2,000 4,000 6,000 8,000 10,000 Feet

0 0.5 1 2 Miles

Adjoining 7.5" Quadrangle Names

1	2	3
4		5
6	7	8

1. Lebec
2. La Liebre Ranch
3. Neenach School
4. Black Mountain
5. Burnt Peak
6. Cobblestone Mountain
7. Whitaker Peak
8. Warm Springs Mountain

SCRMP Land Status

- Bureau of Land Management
- US Forest Service
- Military
- State
- County/State/Regional
- Private/Other
- Indian Land or Reservation
- National Wildlife Refuges
- BLM Wilderness
- USFS Wilderness
- SCRMP Boundary
- BLM Routes

Live Oak Springs
BLM DRG Quad based on
USGS 1:24,000 Quadrangles

South Coast Resource Management Plan
Route Inventory

Live Oak Springs

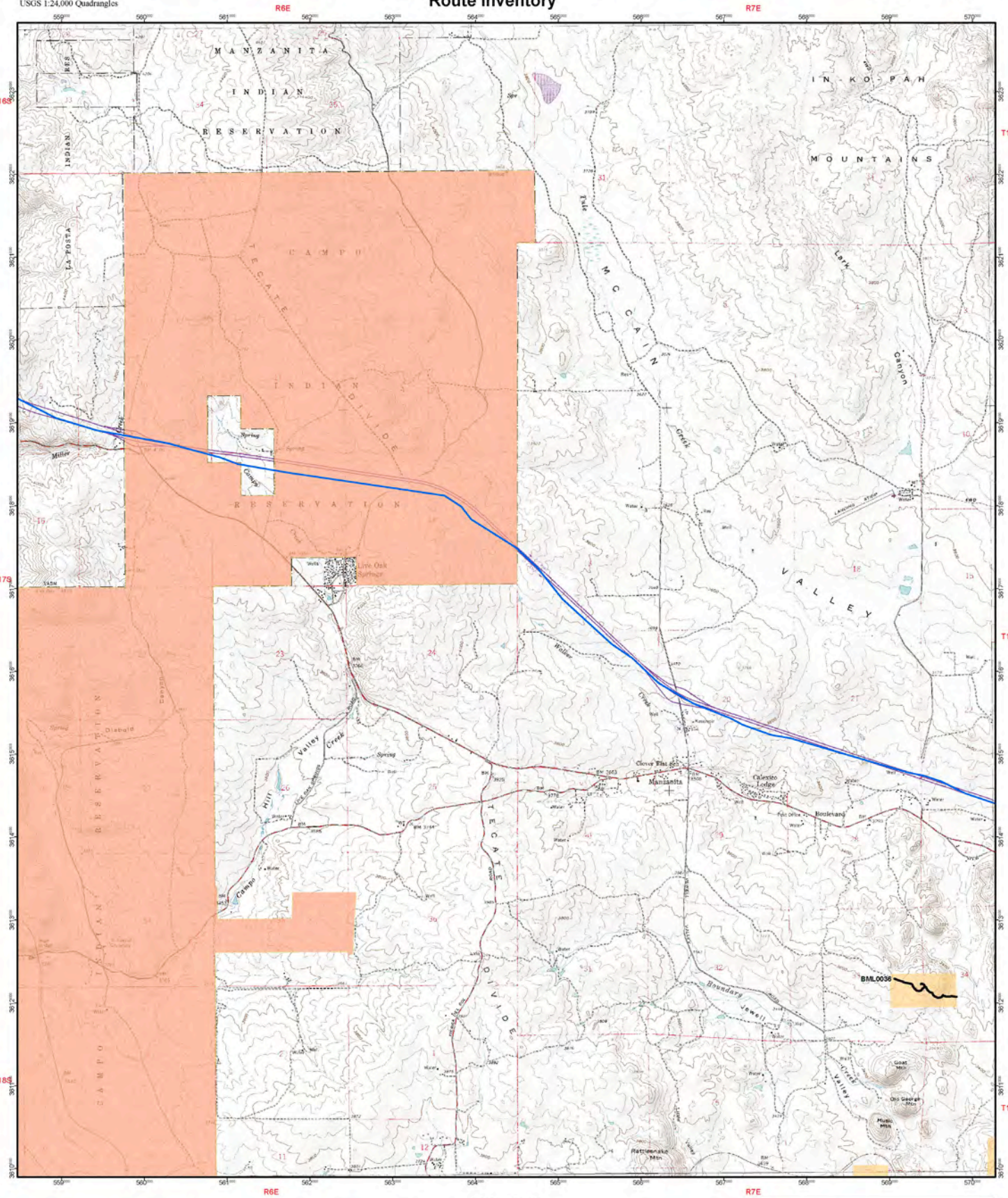

SCALE 1:24 000

0 0.5 1 2 Kilometers
0 2,000 4,000 6,000 8,000 10,000 Feet
0 0.5 1 2 Miles

Adjoining 7.5" Quadrangle Names

1	2	3
4		5
6	7	8

1. Mount Laguna
2. Sombrero Peak
3. Sweeney Pass
4. Cameron Corners
5. Jacumba
6. Campo
7. Tierra Del Sol
8.

SCRMP Land Status

- Bureau of Land Management
- US Forest Service
- Military
- State
- County/State/Regional
- Private/Other
- Indian Land or Reservation
- National Wildlife Refuges
- BLM Wilderness
- USFS Wilderness
- SCRMP Boundary
- BLM Routes

Mint Canyon
BLM DRG Quad based on
USGS 1:24,000 Quadrangles

South Coast Resource Management Plan
Route Inventory

Mint Canyon

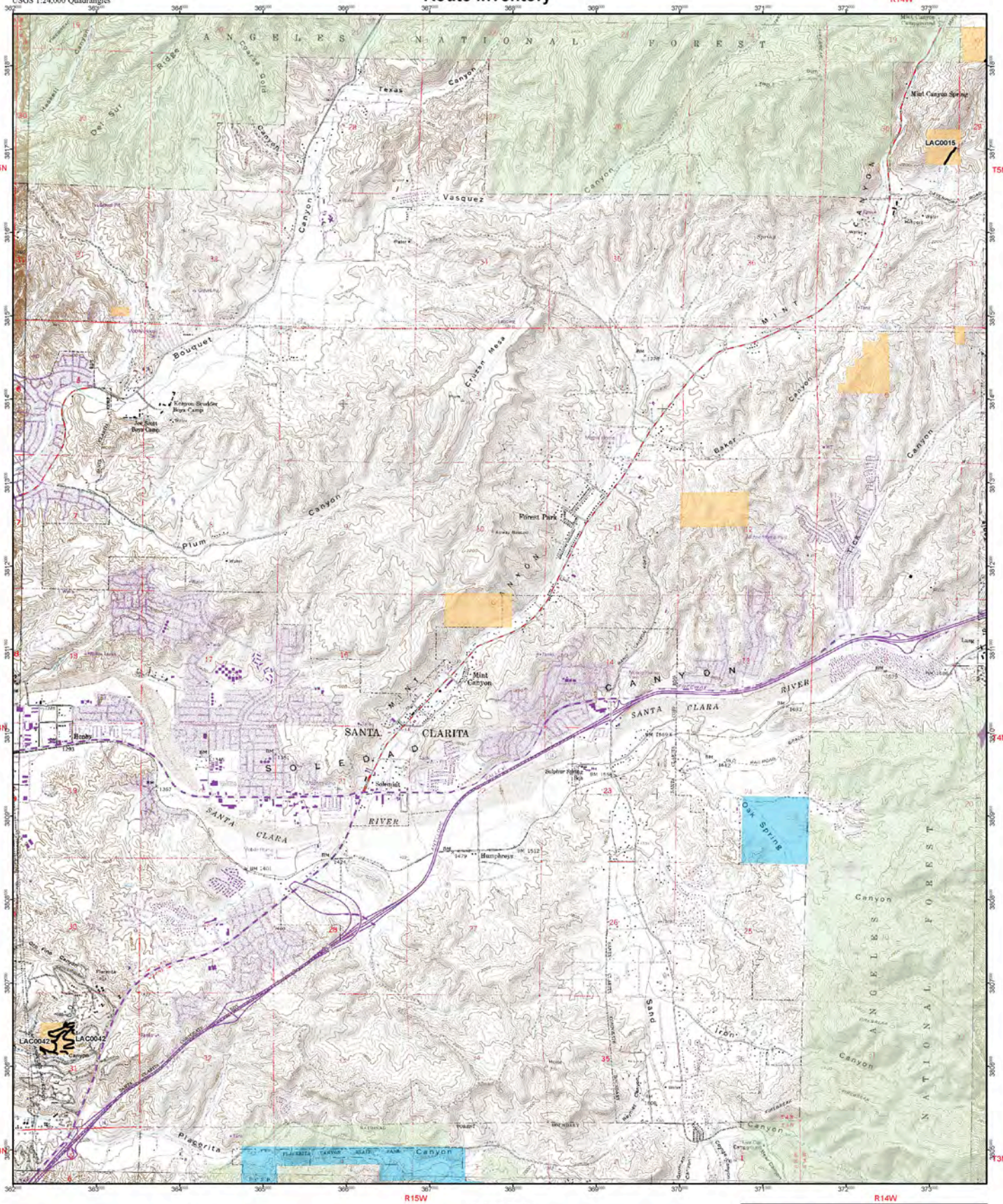

Adjoining 7.5" Quadrangle Names

1	2	3
4		5
6	7	8

1. Warm Springs Mountain
2. Green Valley
3. Sleepy Valley
4. Newhall
5. Agua Dulce
6. Oat Mountain
7. San Fernando
8. Sunland

SCALE 1:24 000

0 0.5 1 2 Kilometers
0 2,000 4,000 6,000 8,000 10,000 Feet
0 0.5 1 2 Miles

SCRMP Land Status

- Bureau of Land Management
- US Forest Service
- Military
- State
- County/State/Regional
- Private/Other
- Indian Land or Reservation
- National Wildlife Refuges
- BLM Wilderness
- USFS Wilderness
- BLM Routes

Morena Reservoir
BLM DRG Quad based on
USGS 1:24,000 Quadrangles

South Coast Resource Management Plan
Route Inventory

Morena Reservoir

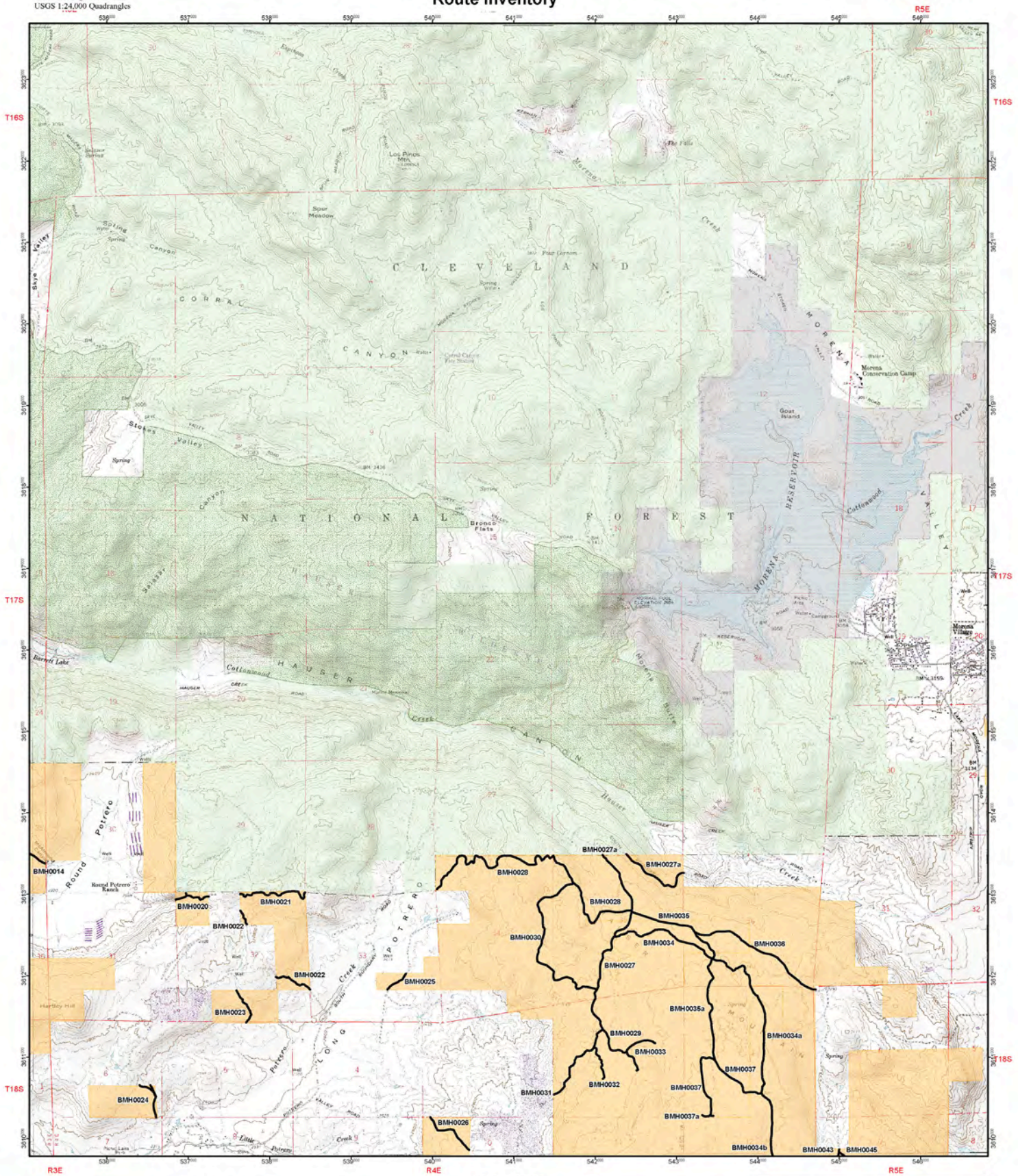

Adjoining 7.5" Quadrangle Names

1	2	3
4		5
6	7	8

1. Viejas Mountain
2. Descanso
3. Mount Laguna
4. Barrett Lake
5. Cameron Corners
6. Tecate
7. Potrero
8. Campo

SCALE 1:24 000

0 0.5 1 2 Kilometers
0 2,000 4,000 6,000 8,000 10,000 Feet
0 0.5 1 2 Miles

SCRMP Land Status

- Bureau of Land Management
- US Forest Service
- Military
- State
- County/State/Regional
- Private/Other
- Indian Land or Reservation
- National Wildlife Refuges
- BLM Wilderness
- USFS Wilderness
- BLM Routes

Murrieta

BLM DRG Quad based on
USGS 1:24,000 Quadrangles

South Coast Resource Management Plan
Route Inventory

Murrieta

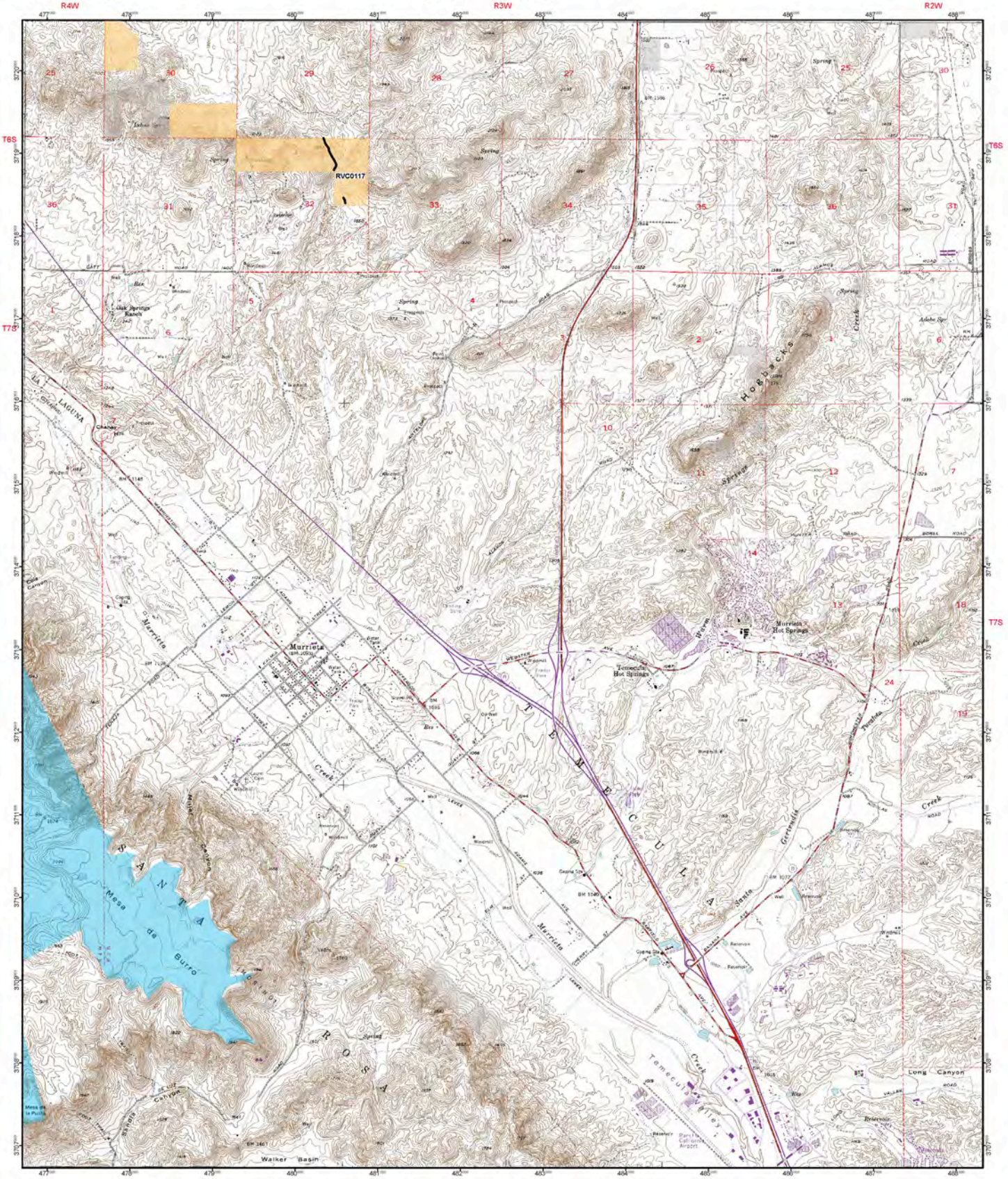

SCALE 1:24 000

0 0.5 1 2 Kilometers
0 2,000 4,000 6,000 8,000 10,000 Feet
0 0.5 1 2 Miles

Adjoining 7.5" Quadrangle Names

1	2	3
4		5
6	7	8

1. Lake Elsinore
2. Romoland
3. Winchester
4. Wildomar
5. Bachelor Mountain
6. Fallbrook
7. Temecula
8. Pechanga

SCRMP Land Status

- Bureau of Land Management
- US Forest Service
- Military
- State
- County/State/Regional
- Private/Other
- Indian Land or Reservation
- National Wildlife Refuges
- BLM Wilderness
- USFS Wilderness
- BLM Routes

Oat Mountain
BLM DRG Quad based on
USGS 1:24,000 Quadrangles

South Coast Resource Management Plan
Route Inventory

Oat Mountain

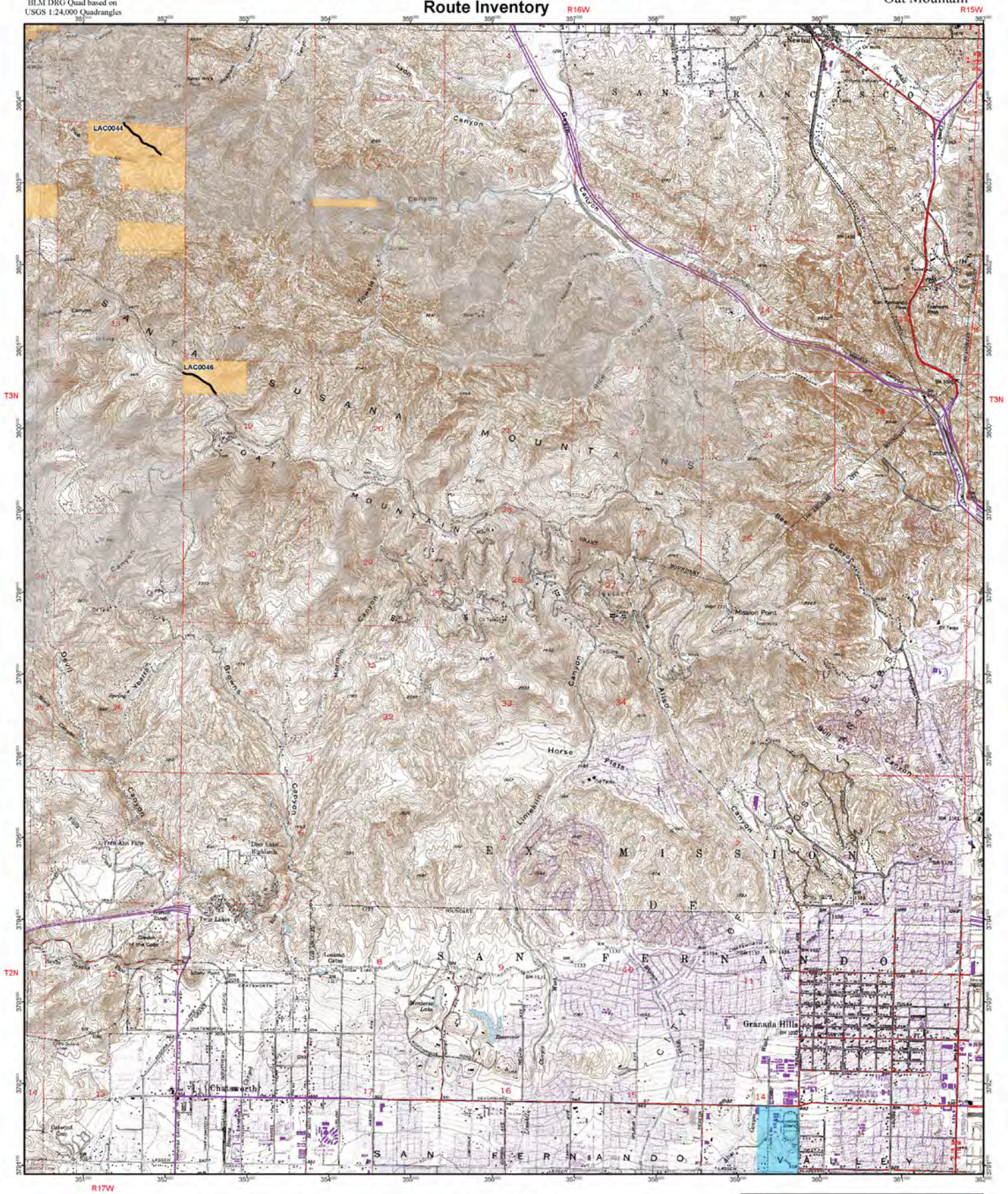

Adjoining 7.5" Quadrangle Names

1	2	3
4		5
6	7	8

1. Val Verde
2. Newhall
3. Mint Canyon
4. Santa Susana
5. San Fernando
6. Calabasas
7. Canoga Park
8. Van Nuys

SCALE 1:24 000

0 0.5 1 2 Kilometers
0 2,000 4,000 6,000 8,000 10,000 Feet
0 0.5 1 2 Miles

SCRMP Land Status

- Bureau of Land Management
- US Forest Service
- Military
- State
- County/State/Regional
- Private/Other
- Indian Land or Reservation
- National Wildlife Refuges
- BLM Wilderness
- USFS Wilderness
- BLM Routes

Otay Mesa

BLM DRG Quad based on
USGS 1:24,000 Quadrangles

South Coast Resource Management Plan
Route Inventory

Otay Mesa

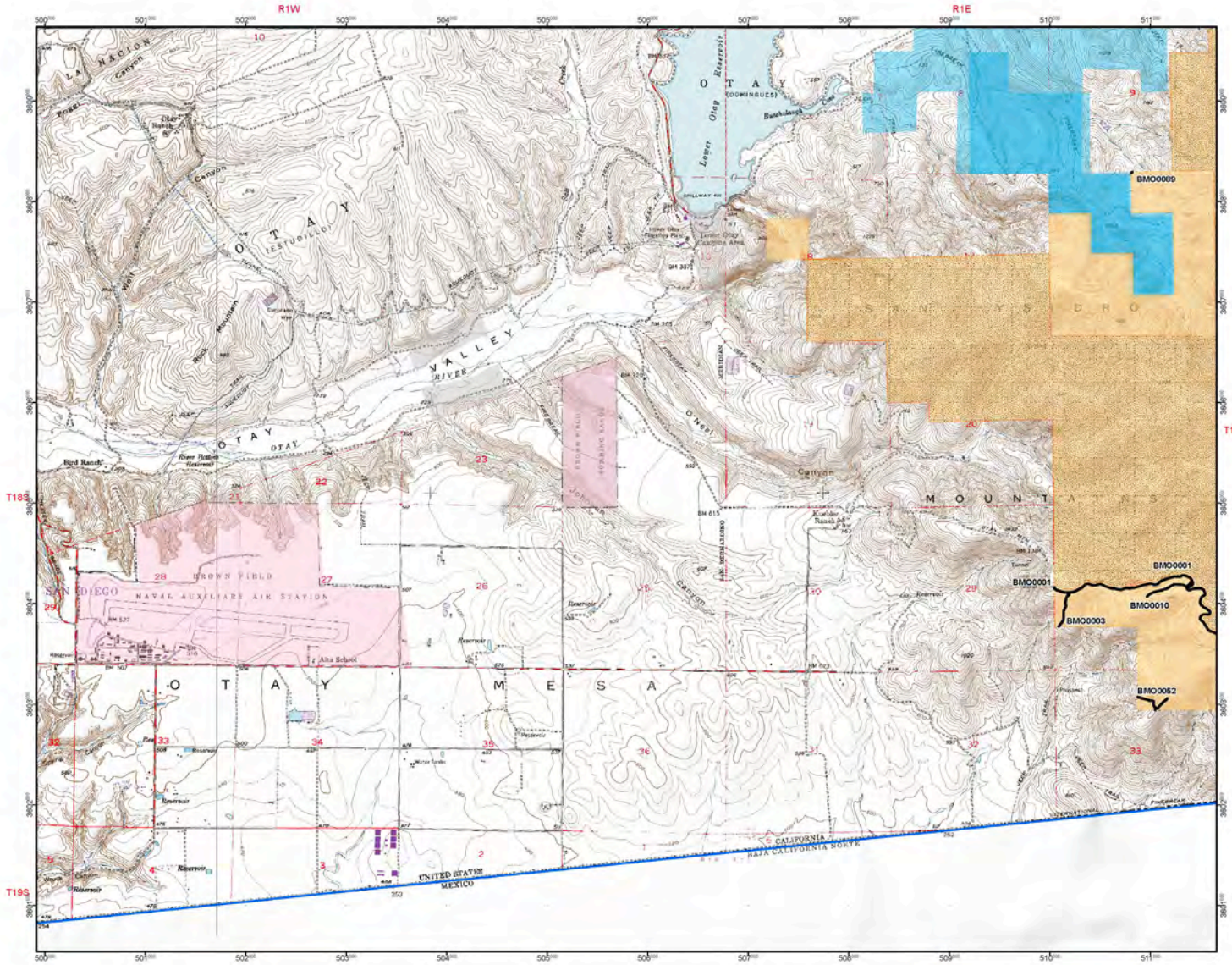

Adjoining 7.5" Quadrangle Names

1	2	3
4		5
6	7	8

1. National City
2. Jamul Mountains
3. Dulzura
4. Imperial Beach
5. Otay Mountain
6.
7.
8.

SCALE 1:24 000

0 0.5 1 2 Kilometers
0 2,000 4,000 6,000 8,000 10,000 Feet
0 0.5 1 2 Miles

SCRMP Land Status

- Bureau of Land Management
- US Forest Service
- Military
- State
- County/State/Regional
- Private/Other
- Indian Land or Reservation
- National Wildlife Refuges
- BLM Wilderness
- USFS Wilderness
- SCRMP Boundary
- BLM Routes

Otay Mountain

BLM DRG Quad based on
USGS 1:24,000 Quadrangles

South Coast Resource Management Plan
Route Inventory

Otay Mountain

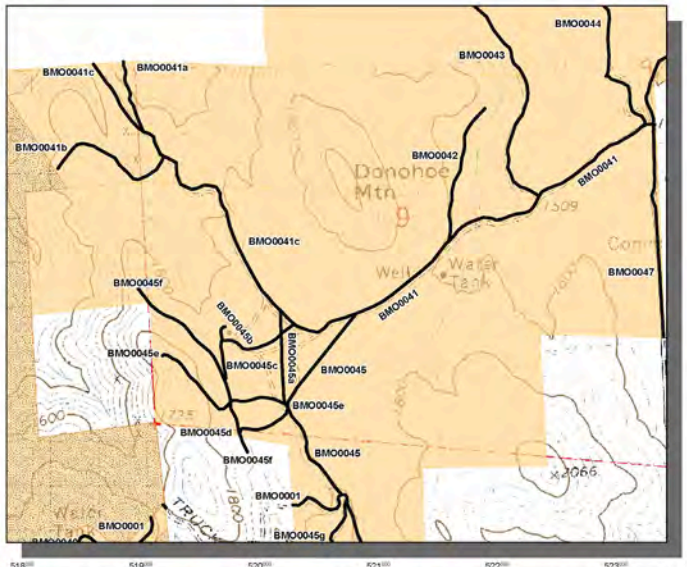

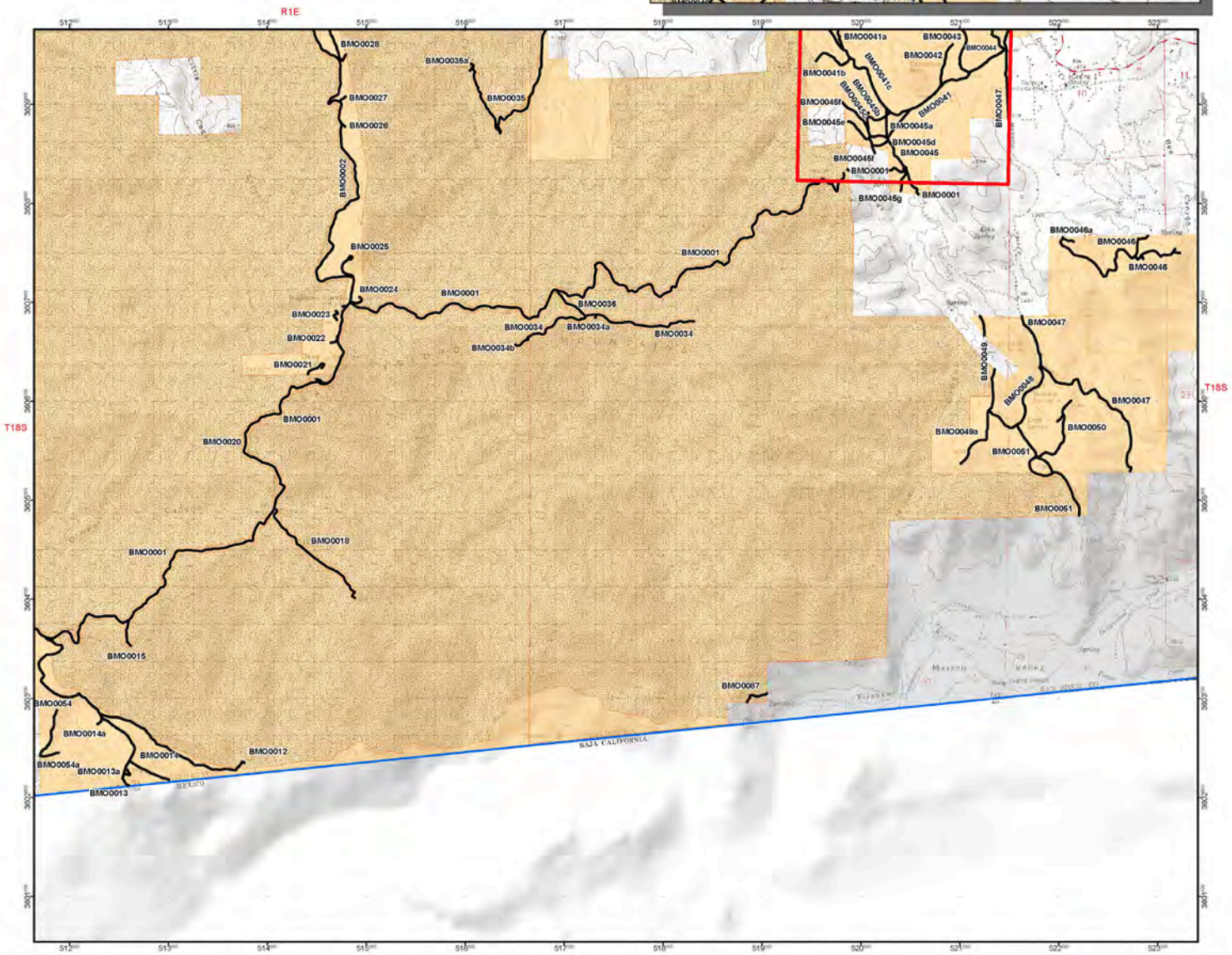

Adjoining 7.5" Quadrangle Names

1	2	3
4		5
6	7	8

1. Jamul Mountains
2. Dulzura
3. Barrett Lake
4. Otay Mesa
5. Tecate
6.
7.
8.

SCALE 1:24 000

0 0.5 1 2 Kilometers

0 2,000 4,000 6,000 8,000 10,000 Feet

0 0.5 1 2 Miles

SCRMP Land Status

- Bureau of Land Management
- US Forest Service
- Military
- State
- County/State/Regional
- Private/Other
- Indian Land or Reservation
- National Wildlife Refuges
- BLM Wilderness
- USFS Wilderness
- SCRMP Boundary

Palomar Observatory
BLM DRG Quad based on
USGS 1:24,000 Quadrangles

South Coast Resource Management Plan
Route Inventory

Palomar Observatory

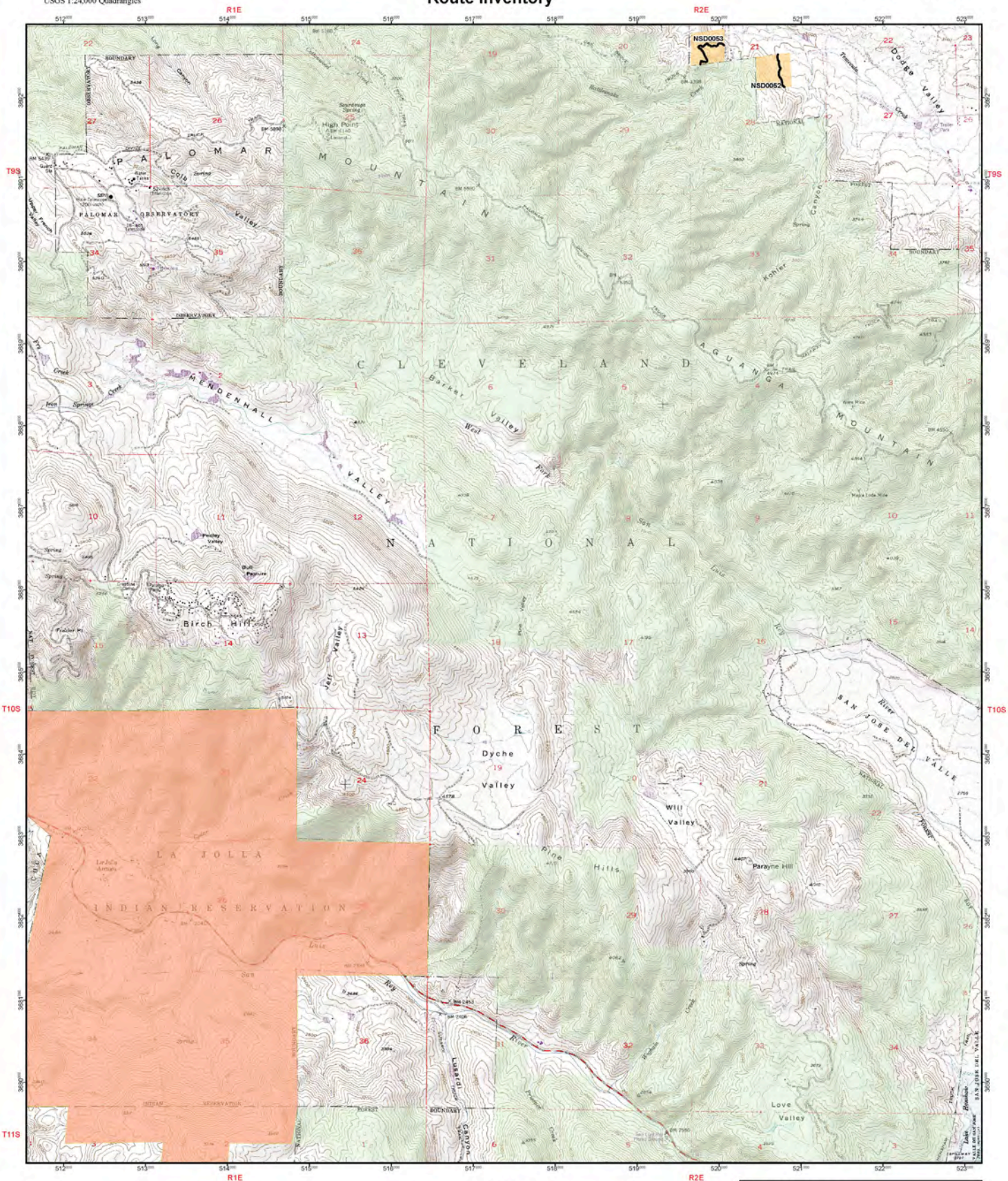

Adjoining 7.5" Quadrangle Names

1	2	3
4		5
6	7	8

1. Vail Lake
2. Aguanga
3. Beauty Mountain
4. Boucher Hill
5. Warner Springs
6. Rodriguez Mountain
7. Mesa Grande
8. Warners Ranch

SCALE 1:24 000

0 0.5 1 2 Kilometers
0 2,000 4,000 6,000 8,000 10,000 Feet
0 0.5 1 2 Miles

SCRMP Land Status

- Bureau of Land Management
- US Forest Service
- Military
- State
- County/State/Regional
- Private/Other
- Indian Land or Reservation
- National Wildlife Refuges
- BLM Wilderness
- USFS Wilderness
- BLM Routes

Pechanga

BLM DRG Quad based on
USGS 1:24,000 Quadrangles

South Coast Resource Management Plan
Route Inventory

Pechanga

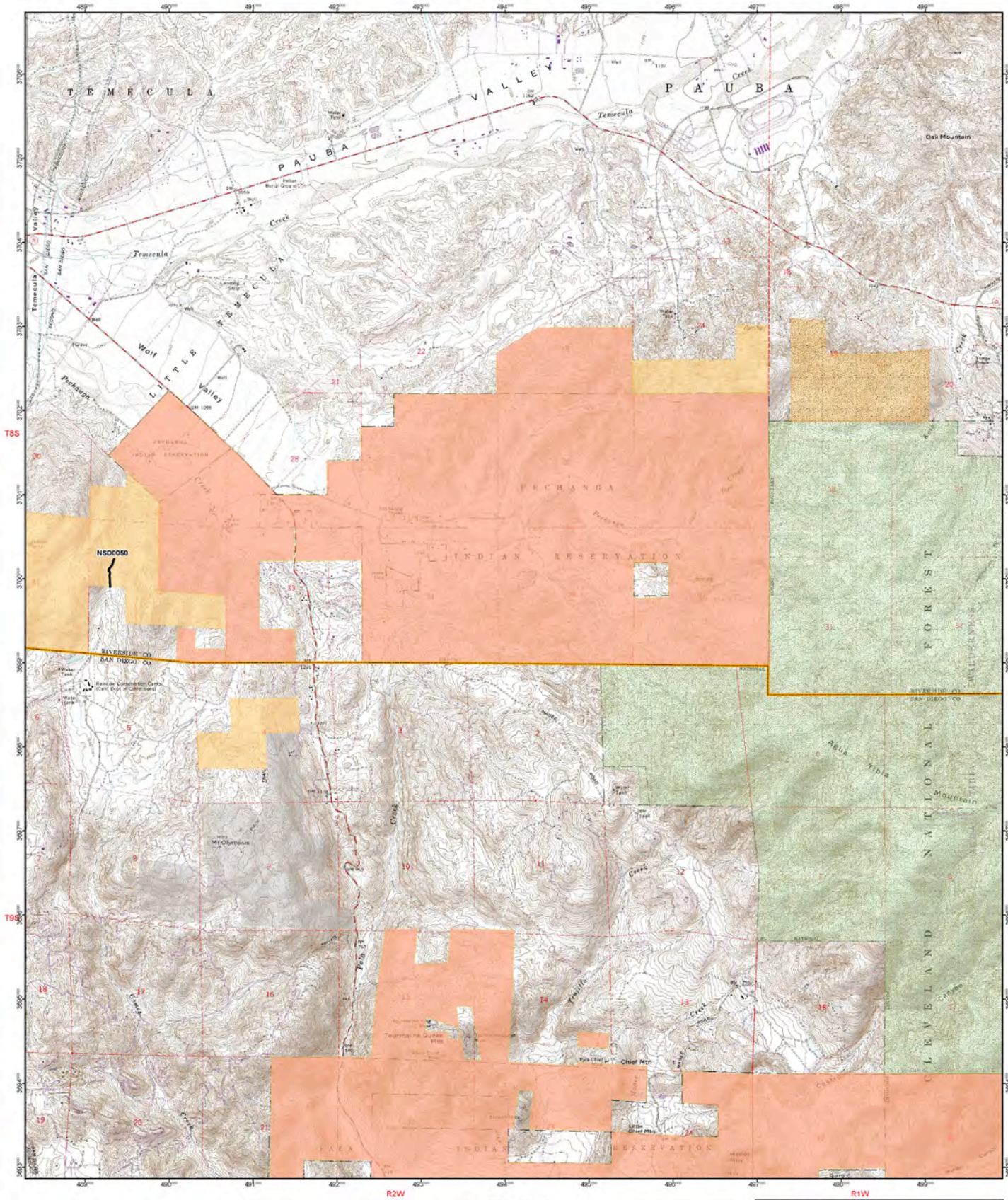

Adjoining 7.5" Quadrangle Names

1	2	3
4		5
6	7	8

1. Murrieta
2. Bachelor Mountain
3. Sage
4. Temecula
5. Vail Lake
6. Bonsall
7. Pala
8. Boucher Hill

SCALE 1:24 000

0 0.5 1 2 Kilometers
0 2,000 4,000 6,000 8,000 10,000 Feet
0 0.5 1 2 Miles

SCRMP Land Status

- Bureau of Land Management
- US Forest Service
- Military
- State
- County/State/Regional
- Private/Other
- Indian Land or Reservation
- National Wildlife Refuges
- BLM Wilderness
- USFS Wilderness
- County Lines
- BLM Routes

Perris

BLM DRG Quad based on
USGS 1:24,000 Quadrangles

South Coast Resource Management Plan
Route Inventory

Perris

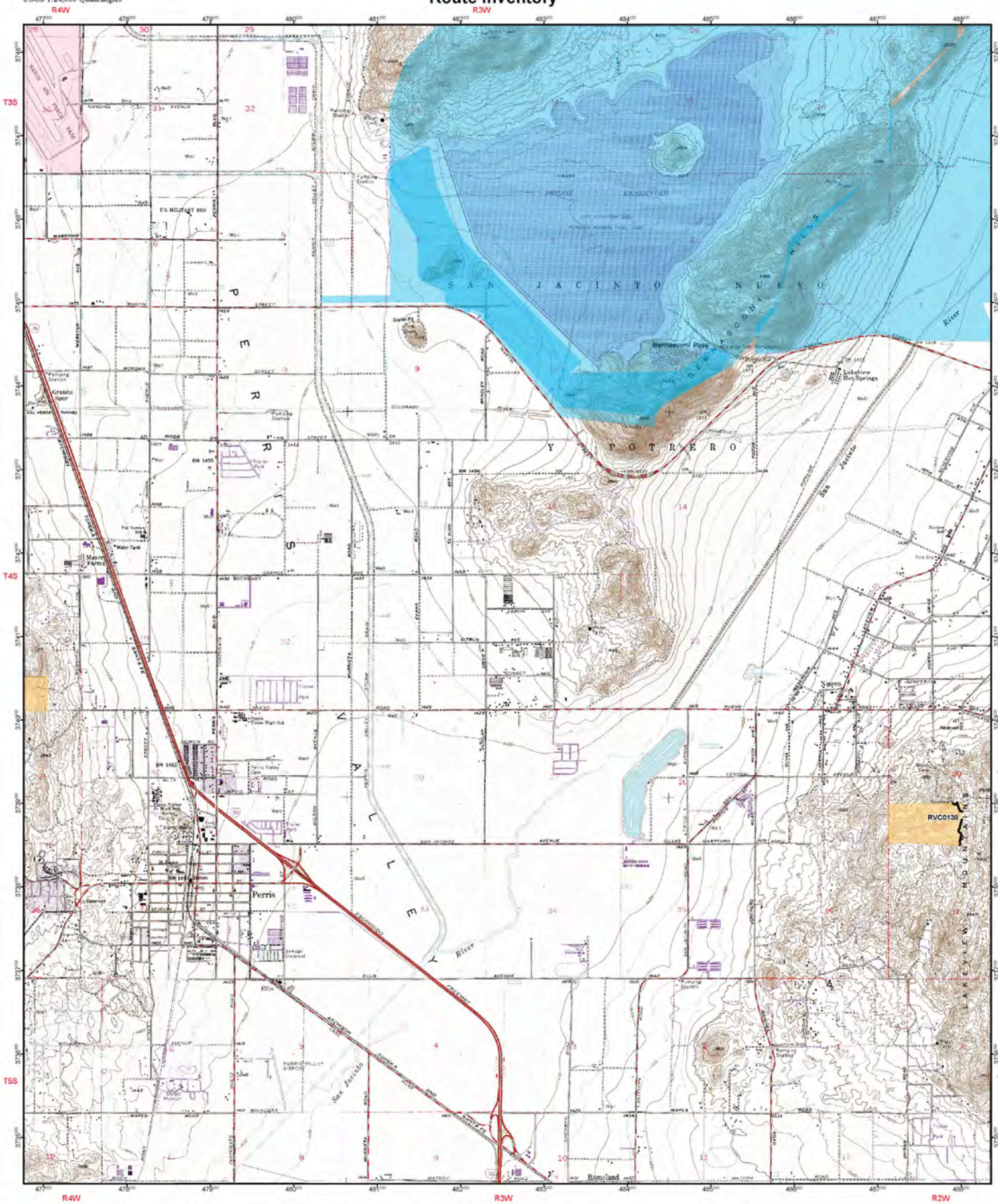

Adjoining 7.5" Quadrangle Names

1	2	3
4		5
6	7	8

1. Riverside East
2. Sunnymead
3. El Casco
4. Steele Peak
5. Lakeview
6. Lake Elsinore
7. Romeland
8. Winchester

SCALE 1:24 000

0 0.5 1 2 Kilometers

0 2,000 4,000 6,000 8,000 10,000 Feet

0 0.5 1 2 Miles

SCRMP Land Status

- Bureau of Land Management
- US Forest Service
- Military
- State
- County/State/Regional
- Private/Other
- Indian Land or Reservation
- National Wildlife Refuges
- BLM Wilderness
- USFS Wilderness
- BLM Routes

Potrero

BLM DRG Quad based on
USGS 1:24,000 Quadrangles

South Coast Resource Management Plan
Route Inventory

Potrero

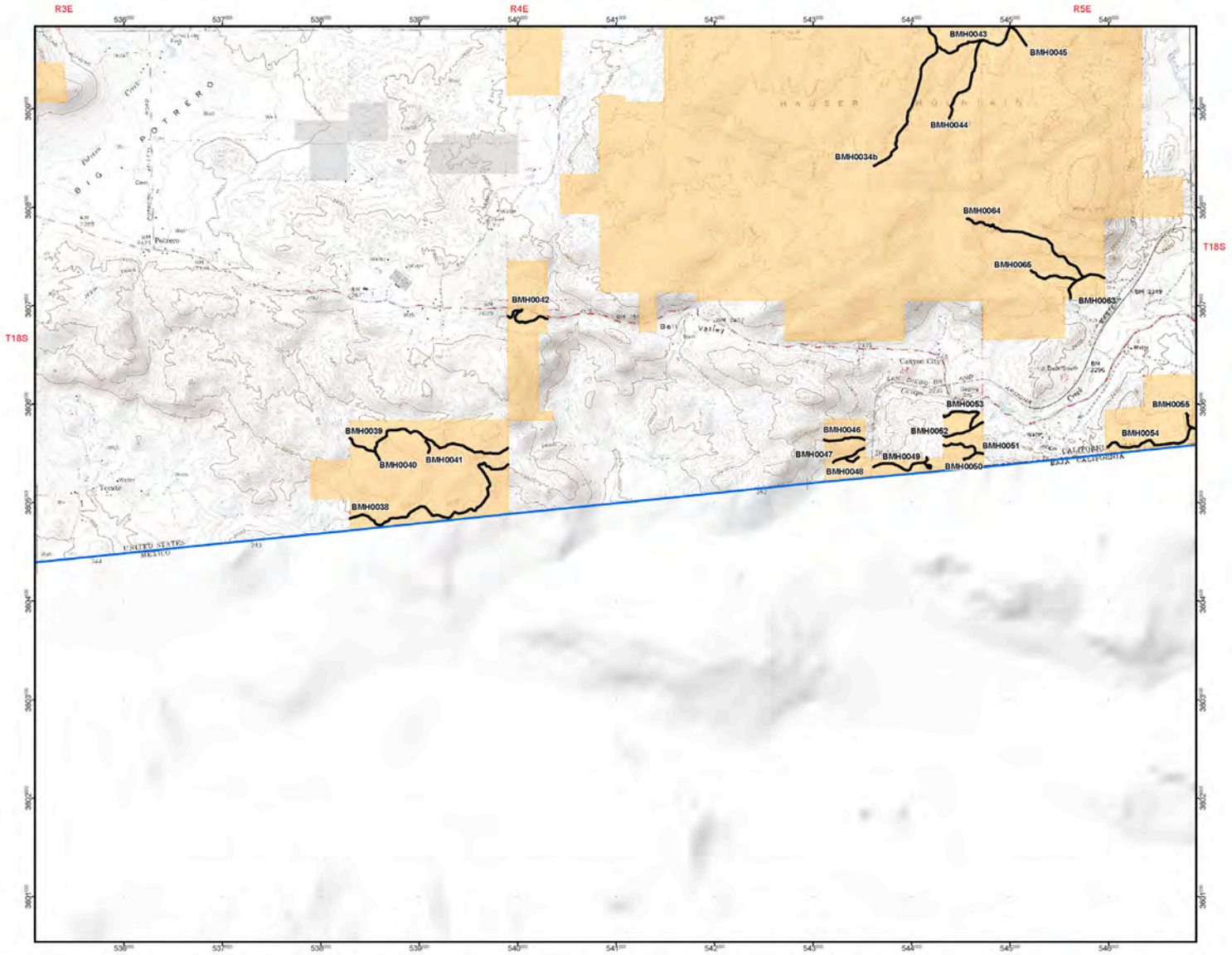

Adjoining 7.5" Quadrangle Names

1	2	3
4		5
6	7	8

1. Barrett Lake
2. Morena Reservoir
3. Cameron Corners
4. Tecate
5. Campo
6.
7.
8.

SCALE 1:24 000

0 0.5 1 2 Kilometers

0 2,000 4,000 6,000 8,000 10,000 Feet

0 0.5 1 2 Miles

SCRMP Land Status

- Bureau of Land Management
- US Forest Service
- Military
- State
- County/State/Regional
- Private/Other
- Indian Land or Reservation
- National Wildlife Refuges
- BLM Wilderness
- USFS Wilderness
- SCRMP Boundary
- BLM Routes

Ramona

BLM DRG Quad based on
USGS 1:24,000 Quadrangles

South Coast Resource Management Plan
Route Inventory

Ramona

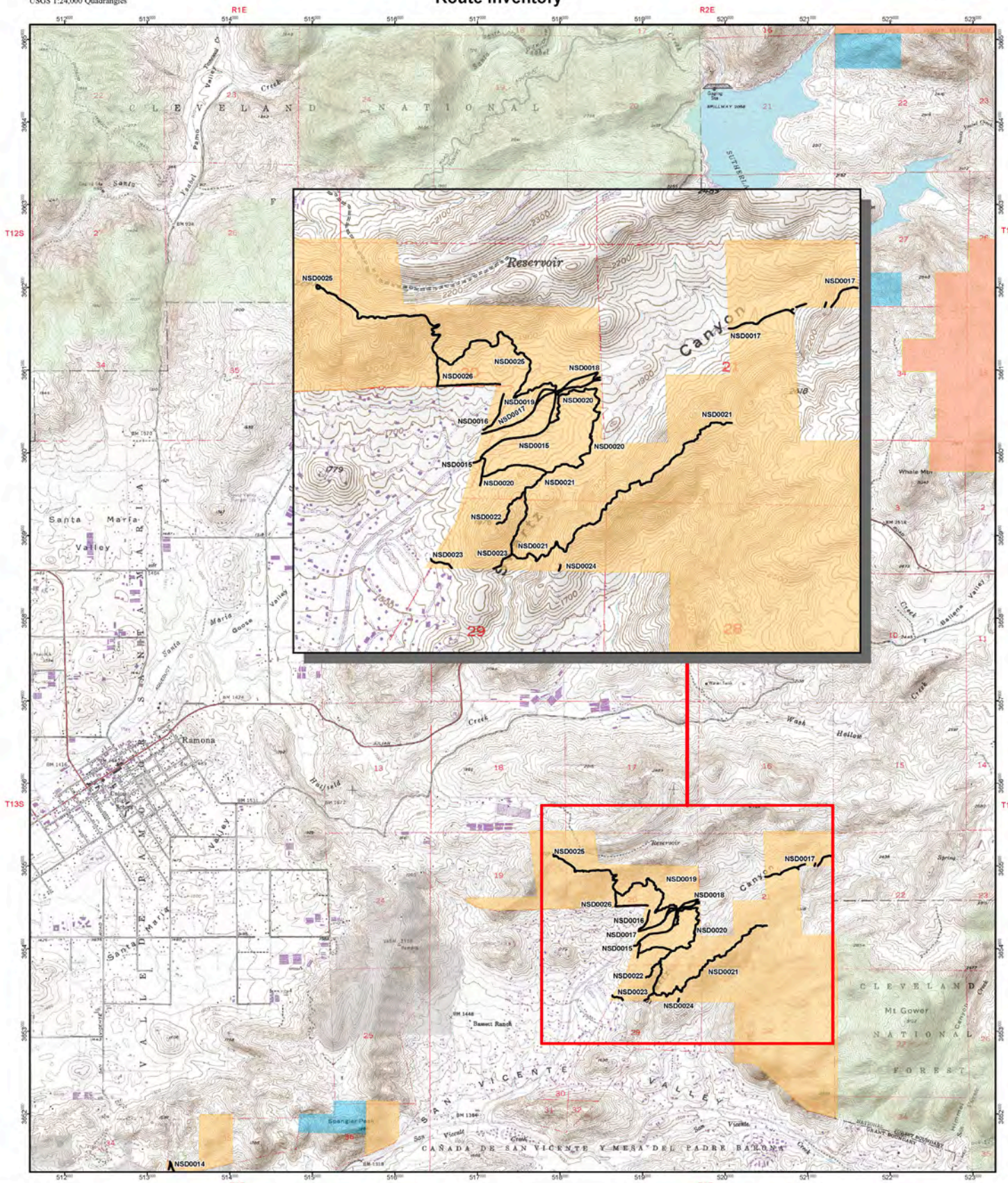

Adjoining 7.5" Quadrangle Names

1	2	3
4		5
6	7	8

1. Rodriguez Mountain
2. Mesa Grande
3. Warners Ranch
4. San Pasqual
5. Santa Ysabel
6. San Vicente Reservoir
7. El Cajon Mountain
8. Tule Springs

SCALE 1:24 000

0 0.5 1 2 Kilometers
0 2,000 4,000 6,000 8,000 10,000 Feet
0 0.5 1 2 Miles

SCRMP Land Status

- Bureau of Land Management
- US Forest Service
- Military
- State
- County/State/Regional
- Private/Other
- Indian Land or Reservation
- National Wildlife Refuges
- BLM Wilderness
- USFS Wilderness
- BLM Routes

Redlands

BLM DRG Quad based on
USGS 1:24,000 Quadrangles

South Coast Resource Management Plan
Route Inventory

Redlands

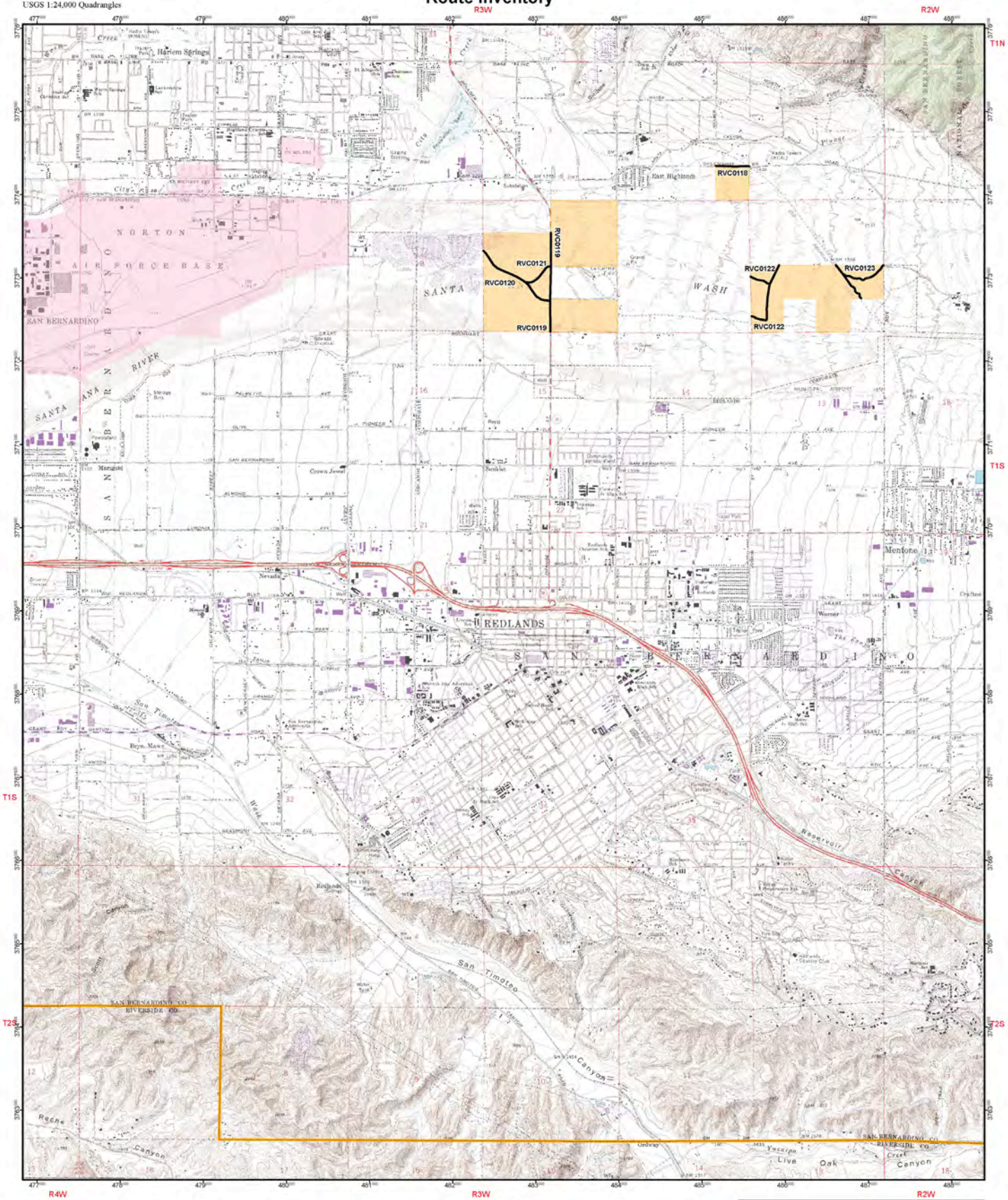

SCALE 1:24 000

0 0.5 1 2 Kilometers
0 2,000 4,000 6,000 8,000 10,000 Feet
0 0.5 1 2 Miles

Adjoining 7.5" Quadrangle Names

1	2	3
4		5
6	7	8

1. San Bernardino North
2. Harrison Mountain
3. Keller Peak
4. San Bernardino South
5. Yucaipa
6. Riverside East
7. Sunnymead
8. El Casco

SCRMP Land Status

- Bureau of Land Management
- US Forest Service
- Military
- State
- County/State/Regional
- Private/Other
- Indian Land or Reservation
- National Wildlife Refuges
- BLM Wilderness
- USFS Wilderness
- County Lines
- BLM Routes

Ritter Ridge

BLM DRG Quad based on
USGS 1:24,000 Quadrangles

South Coast Resource Management Plan
Route Inventory

Ritter Ridge

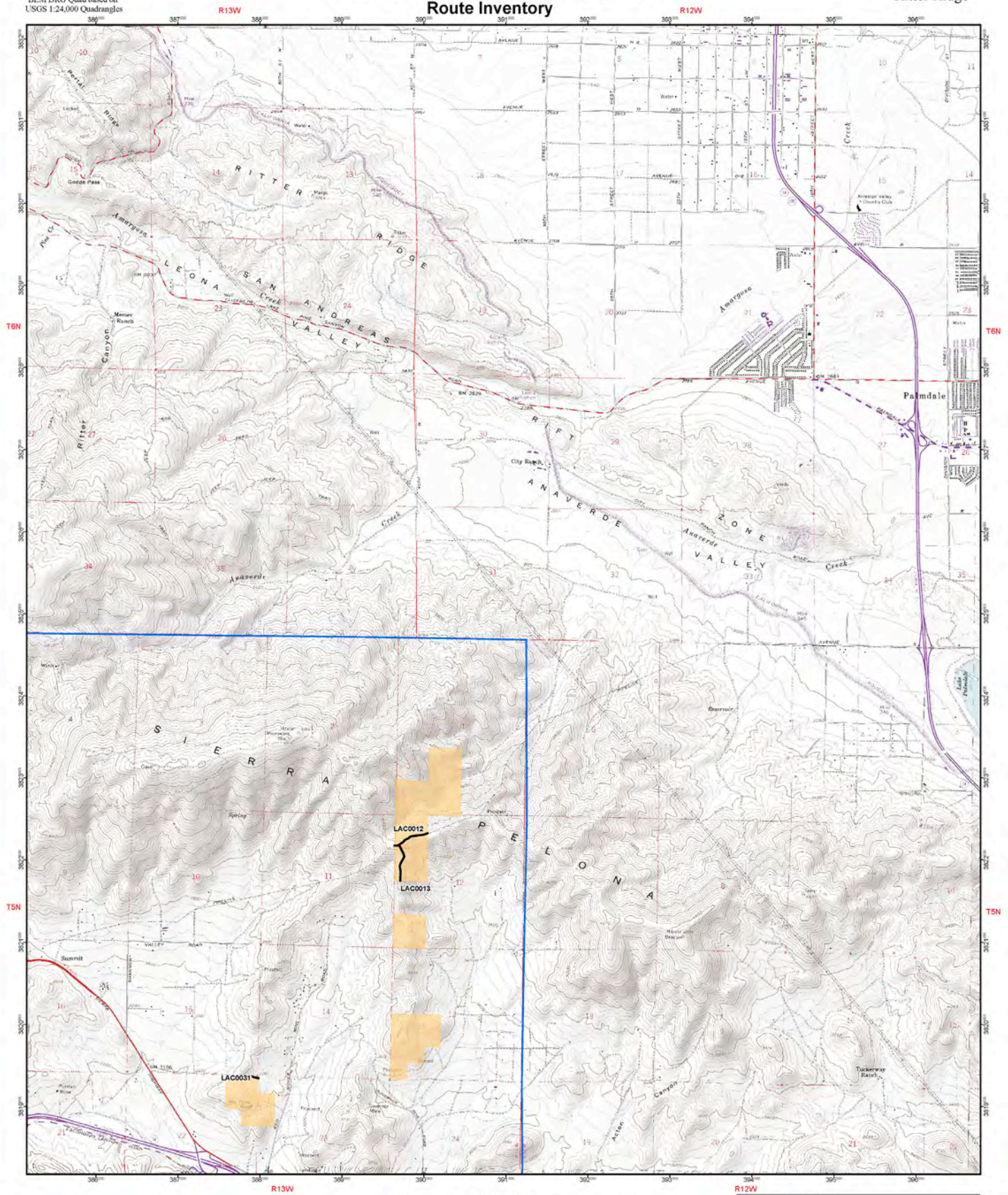

Adjoining 7.5" Quadrangle Names

1	2	3
4		5
6	7	8

1. Del Sur
2. Lancaster West
3. Lancaster East
4. Sloop Valley
5. Palmdale
6. Agua Dulce
7. Acton
8. Pacifico Mountain

SCALE 1:24 000

0 0.5 1 2 Kilometers

0 2,000 4,000 6,000 8,000 10,000 Feet

0 0.5 1 2 Miles

SCRMP Land Status

- Bureau of Land Management
- US Forest Service
- Military
- State
- County/State/Regional
- Private/Other
- Indian Land or Reservation
- National Wildlife Refuges
- BLM Wilderness
- USFS Wilderness
- SCRMP Boundary
- BLM Routes

Rodriguez Mountain

BLM DRG Quad based on
USGS 1:24,000 Quadrangles

South Coast Resource Management Plan
Route Inventory

Rodriguez Mountain

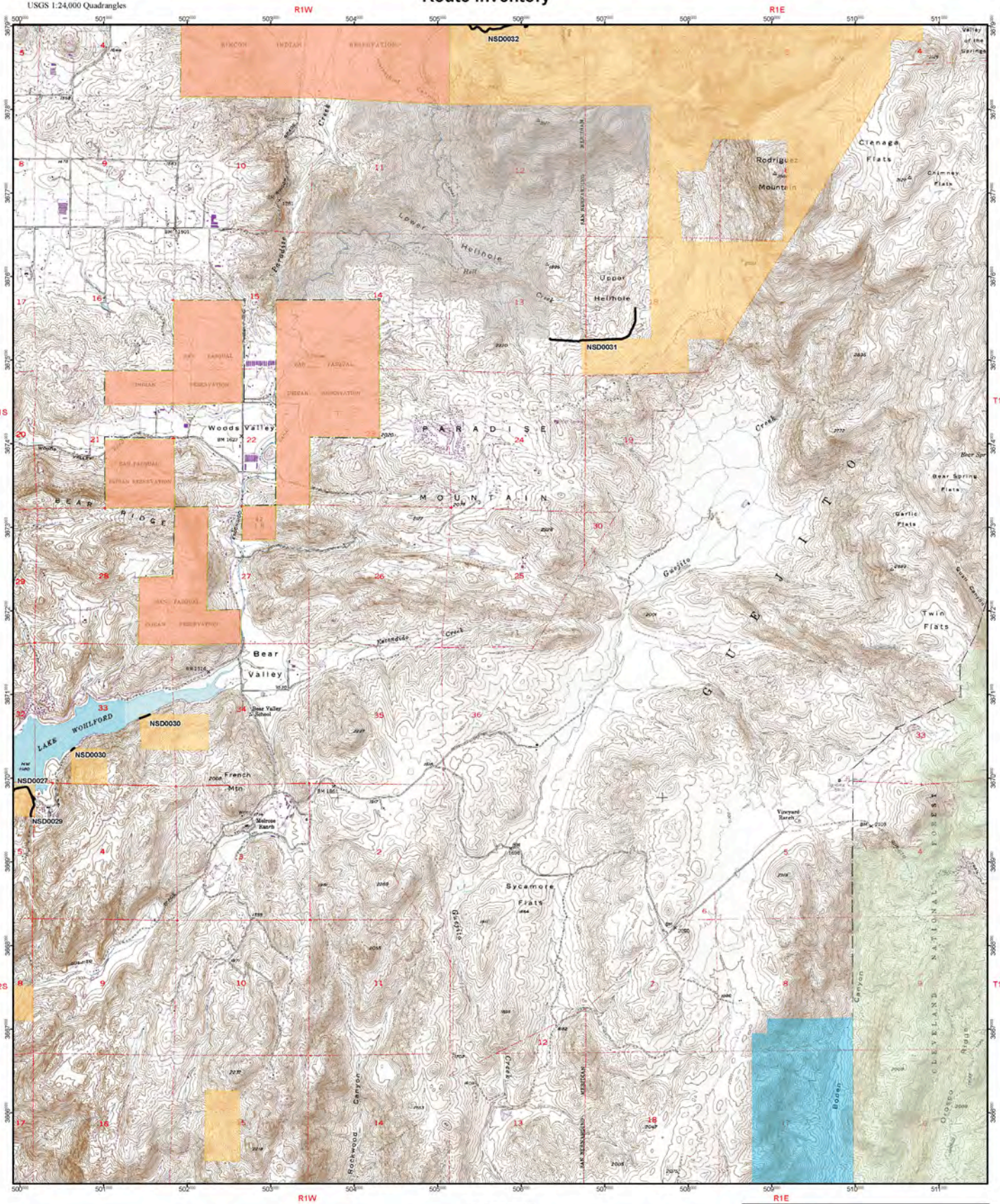

SCALE 1:24 000

0 0.5 1 2 Kilometers

0 2,000 4,000 6,000 8,000 10,000 Feet

0 0.5 1 2 Miles

Adjoining 7.5" Quadrangle Names

1	2	3
4		5
6	7	8

1. Pala
2. Boucher Hill
3. Palomar Observatory
4. Valley Center
5. Mesa Grande
6. Escondido
7. San Pasqual
8. Ramona

SCRMP Land Status

- Bureau of Land Management
- US Forest Service
- Military
- State
- County/State/Regional
- Private/Other
- Indian Land or Reservation
- National Wildlife Refuges
- BLM Wilderness
- USFS Wilderness
- BLM Routes

Romoland

BLM DRG Quad based on
USGS 1:24,000 Quadrangles

South Coast Resource Management Plan
Route Inventory

Romoland

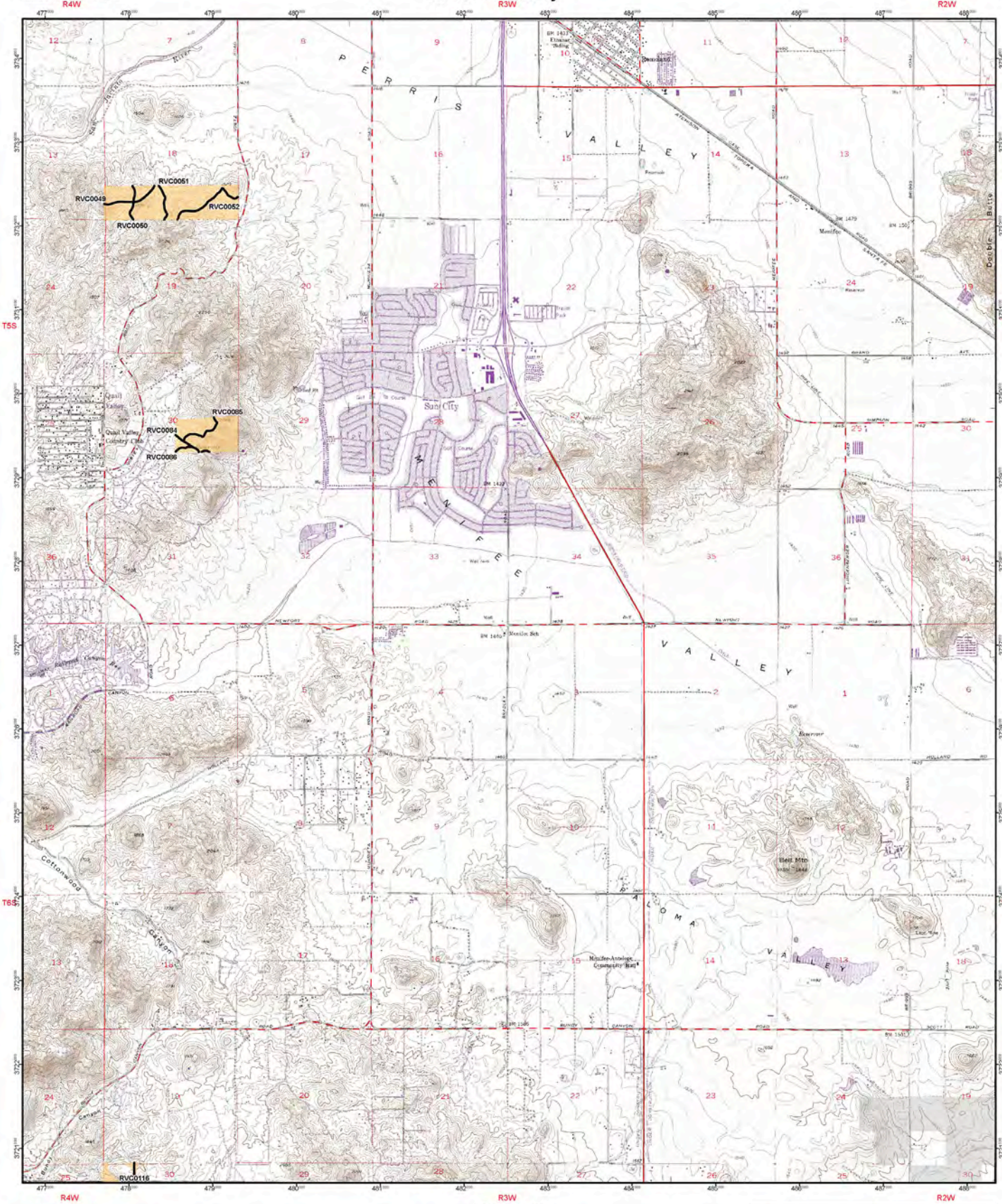

SCALE 1:24 000

0 0.5 1 2 Kilometers

0 2,000 4,000 6,000 8,000 10,000 Feet

0 0.5 1 2 Miles

Adjoining 7.5" Quadrangle Names

1	2	3
4		5
6	7	8

1. Steele Peak
2. Perris
3. Lakeview
4. Lake Elsinore
5. Winchester
6. Wildomar
7. Murrieta
8. Bachelor Mountain

SCRMP Land Status

- Bureau of Land Management
- US Forest Service
- Military
- State
- County/State/Regional
- Private/Other
- Indian Land or Reservation
- National Wildlife Refuges
- BLM Wilderness
- USFS Wilderness
- BLM Routes

Sage

BLM DRG Quad based on
USGS 1:24,000 Quadrangles

South Coast Resource Management Plan
Route Inventory

Sage

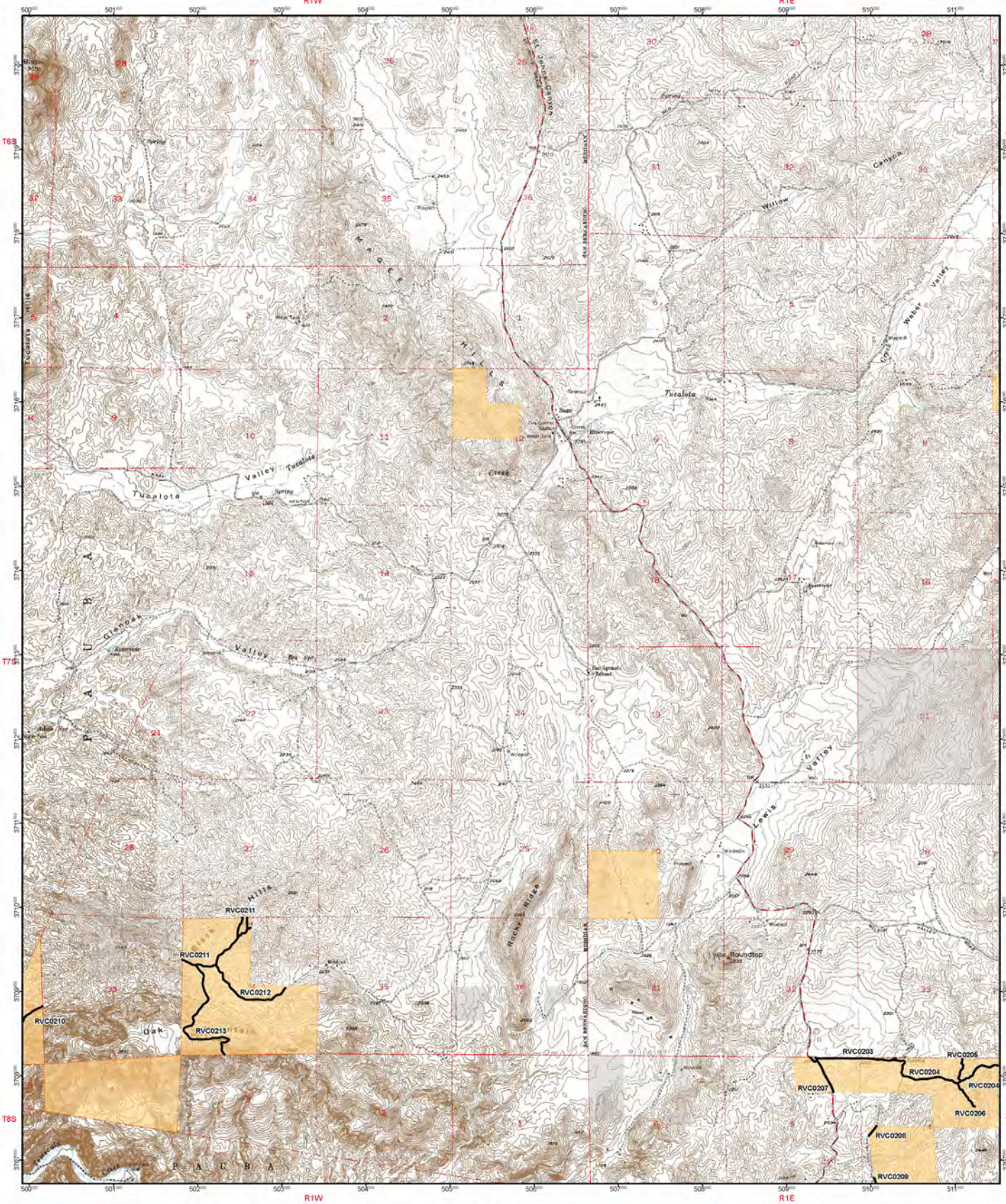

Adjoining 7.5" Quadrangle Names

1	2	3
4		5
6	7	8

1. Winchester
2. Hemet
3. Blackburn Canyon
4. Bachelor Mountain
5. Cahuilla Mountain
6. Pechanga
7. Vail Lake
8. Aguanga

SCALE 1:24 000

0 0.5 1 2 Kilometers
0 2,000 4,000 6,000 8,000 10,000 Feet
0 0.5 1 2 Miles

SCRMP Land Status

- Bureau of Land Management
- US Forest Service
- Military
- State
- County/State/Regional
- Private/Other
- Indian Land or Reservation
- National Wildlife Refuges
- BLM Wilderness
- USFS Wilderness
- BLM Routes

San Jacinto
BLM DRG Quad based on
USGS 1:24,000 Quadrangles

South Coast Resource Management Plan
Route Inventory

San Jacinto

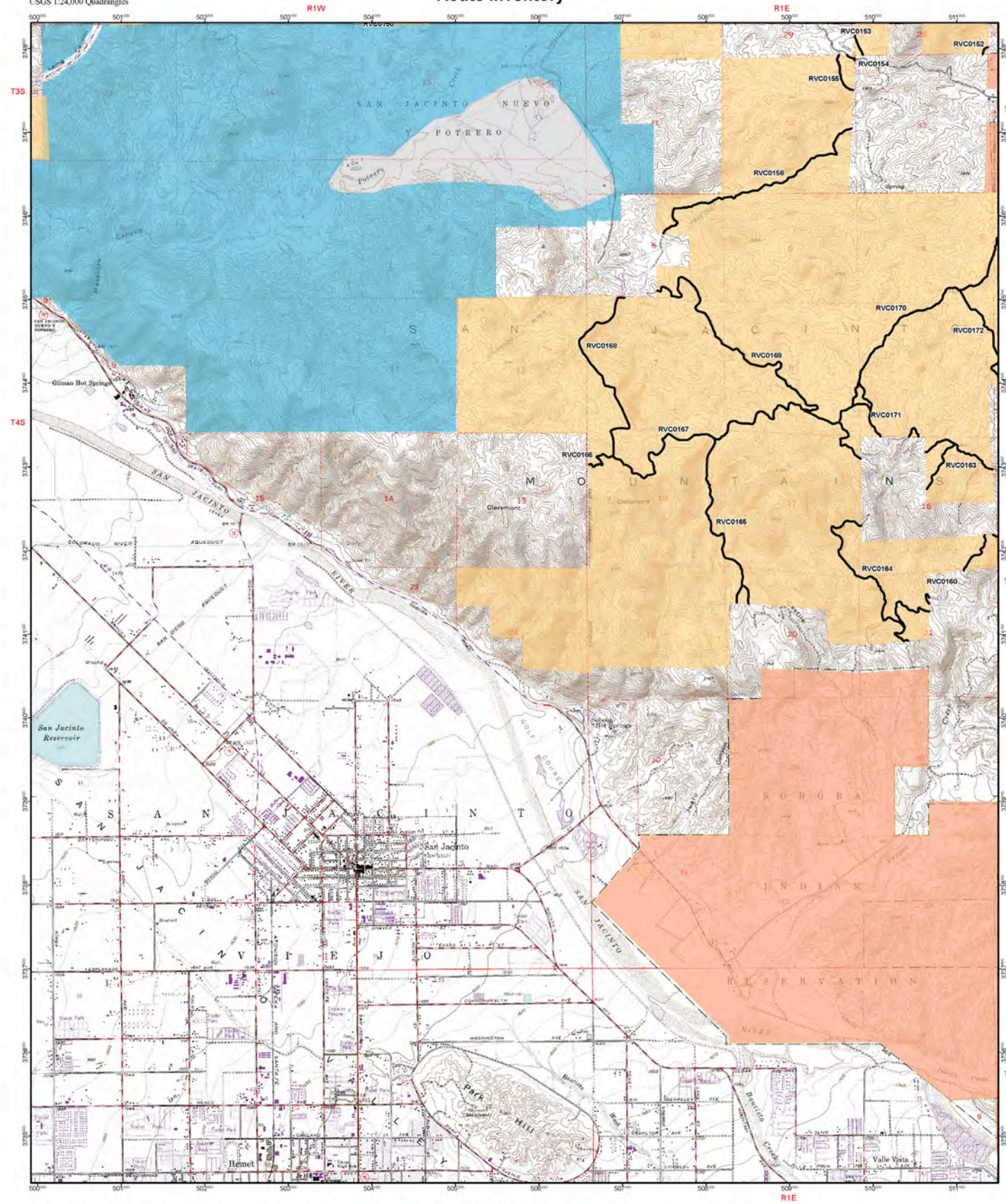

SCALE 1:24 000

0 0.5 1 2 Kilometers
0 2,000 4,000 6,000 8,000 10,000 Feet
0 0.5 1 2 Miles

Adjoining 7.5" Quadrangle Names

1	2	3
4		5
6	7	8

1. El Casco
2. Beaumont
3. Cabazon
4. Lakeview
5. Lake Fulmor
6. Winchester
7. Hemet
8. Blackburn Canyon

SCRMP Land Status

- Bureau of Land Management
- US Forest Service
- Military
- State
- County/State/Regional
- Private/Other
- Indian Land or Reservation
- National Wildlife Refuges
- BLM Wilderness
- USFS Wilderness
- BLM Routes

San Marcos

BLM DRG Quad based on
USGS 1:24,000 Quadrangles

South Coast Resource Management Plan
Route Inventory

San Marcos

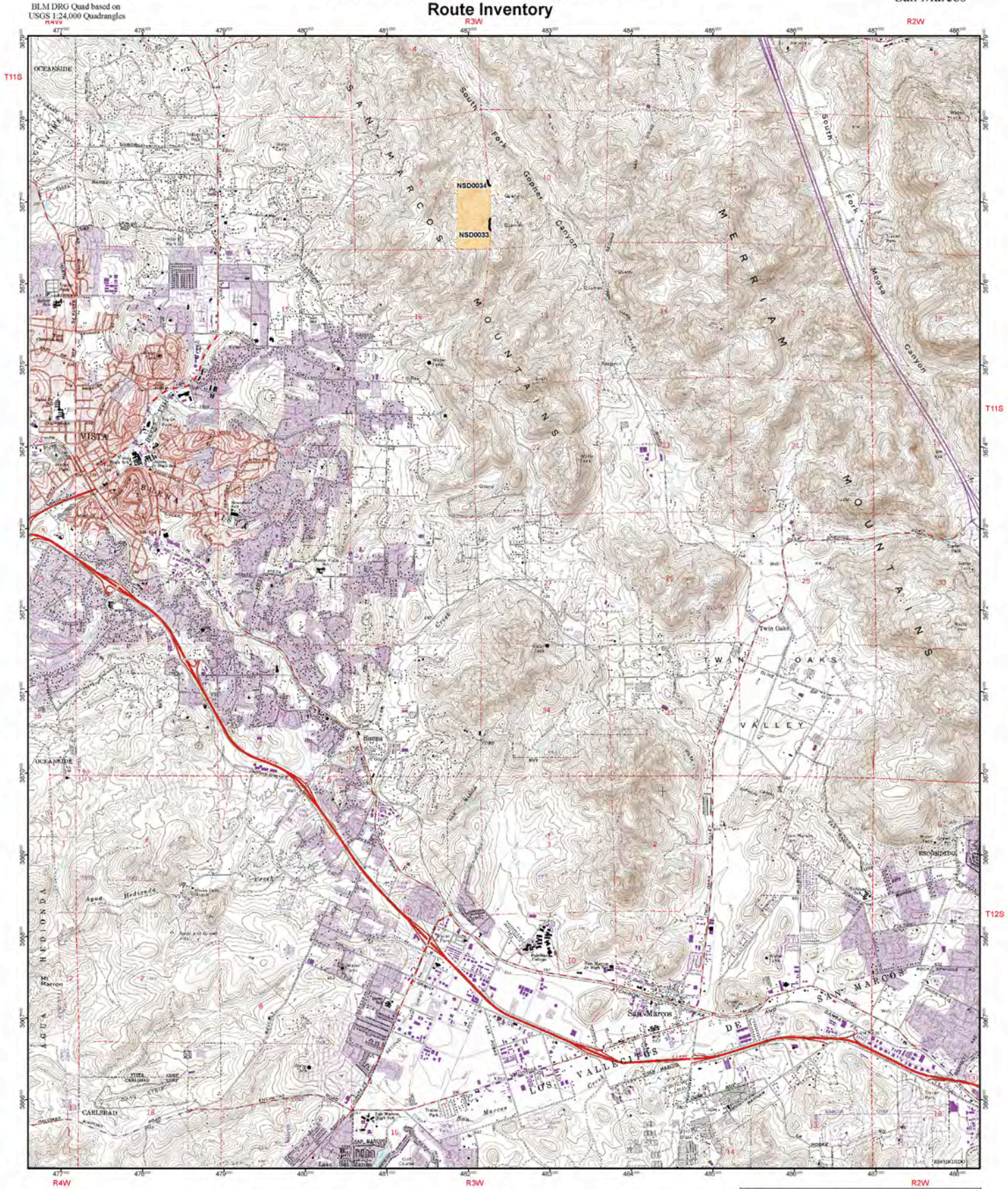

SCALE 1:24 000

0 0.5 1 2 Kilometers

0 2,000 4,000 6,000 8,000 10,000 Feet

0 0.5 1 2 Miles

Adjoining 7.5" Quadrangle Names

1	2	3
4		5
6	7	8

1. Morro Hill
2. Bonsall
3. Pala
4. San Luis Rey
5. Valley Center
6. Encinitas
7. Rancho Santa Fe
8. Escondido

SCRMP Land Status

- Bureau of Land Management
- US Forest Service
- Military
- State
- County/State/Regional
- Private/Other
- Indian Land or Reservation
- National Wildlife Refuges
- BLM Wilderness
- USFS Wilderness
- BLM Routes

San Vicente Reservoir

BLM DRG Quad based on
USGS 1:24,000 Quadrangles

South Coast Resource Management Plan
Route Inventory

San Vicente Reservoir

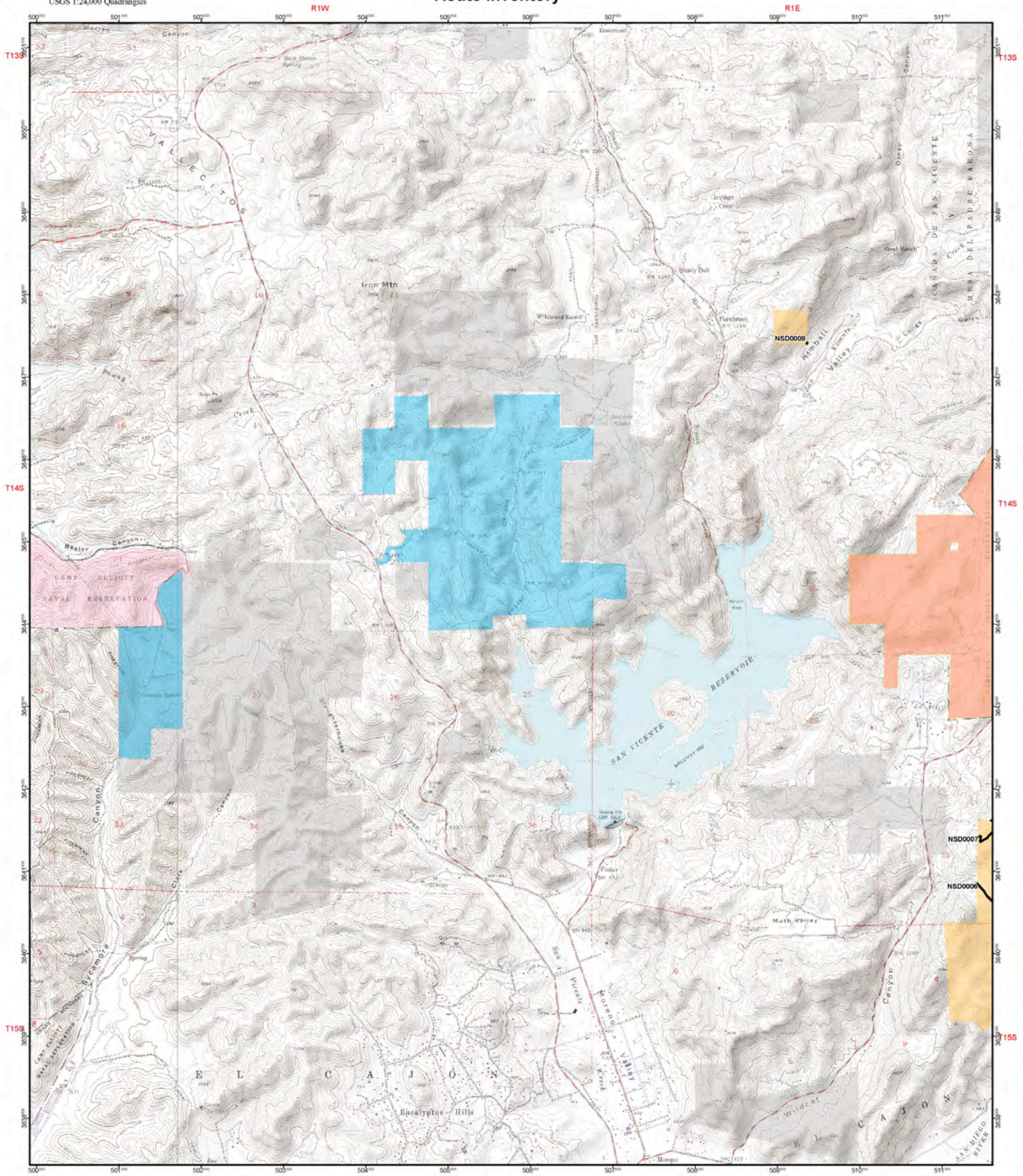

Adjoining 7.5" Quadrangle Names

1	2	3
4		5
6	7	8

1. Escondido
2. San Pasqual
3. Ramona
4. Poway
5. El Cajon Mountain
6. La Mesa
7. El Cajon
8. Alpine

SCALE 1:24 000

0 0.5 1 2 Kilometers

0 2,000 4,000 6,000 8,000 10,000 Feet

0 0.5 1 2 Miles

SCRMP Land Status

- Bureau of Land Management
- US Forest Service
- Military
- State
- County/State/Regional
- Private/Other
- Indian Land or Reservation
- National Wildlife Refuges
- BLM Wilderness
- USFS Wilderness
- BLM Routes

Santa Susana
BLM DRG Quad based on
USGS 1:24,000 Quadrangles

South Coast Resource Management Plan
Route Inventory

Santa Susana
R17W

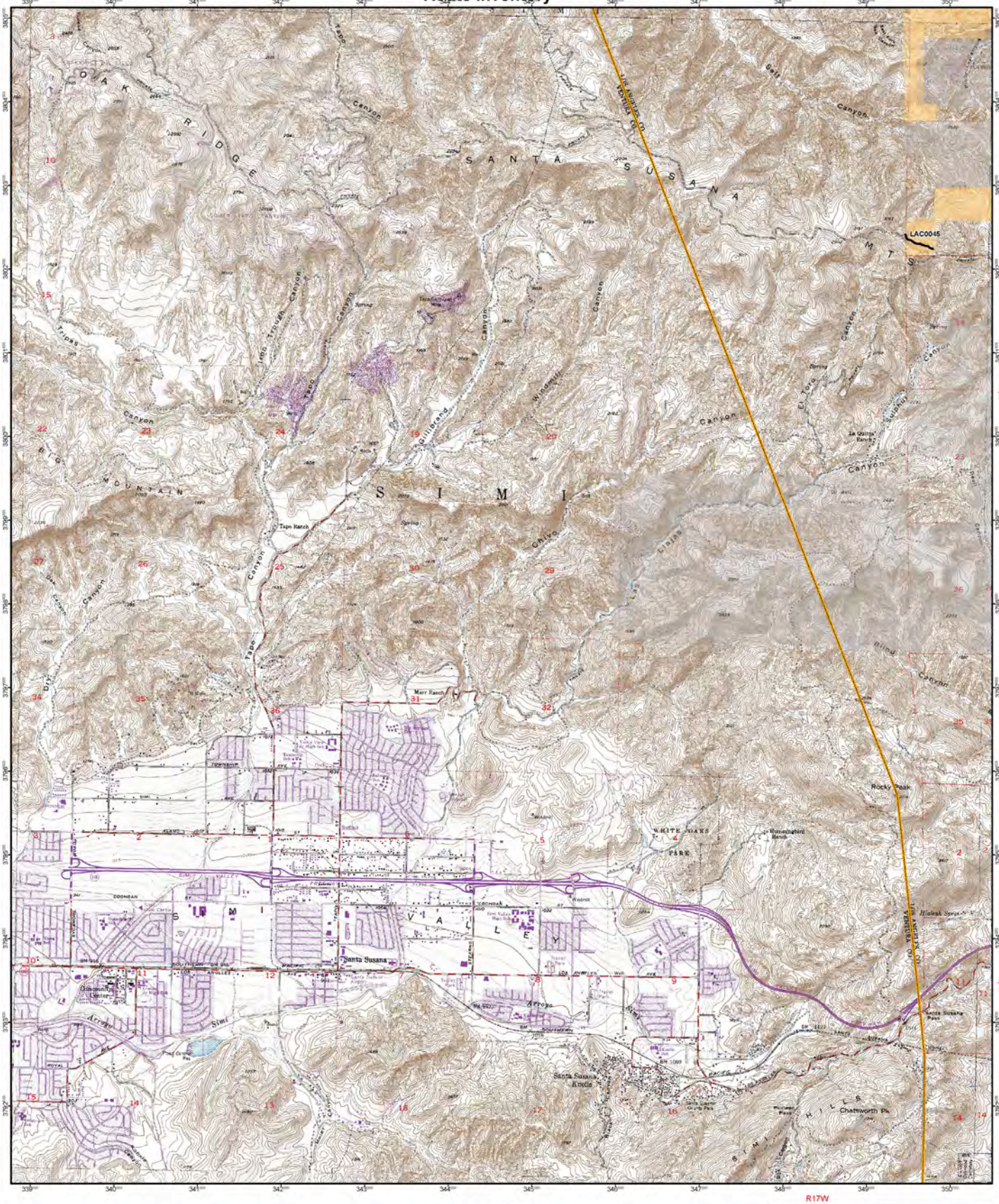

SCALE 1:24 000

0 0.5 1 2 Kilometers
0 2,000 4,000 6,000 8,000 10,000 Feet
0 0.5 1 2 Miles

Adjoining 7.5" Quadrangle Names

1	2	3
4		5
6	7	8

1. Piru
2. Val Verde
3. Newhall
4. Simi Valley West
5. Oat Mountain
6. Thousand Oaks
7. Calabasas
8. Canoga Park

SCRMP Land Status

- Bureau of Land Management
- US Forest Service
- Military
- State
- County/State/Regional
- Private/Other
- Indian Land or Reservation
- National Wildlife Refuges
- BLM Wilderness
- USFS Wilderness
- SCRMP Boundary
- County Lines
- BLM Routes

Steele Peak

BLM DRG Quad based on
USGS 1:24,000 Quadrangles

South Coast Resource Management Plan
Route Inventory

Steele Peak

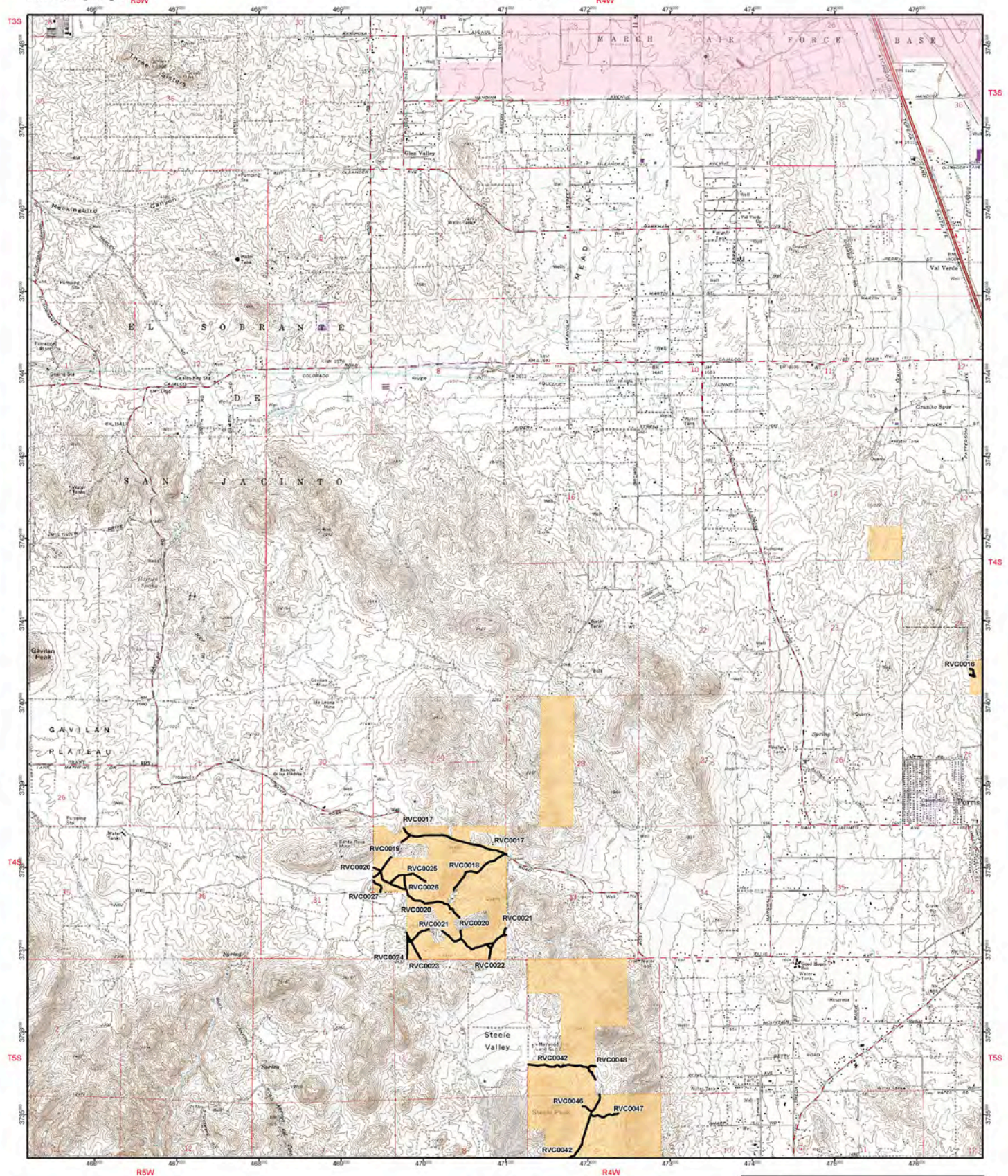

SCALE 1:24 000

0 0.5 1 2 Kilometers
0 2,000 4,000 6,000 8,000 10,000 Feet
0 0.5 1 2 Miles

Adjoining 7.5" Quadrangle Names

1	2	3
4		5
6	7	8

1. Riverside West
2. Riverside East
3. Sunnymead
4. Lake Mathews
5. Perris
6. Alberhill
7. Lake Elsinore
8. Romoland

SCRMP Land Status

- Bureau of Land Management
- US Forest Service
- Military
- State
- County/State/Regional
- Private/Other
- Indian Land or Reservation
- National Wildlife Refuges
- BLM Wilderness
- USFS Wilderness
- BLM Routes

Tecate

BLM DRG Quad based on
USGS 1:24,000 Quadrangles

South Coast Resource Management Plan
Route Inventory

Tecate

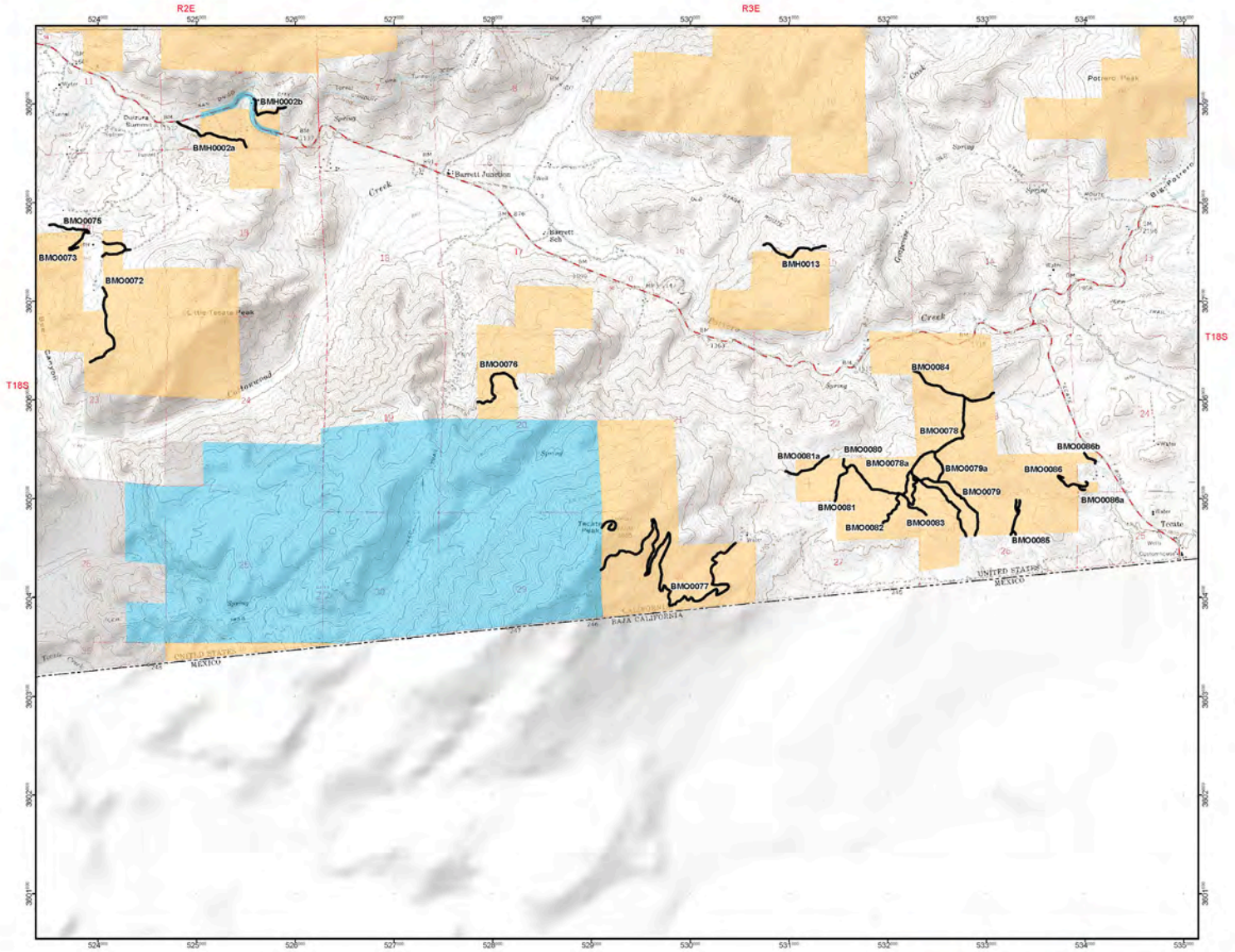

Adjoining 7.5" Quadrangle Names

1	2	3
4		5
6	7	8

1. Dulzura
2. Barrett Lake
3. Morena Reservoir
4. Otay Mountain
5. Potrero
6.
7.
8.

SCALE 1:24 000

0 0.5 1 2 Kilometers

0 2,000 4,000 6,000 8,000 10,000 Feet

0 0.5 1 2 Miles

SCRMP Land Status

- Bureau of Land Management
- US Forest Service
- Military
- State
- County/State/Regional
- Private/Other
- Indian Land or Reservation
- National Wildlife Refuges
- BLM Wilderness
- USFS Wilderness
- County Lines
- BLM Routes

Temecula

BLM DRG Quad based on
USGS 1:24,000 Quadrangles

South Coast Resource Management Plan
Route Inventory

Temecula

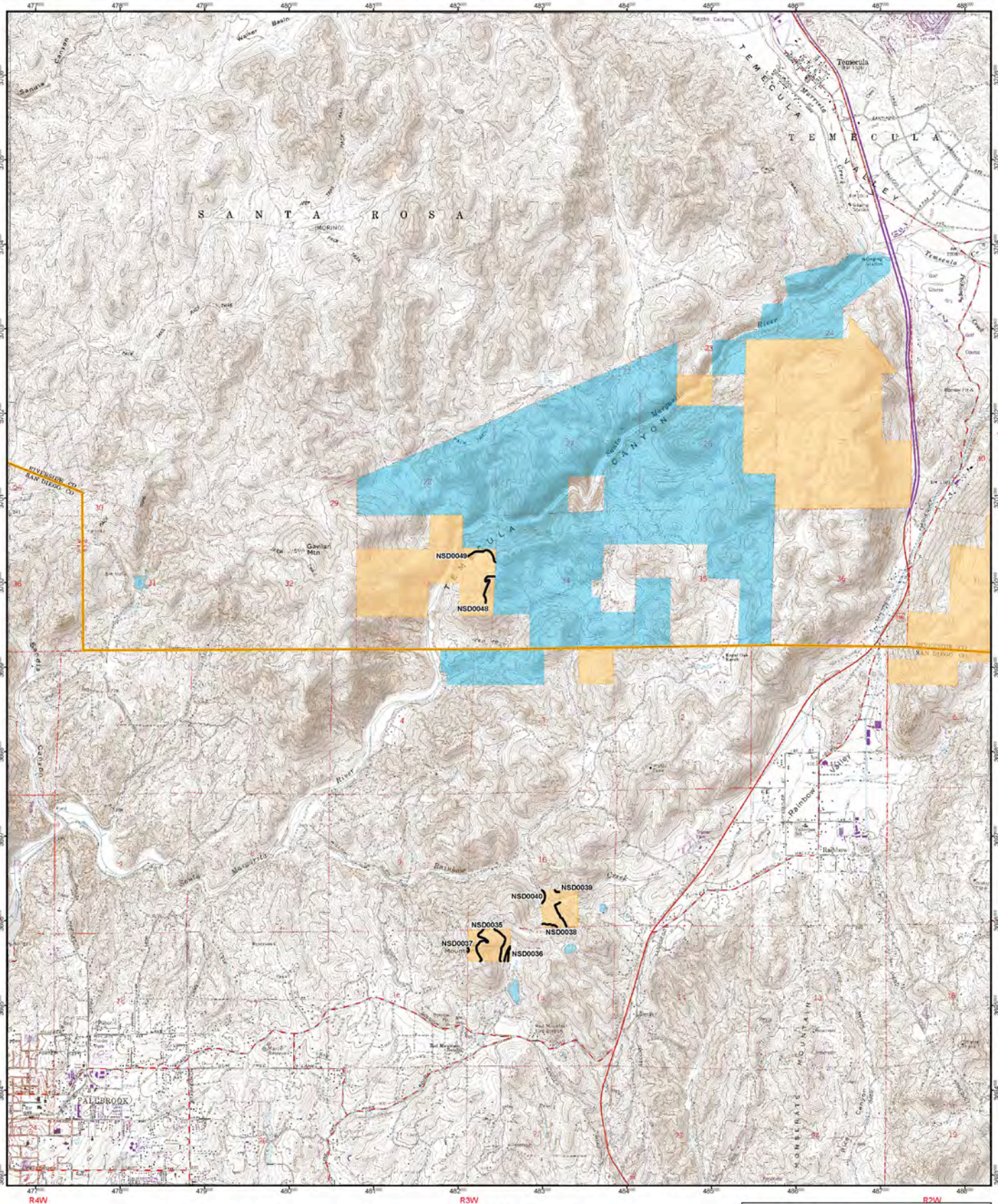

SCALE 1:24 000

0 0.5 1 2 Kilometers
0 2,000 4,000 6,000 8,000 10,000 Feet
0 0.5 1 2 Miles

Adjoining 7.5" Quadrangle Names

1	2	3
4		5
6	7	8

1. Wildomar
2. Murrieta
3. Rancho Mountain
4. Fallbrook
5. Pechanga
6. Morro Hill
7. Bonsall
8. Pala

SCRMP Land Status

- Bureau of Land Management
- US Forest Service
- Military
- State
- County/State/Regional
- Private/Other
- Indian Land or Reservation
- National Wildlife Refuges
- BLM Wilderness
- USFS Wilderness
- County Lines
- BLM Routes

Tierra Del Sol
BLM DRG Quad based on
USGS 1:24,000 Quadrangles

South Coast Resource Management Plan
Route Inventory

Tierra Del Sol

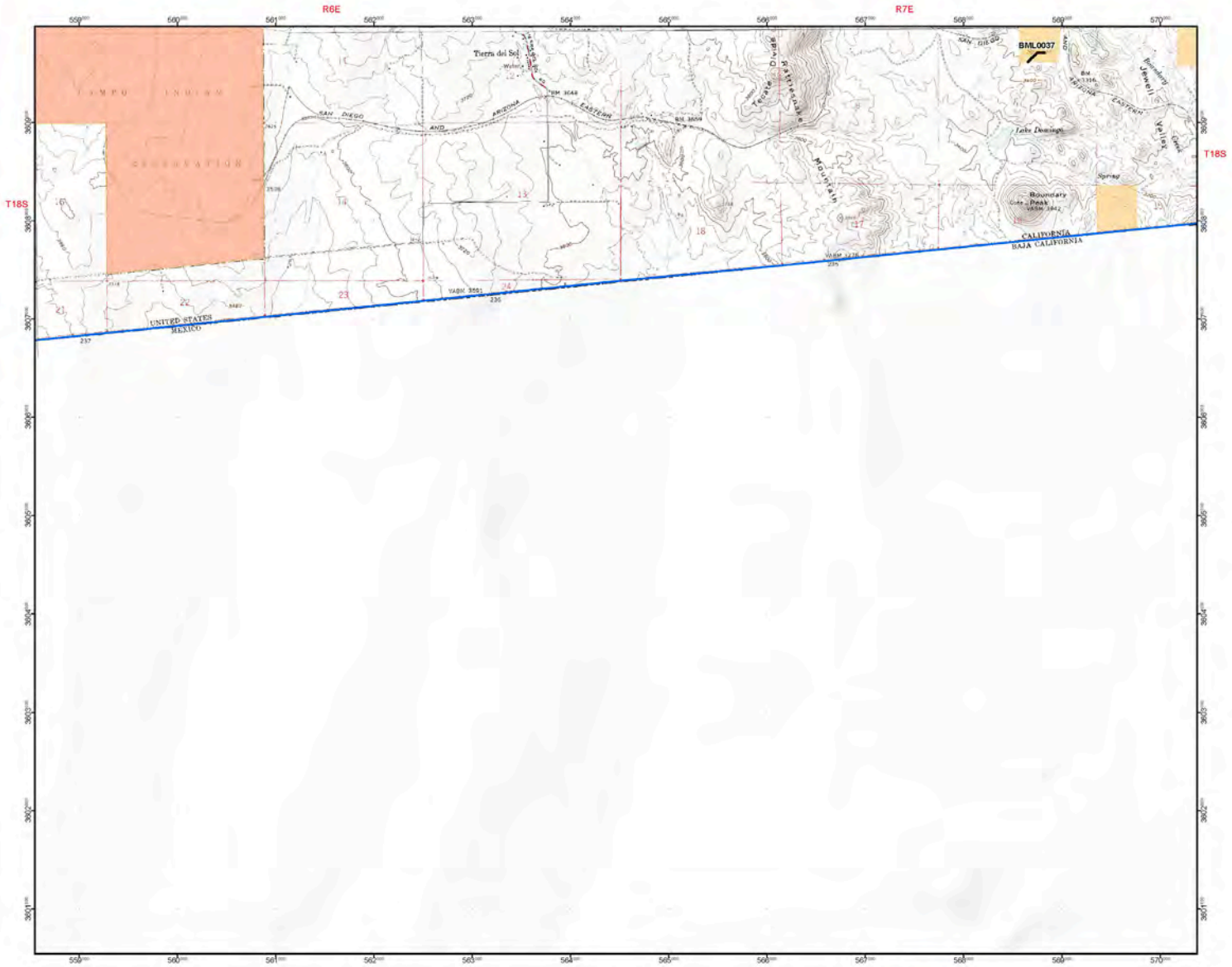

Adjoining 7.5" Quadrangle Names

1	2	3
4		5
6	7	8

1. Cameron Corners
2. Live Oak Springs
3. Jacumba
4. Campo
5.
6.
7.
8.

SCALE 1:24 000

0 0.5 1 2 Kilometers
0 2,000 4,000 6,000 8,000 10,000 Feet
0 0.5 1 2 Miles

SCRMP Land Status

- Bureau of Land Management
- US Forest Service
- Military
- State
- County/State/Regional
- Private/Other
- Indian Land or Reservation
- National Wildlife Refuges
- BLM Wilderness
- USFS Wilderness
- SCRMP Boundary
- BLM Routes

Vail Lake

BLM DRG Quad based on
USGS 1:24,000 Quadrangles

South Coast Resource Management Plan
Route Inventory

Vail Lake

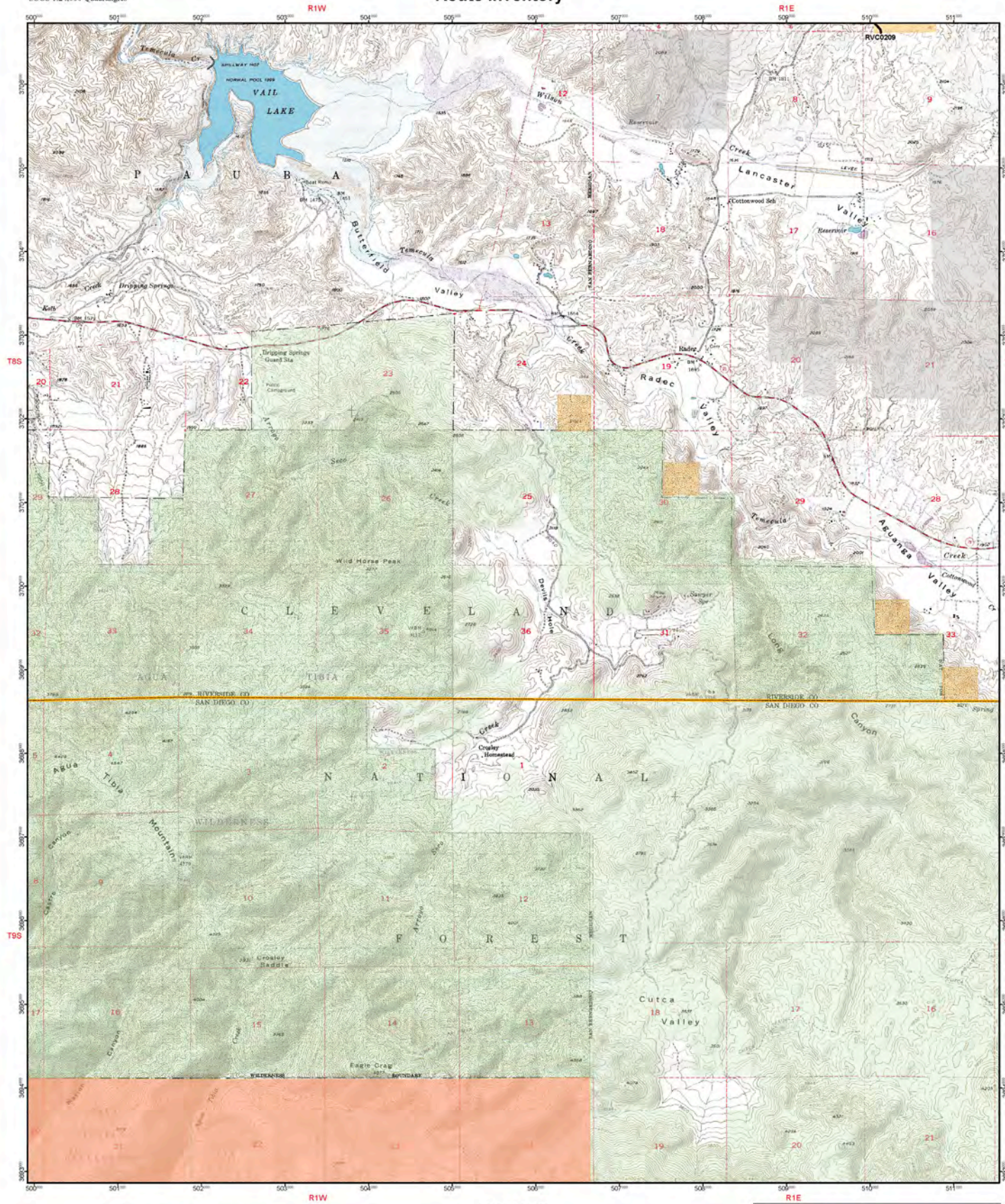

Adjoining 7.5" Quadrangle Names

1	2	3
4		5
6	7	8

1. Bachelor Mountain
2. Sage
3. Cahuilla Mountain
4. Pechanga
5. Aguanga
6. Pala
7. Boucher Hill
8. Palomar Observatory

SCALE 1:24 000

0 0.5 1 2 Kilometers
0 2,000 4,000 6,000 8,000 10,000 Feet
0 0.5 1 2 Miles

SCRMP Land Status

- Bureau of Land Management
- US Forest Service
- Military
- State
- County/State/Regional
- Private/Other
- Indian Land or Reservation
- National Wildlife Refuges
- BLM Wilderness
- USFS Wilderness
- County Lines
- BLM Routes

South Coast Resource Management Plan
Route Inventory

Val Verde

BLM DRG Quad based on
USGS 1:24,000 Quadrangles

Val Verde

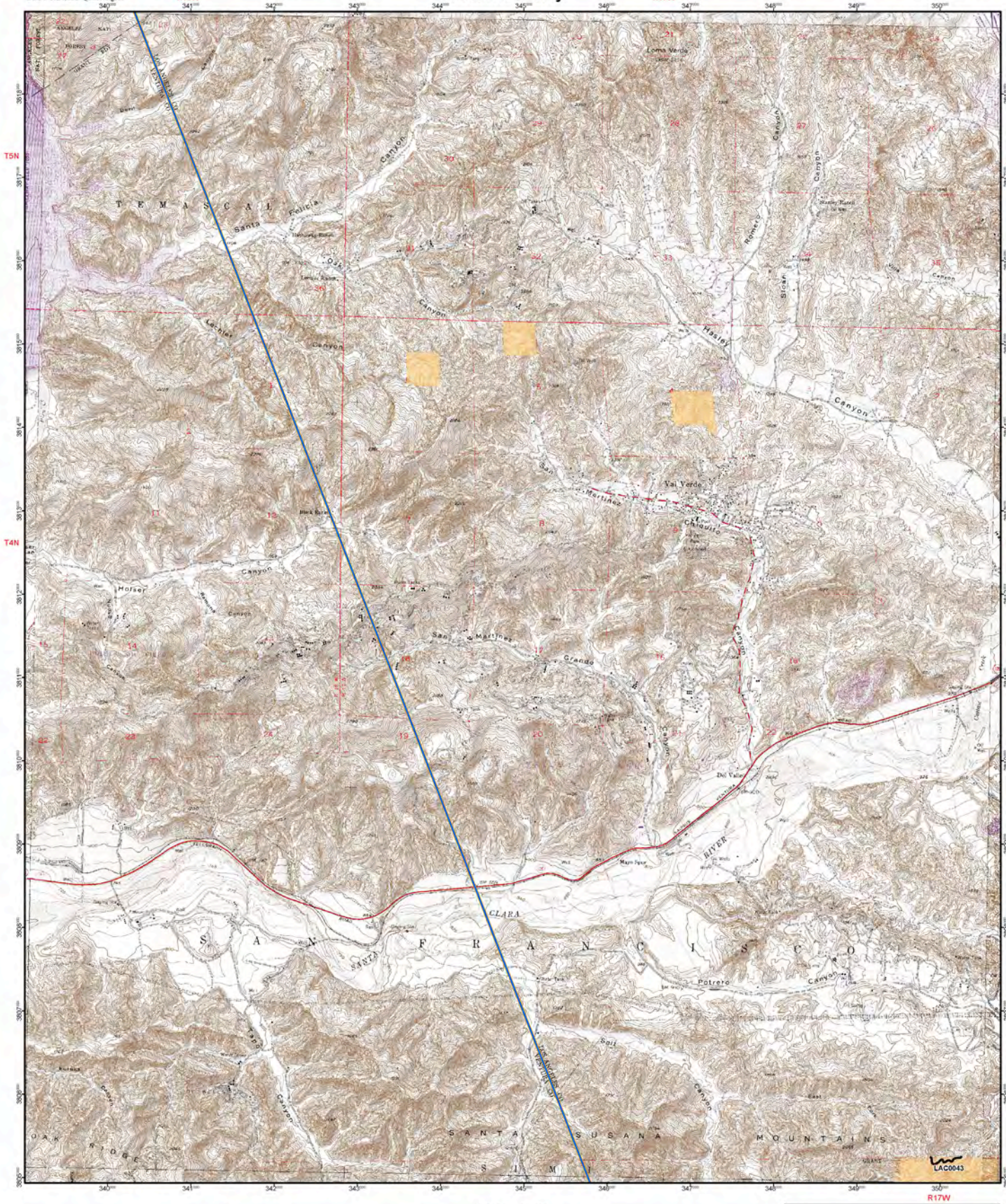

SCALE 1:24 000

0 0.5 1 2 Kilometers

0 2,000 4,000 6,000 8,000 10,000 Feet

0 0.5 1 2 Miles

Adjoining 7.5" Quadrangle Names

1	2	3
4		5
6	7	8

1. Cobblestone Mountain
2. Whitaker Peak
3. Warm Springs Mountain
4. Piru
5. Newhall
6. Simi Valley West
7. Santa Susana
8. Oat Mountain

SCRMP Land Status

- Bureau of Land Management
- US Forest Service
- Military
- State
- County/State/Regional
- Private/Other
- Indian Land or Reservation
- National Wildlife Refuges
- BLM Wilderness
- USFS Wilderness
- County Lines
- SCRMP Boundary
- BLM Routes

Valley Center
BLM DRG Quad based on
USGS 1:24,000 Quadrangles

South Coast Resource Management Plan
Route Inventory

Valley Center

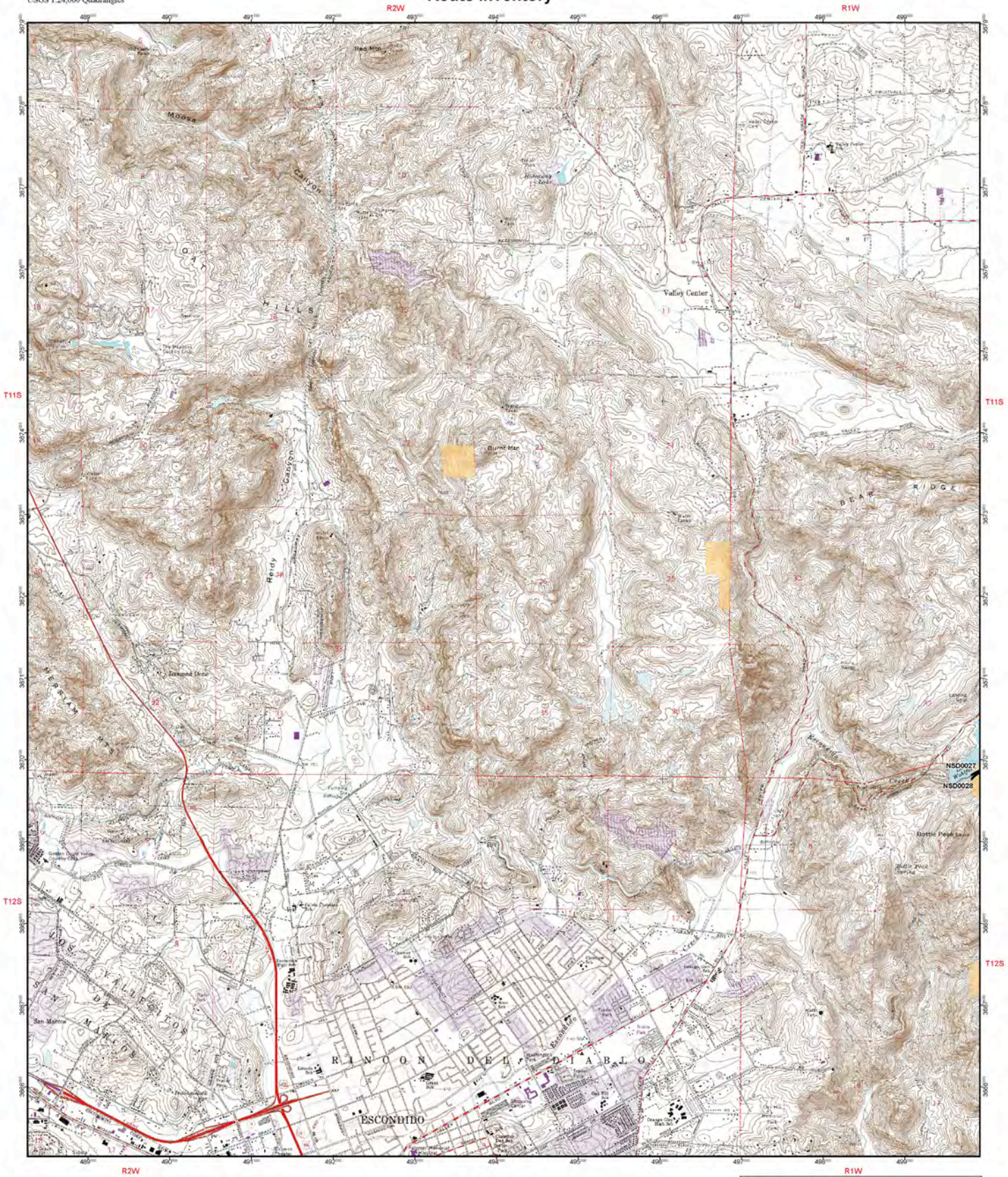

SCALE 1:24 000

0 0.5 1 2 Kilometers
0 2,000 4,000 6,000 8,000 10,000 Feet
0 0.5 1 2 Miles

Adjoining 7.5" Quadrangle Names

1	2	3
4		5
6	7	8

1. Bonsall
2. Pala
3. Boucher Hill
4. San Marcos
5. Rodriguez Mountain
6. Rancho Santa Fe
7. Escondido
8. San Pasqual

SCRMP Land Status

- Bureau of Land Management
- US Forest Service
- Military
- State
- County/State/Regional
- Private/Other
- Indian Land or Reservation
- National Wildlife Refuges
- BLM Wilderness
- USFS Wilderness
- BLM Routes

Warm Springs Mountain

BLM DRG Quad based on
USGS 1:24,000 Quadrangles

South Coast Resource Management Plan
Route Inventory

Warm Springs Mountain

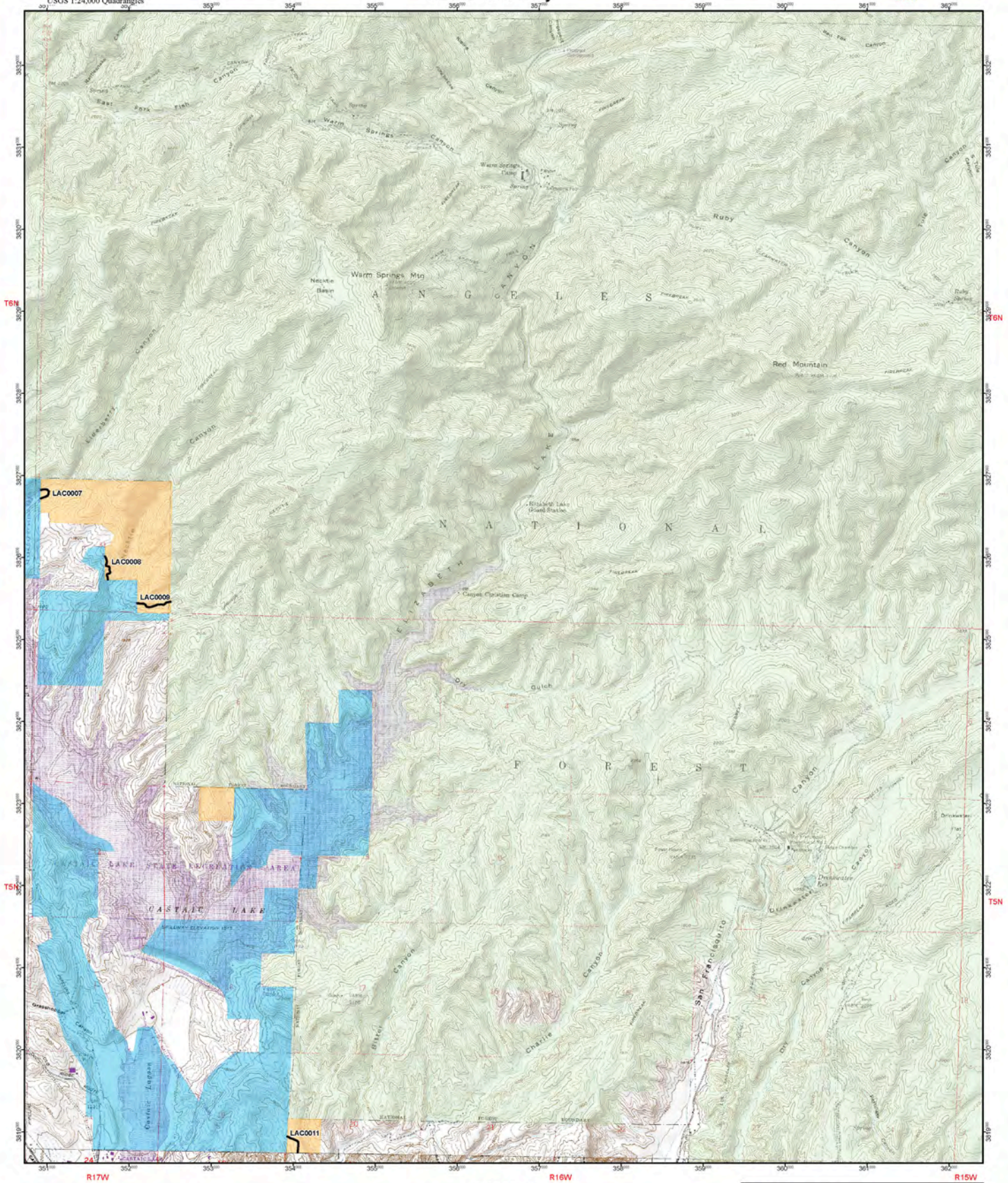

Adjoining 7.5" Quadrangle Names

1	2	3
4		5
6	7	8

1. Liebre Mountain
2. Burnt Peak
3. Lake Hughes
4. Whitaker Peak
5. Green Valley
6. Val Verde
7. Newhall
8. Mint Canyon

SCALE 1:24 000

0 0.5 1 2 Kilometers

0 2,000 4,000 6,000 8,000 10,000 Feet

0 0.5 1 2 Miles

SCRMP Land Status

- Bureau of Land Management
- US Forest Service
- Military
- State
- County/State/Regional
- Private/Other
- Indian Land or Reservation
- National Wildlife Refuges
- BLM Wilderness
- USFS Wilderness
- BLM Routes

Warner Springs
BLM DRG Quad based on
USGS 1:24,000 Quadrangles

South Coast Resource Management Plan
Route Inventory

Warner Springs

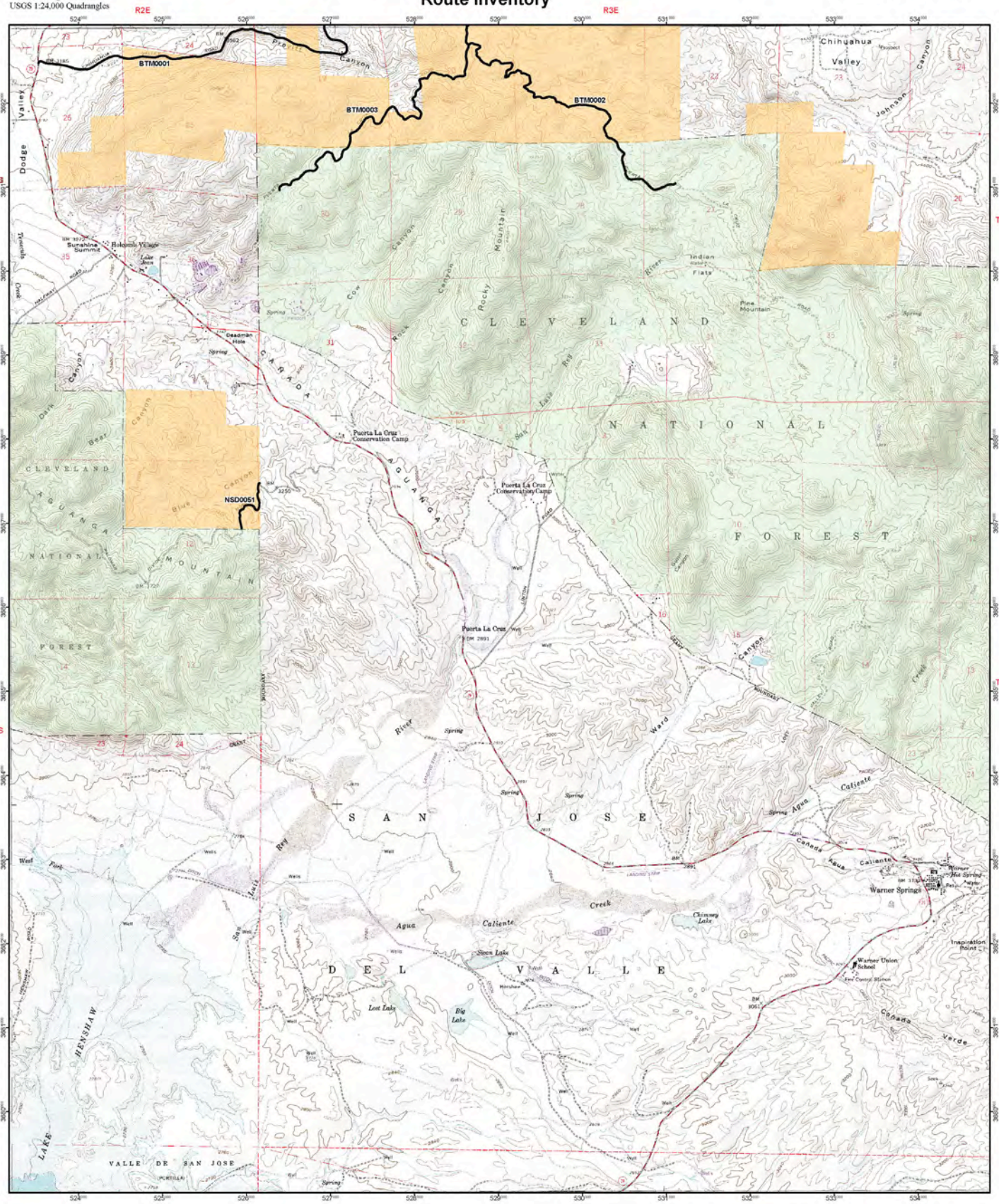

SCALE 1:24 000

Adjoining 7.5" Quadrangle Names

1	2	3
4		5
6	7	8

1. Aguanga
2. Beauty Mountain
3. Bucksnort Mountain
4. Palomar Observatory
5. Hot Springs Mountain
6. Mesa Grande
7. Warners Ranch
8. Ranchita

0 0.5 1 2 Kilometers
0 2,000 4,000 6,000 8,000 10,000 Feet
0 0.5 1 2 Miles

SCRMP Land Status

- Bureau of Land Management
- US Forest Service
- Military
- State
- County/State/Regional
- Private/Other
- Indian Land or Reservation
- National Wildlife Refuges
- BLM Wilderness
- USFS Wilderness
- BLM Routes

Whitaker Peak

BLM DRG Quad based on USGS 1:24,000 Quadrangles

South Coast Resource Management Plan
Route Inventory

Whitaker Peak

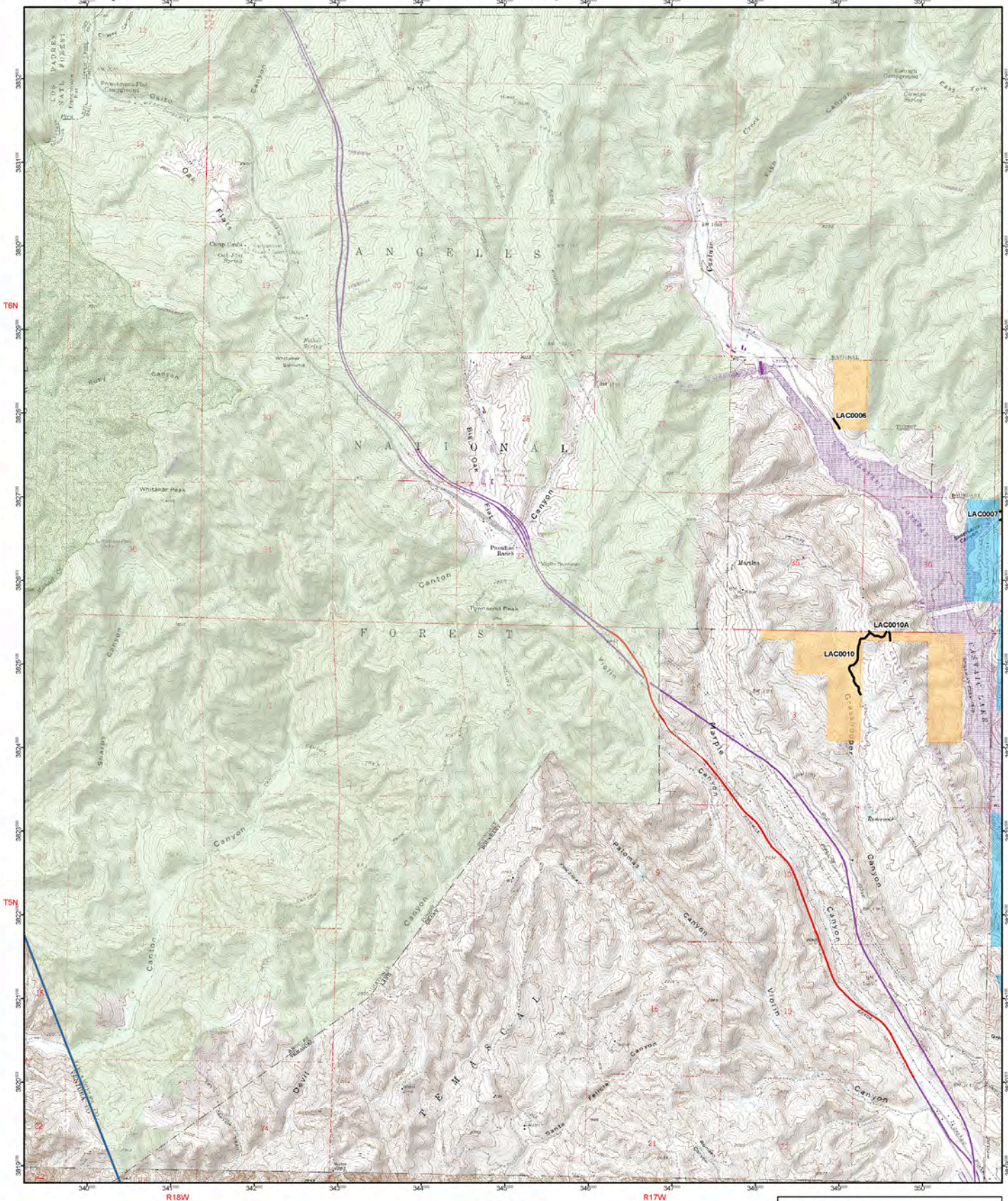

Adjoining 7.5" Quadrangle Names

1	2	3
4		5
6	7	8

1. Black Mountain
2. Liebre Mountain
3. Burnt Peak
4. Cobblestone Mountain
5. Warm Springs Mountain
6. Piru
7. Val Verde
8. Newhall

SCALE 1:24 000

0 0.5 1 2 Kilometers

0 2,000 4,000 6,000 8,000 10,000 Feet

0 0.5 1 2 Miles

SCRMP Land Status

- Bureau of Land Management
- US Forest Service
- Military
- State
- County/State/Regional
- Private/Other
- Indian Land or Reservation
- National Wildlife Refuges
- BLM Wilderness
- USFS Wilderness
- SCRMP Boundary
- County Lines
- BLM Routes

Winchester

BLM DRG Quad based on
USGS 1:24,000 Quadrangles

South Coast Resource Management Plan
Route Inventory

Winchester

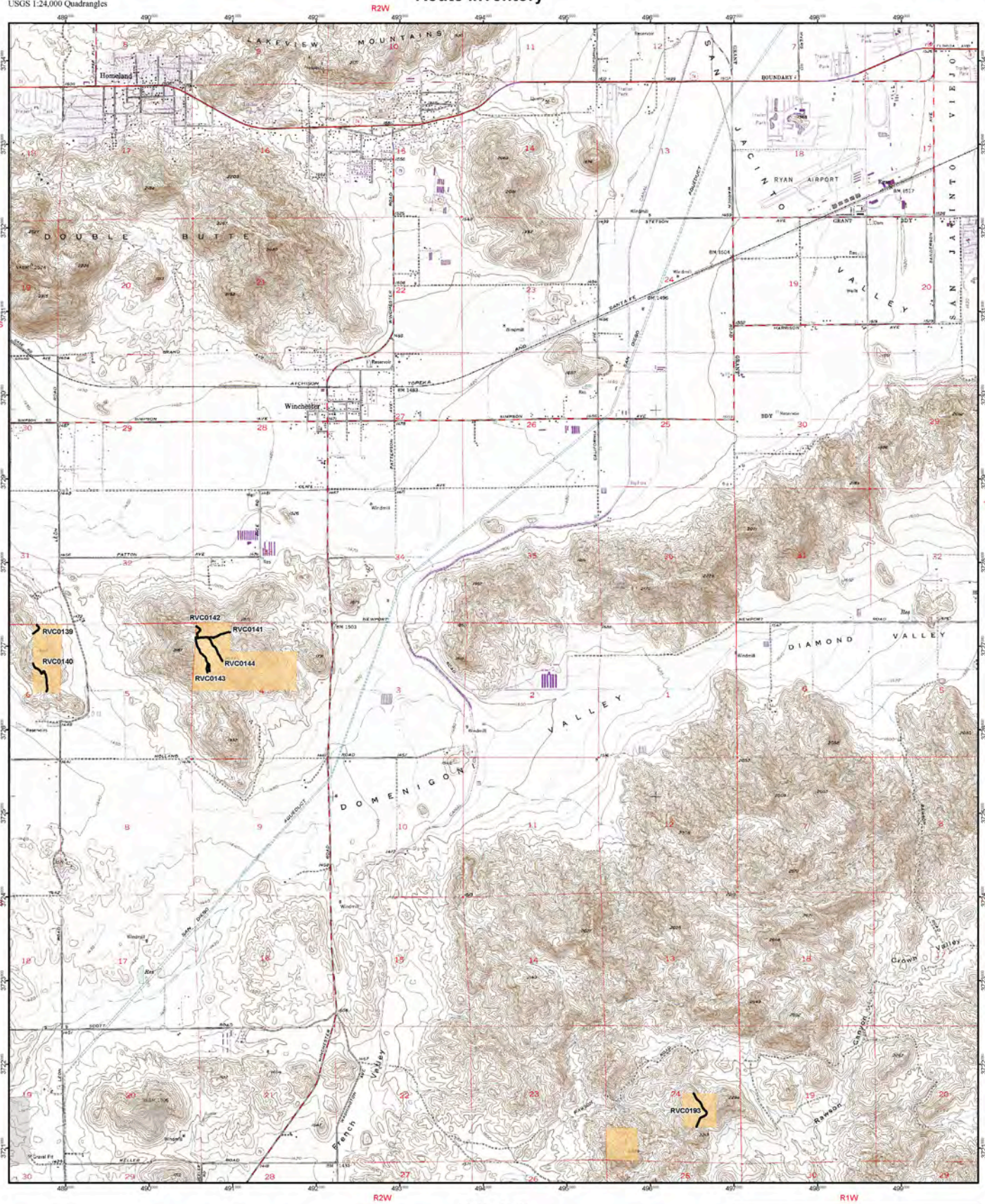

SCALE 1:24 000

0 0.5 1 2 Kilometers

0 2,000 4,000 6,000 8,000 10,000 Feet

0 0.5 1 2 Miles

Adjoining 7.5" Quadrangle Names

1	2	3
4		5
6	7	8

1. Perris
2. Lakeview
3. San Jacinto
4. Romoland
5. Hemet
6. Murrieta
7. Bachelor Mountain
8. Sage

SCRMP Land Status

- Bureau of Land Management
- US Forest Service
- Military
- State
- County/State/Regional
- Private/Other
- Indian Land or Reservation
- National Wildlife Refuges
- BLM Wilderness
- USFS Wilderness
- BLM Routes

Yucaipa

BLM DRG Quad based on
USGS 1:24,000 Quadrangles

South Coast Resource Management Plan
Route Inventory

Yucaipa

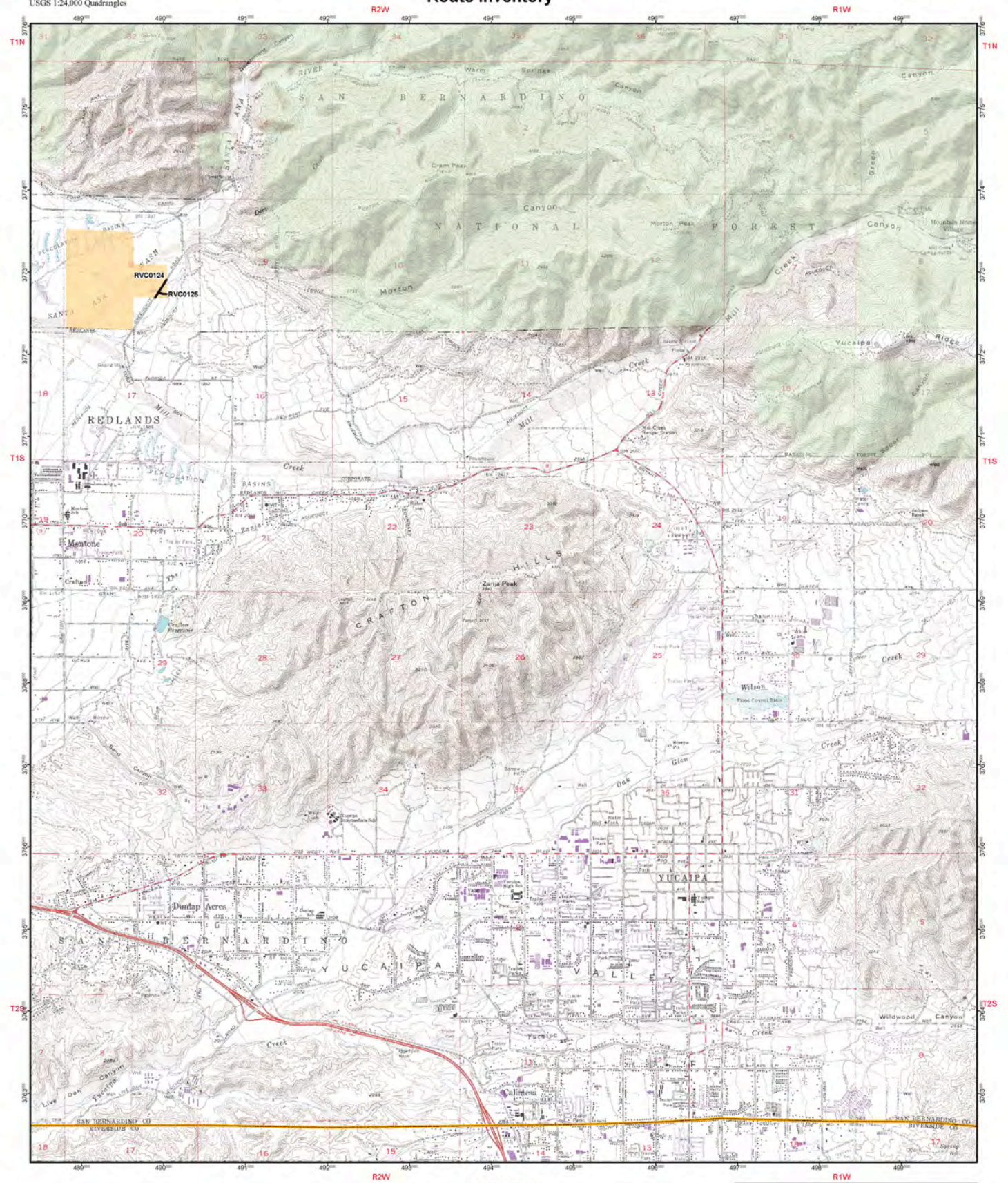

SCALE 1:24 000

0 0.5 1 2 Kilometers
0 2,000 4,000 6,000 8,000 10,000 Feet
0 0.5 1 2 Miles

Adjoining 7.5" Quadrangle Names

1	2	3
4		5
6	7	8

1. Harrison Mountain
2. Keller Peak
3. Big Bear Lake
4. Redlands
5. Forest Falls
6. Sunnymead
7. El Casco
8. Beaumont

SCRMP Land Status

- Bureau of Land Management
- US Forest Service
- Military
- State
- County/State/Regional
- Private/Other
- Indian Land or Reservation
- National Wildlife Refuges
- BLM Wilderness
- USFS Wilderness
- County Lines
- BLM Routes