California Desert BLM District Offices

Fast-Track Solar Energy Projects

Projects as of September 22, 2010

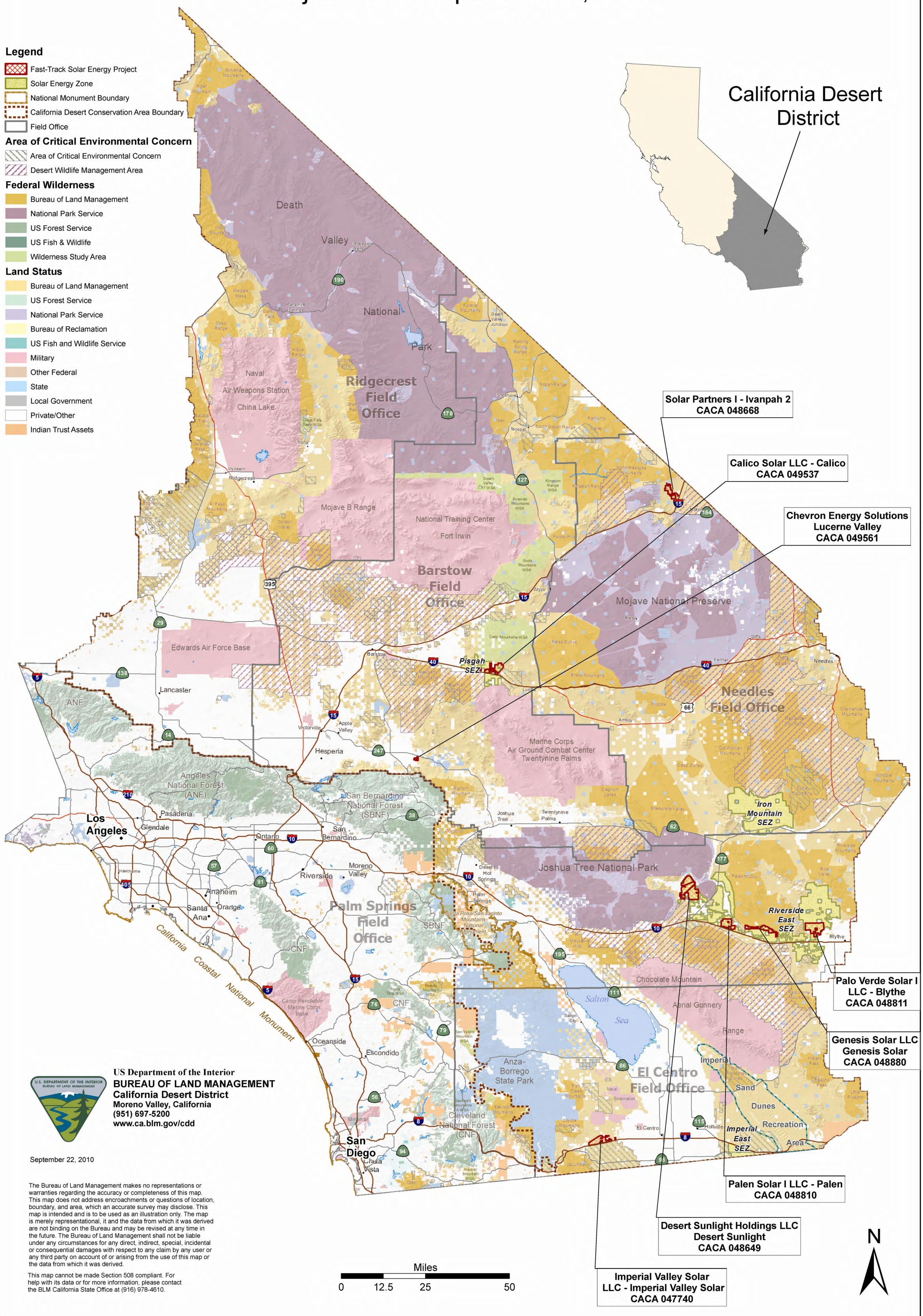

US Department of the Interior
BUREAU OF LAND MANAGEMENT
California Desert District
Moreno Valley, California
(951) 697-5200
www.ca.blm.gov/cdd

September 22, 2010

The Bureau of Land Management makes no representations or warranties regarding the accuracy or completeness of this map. This map does not address encroachments or questions of location, boundary, and area, which an accurate survey may disclose. This map is intended and is to be used as an illustration only. The map is merely representational, it and the data from which it was derived are not binding on the Bureau and may be revised at any time in the future. The Bureau of Land Management shall not be liable under any circumstances for any direct, indirect, special, incidental or consequential damages with respect to any claim by any user or any third party on account of or arising from the use of this map or the data from which it was derived.

This map cannot be made Section 508 compliant. For help with its data or for more information, please contact the BLM California State Office at (916) 978-4610.

T5S, R21E, SBM

T5S, R22E, SBM

T5S, R23E, SBM

T6S, R20E, SBM

T6S, R21E, SBM

T6S, R22E, SBM

T6S, R23E, SBM

T7S, R21E, SBM

T7S, R22E, SBM

Blythe

10

LEGEND

Project Boundary (7,381 acres)

Interstate

Railroad Track

Aerial View
Palo Verde Solar I, LLC - Blythe Project
CACA 048811

Naip 2005 Imagery

US Department of the Interior
BUREAU OF LAND MANAGEMENT
California State Office
Sacramento, California
(916) 978-4400
www.ca.blm.gov

Date Prepared: 9/27/10

N

0 0.25 0.5 1 Miles

SCALE: 1" = 1 Mile (1:63,360)
SCALE CORRECT WHEN PRINTED AT 11X17

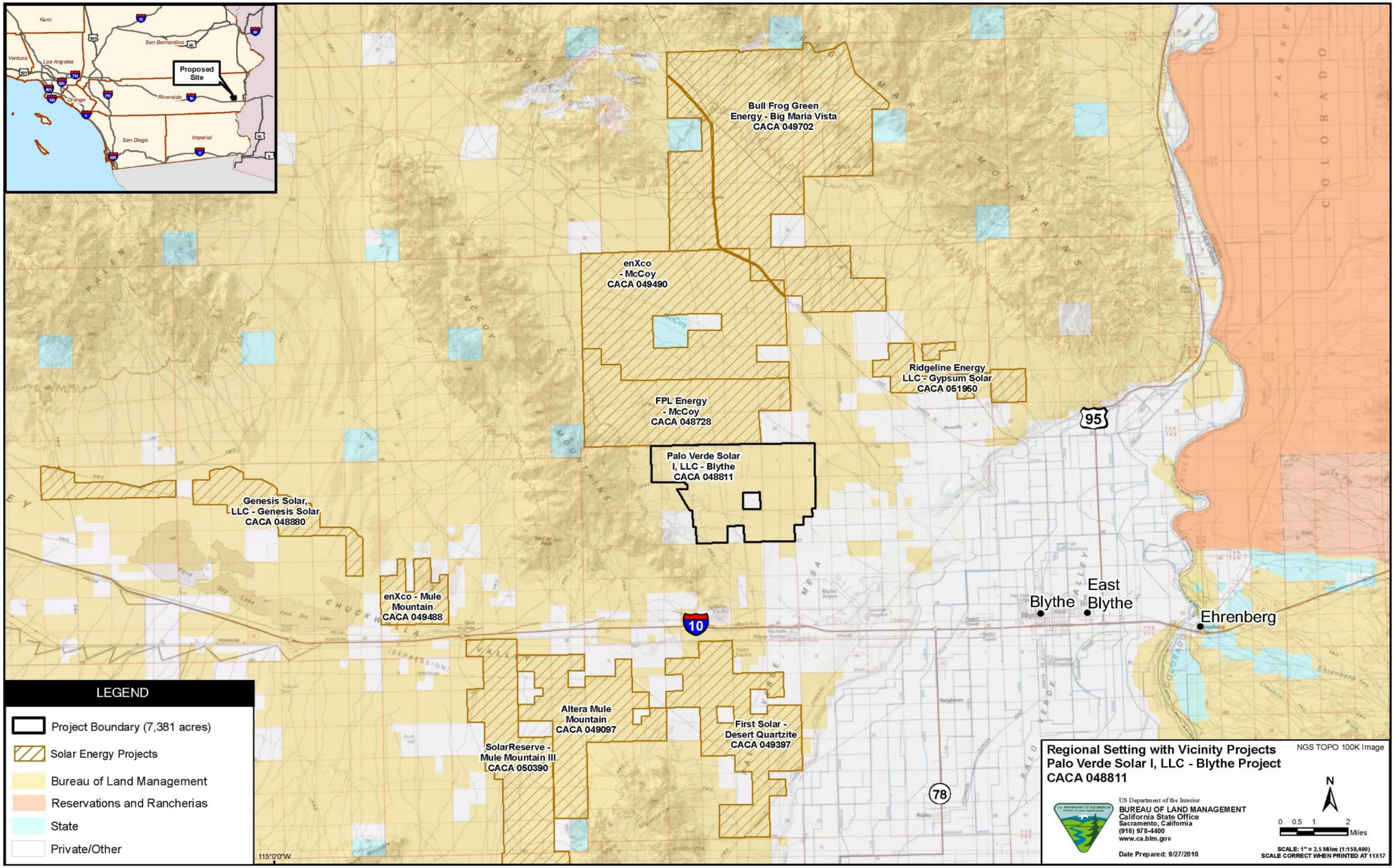

Proposed Site
Kern
San Bernardino
Ventura
Los Angeles
Orange
Riverside
San Diego
Imperial
Bull Frog Green Energy - Big Maria Vista CACA 049702
enXco - McCoy CACA 049490
FPL Energy - McCoy CACA 048728
Ridgeline Energy LLC - Gypsum Solar CACA 051950
Palo Verde Solar I, LLC - Blythe CACA 048811
Genesis Solar, LLC - Genesis Solar CACA 048880
enXco - Mule Mountain CACA 049488
Altera Mule Mountain CACA 049097
SolarReserve - Mule Mountain III CACA 050390
First Solar - Desert Quartzite CACA 049397
Blythe
East Blythe
Ehrenberg
95
10
78
LEGEND
Project Boundary (7,381 acres)
Solar Energy Projects
Bureau of Land Management
Reservations and Rancherias
State
Private/Other
115°0'0"W
Regional Setting with Vicinity Projects
Palo Verde Solar I, LLC - Blythe Project
CACA 048811
NGS TOPO 100K Image
US Department of the Interior
BUREAU OF LAND MANAGEMENT
California State Office
Sacramento, California
(916) 978-4400
www.ca.blm.gov
Date Prepared: 9/27/2010
N
0 0.5 1 2 Miles
SCALE: 1" = 2.5 Miles (1:158,400)
SCALE CORRECT WHEN PRINTED AT 11X17

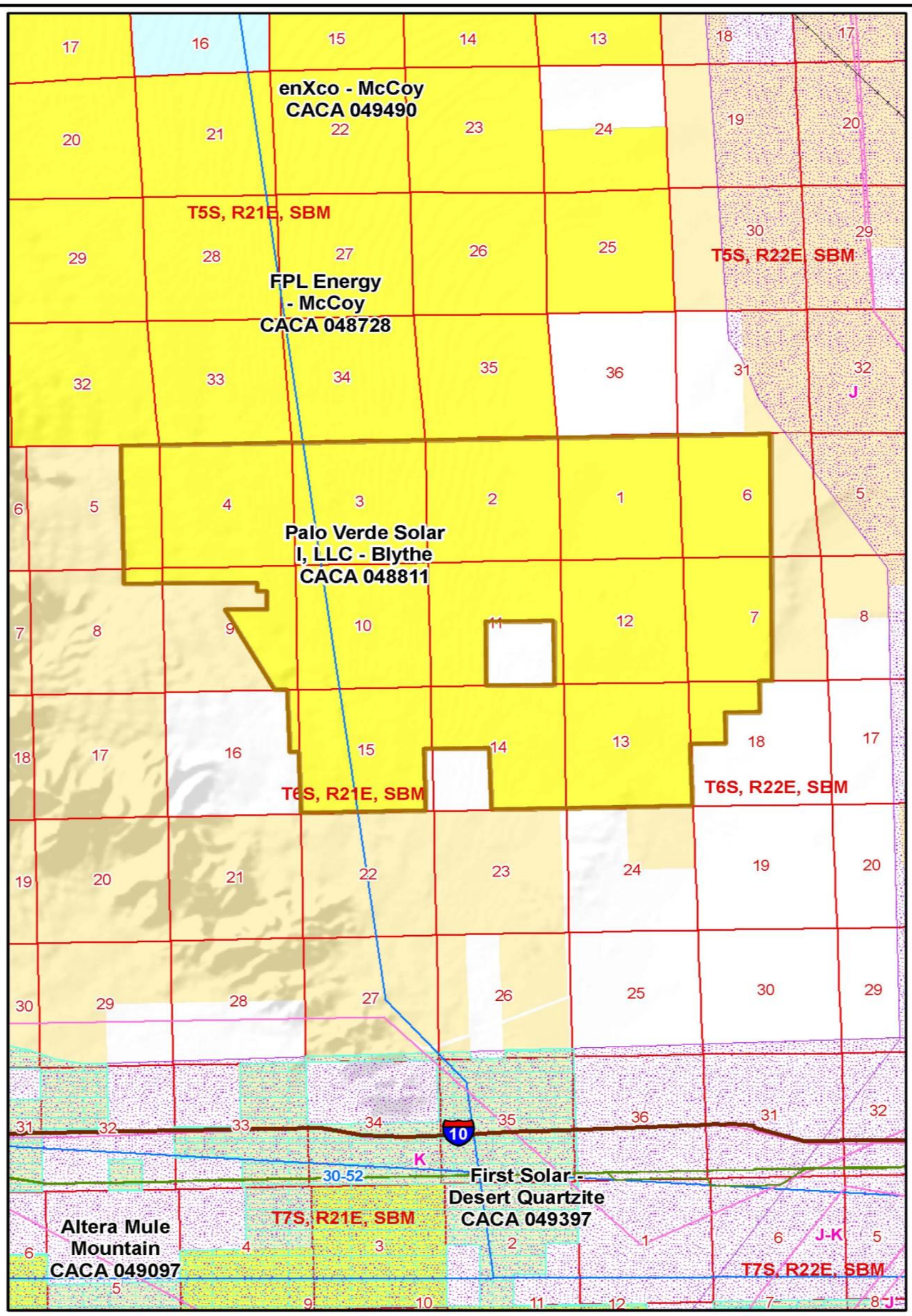

Solar Energy Project
Palo Verde Solar I, LLC - Blythe / CACA 048811

Palm Springs Field Office

Legend

- Interstate
- Railroad Track
- Natural Gas
- Utilities
- Electrical Cable Line
- CDD Designated Utility Corridor
- Section 368 Utility Corridor

Renewable Energy ROW

Commodity

- Solar Energy Project CACA 048811
- Other Solar Energy Projects

Land Status

- Bureau of Land Management
- Private/Other
- State

N

0 0.25 0.5 1 Miles

Land Status View

US Department of the Interior
BUREAU OF LAND MANAGEMENT
California State Office
Sacramento, California
(916) 978-4400
www.ca.blm.gov

Date Prepared: 9/27/10